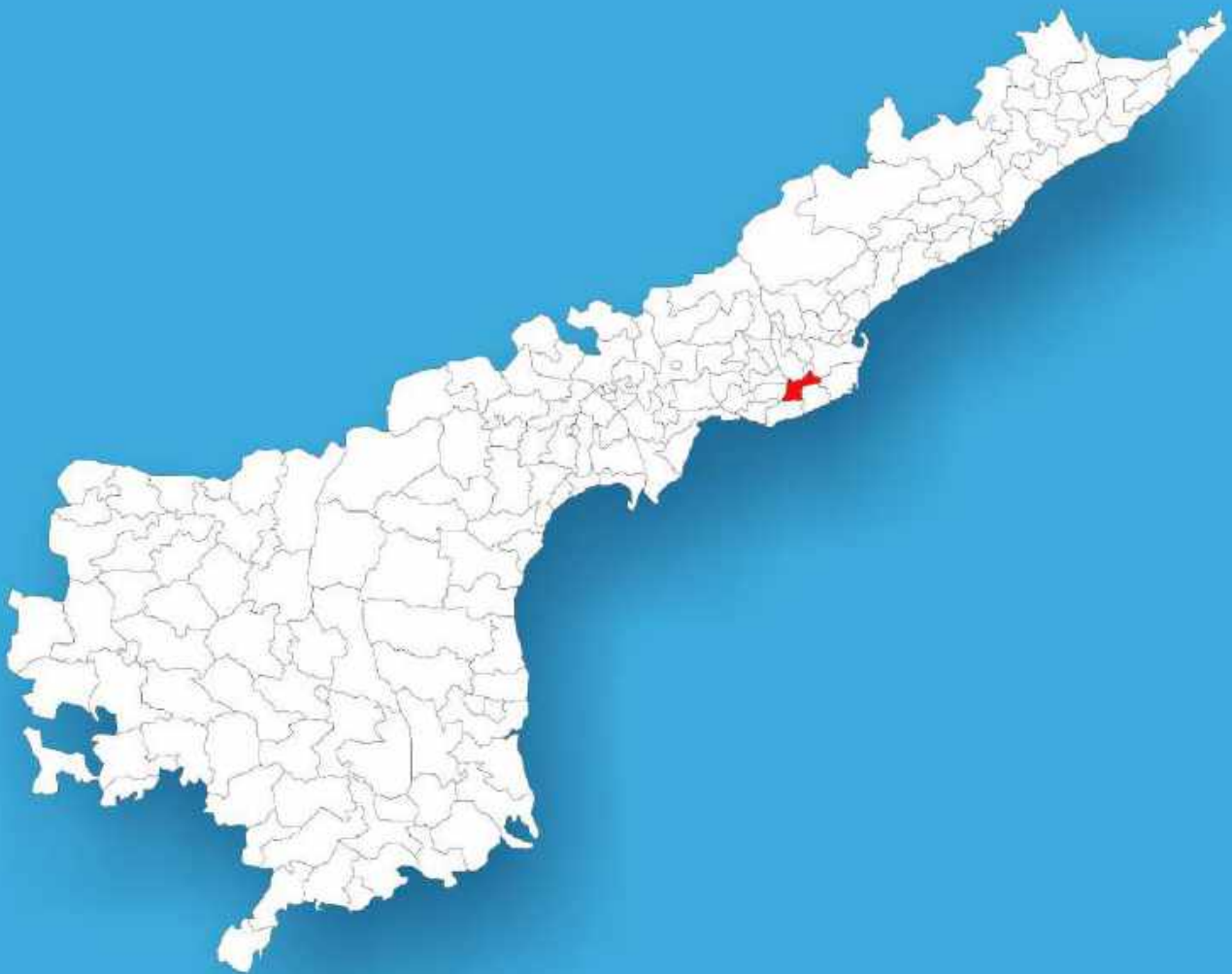




Andhra Pradesh

Assembly Factbook™

Gannavaram Assembly Constituency



Key Electoral Data of Gannavaram
Assembly Constituency (Vidhan Sabha)

Andhra Pradesh
Assembly FactbookTM
Gannavaram Assembly Constituency



Gannavaram Vidhan Sabha

Editor & Director

Dr. R.K. Thukral

Research Editor

Dr. Shafeeq Rahman

Compiled, Researched and Published by Datanet India Pvt. Ltd.

D-100, 1st Floor,

Okhla Industrial Area, Phase-I,
New Delhi- 110020.

Ph.: 91-11- 43580781-84

Email : support@indiastatpublications.com

Website : www.indiastatelections.com

Online Book Store :

www.indiastatpublications.com

Report No. : AFB/AP-046-0125

ISBN : 978-93-87415-28-7

First Edition : January, 2018

Eighth Updated Edition : January, 2025

Price : Rs. 11500/-

US\$ 310

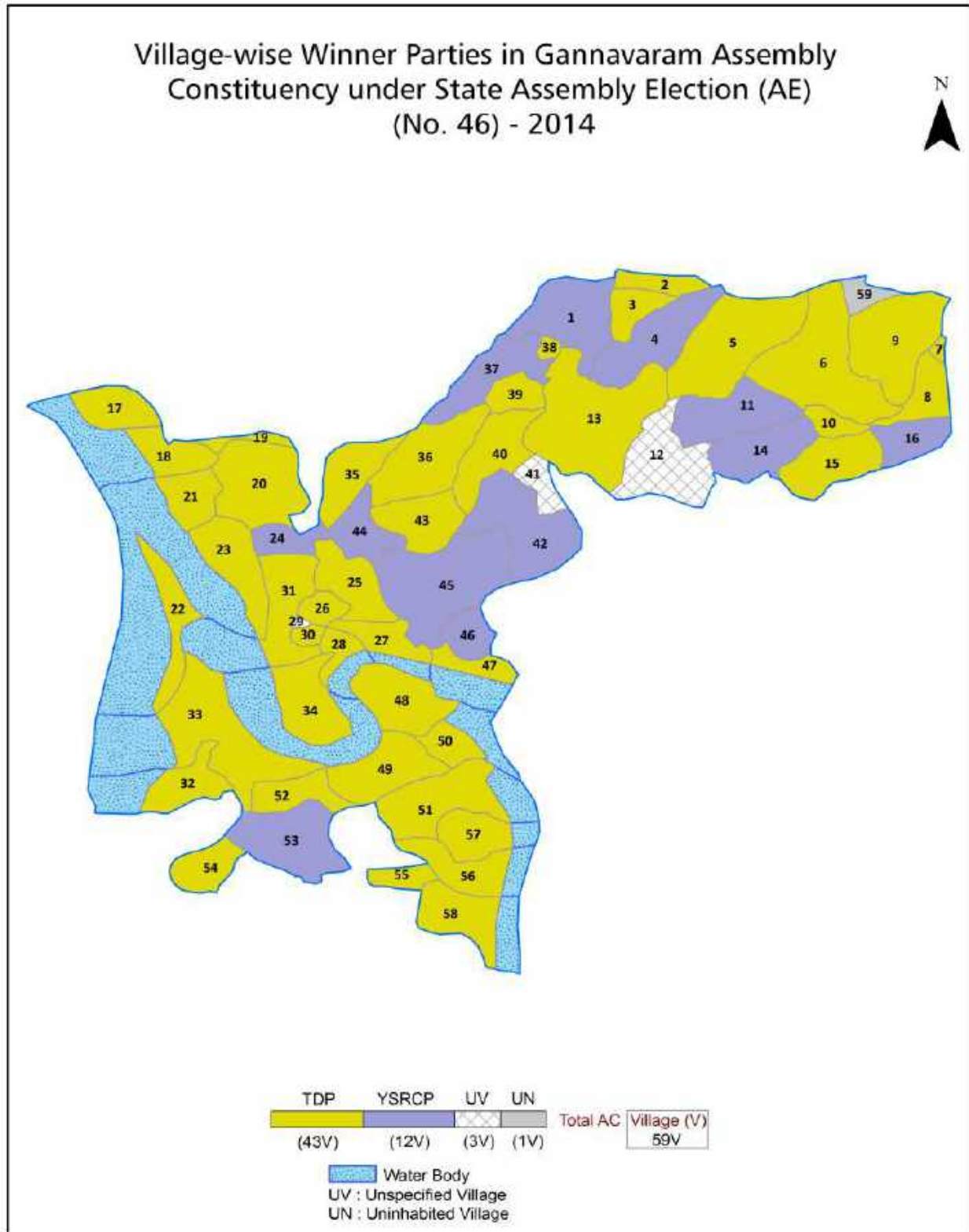
© Datanet India Pvt. Ltd.

All rights reserved. No part of this book may be reproduced, stored in a retrieval system or transmitted in any form or by any means, mechanical photocopying, photographing, scanning, recording or otherwise without the prior written permission of the publisher. Please refer to Disclaimer at page no. 186 for the use of this publication.

Printed in India

No.	Particulars	Page No.
	Introduction	
1	Assembly Constituency - (Vidhan Sabha) at a Glance Features of Assembly as per Delimitation Commission of India (2008)	1-2
	Location and Political Maps	
2	Location Map Boundaries of Assembly Constituency - (Vidhan Sabha) in District Boundaries of Assembly Constituency under Parliamentary Constituency - (Lok Sabha) Village-wise Winner Parties- 2024-PE, 2024-AE, 2019-PE, 2019-AE, 2014-PE, 2014-AE, 2009-PE and 2009-AE	3-11
	Administrative Setup (2011)	
3	District Sub-district Towns Villages Inhabited Villages Uninhabited Villages Village Panchayat Intermediate Panchayat	12-15
	Demographics (2011)	
4	Population Households Rural/Urban Population Villages by Population Size Sex Ratio (Total & 0-6 Years) Religious Population Social Population Literacy Rate	16-17
	Electoral Features	
5	Important Dates of Last Elections Held Electors by Gender Service Electors Voters Voters Turnout Polling Stations & Average Number of Electors per Polling Station Electors by Age Group Present Elected Representatives	18-23
	Historical Summary Election Results	
6	Vote Share of Major Parties Winning Margin (Number & Percentage Polarity of Parties Summary Result of Assembly Segment of Parliamentary Elections 2024, 2019, 2014 and 2009 Summary Result of Assembly Elections 2024, 2019, 2014 and 2009	24-33
	Polling Station Level Election Results	
7	Name and Number of Polling Station 2024-PE, 2024-AE, 2019-PE, 2019-AE, 2014-PE, 2014-AE, 2009-PE and 2009-AE Polling Station-wise Electoral, Voter & Voter Turnout 2024-PE, 2024-AE, 2019-PE, 2019-AE, 2014-PE, 2014-AE, 2009-PE and 2009-AE Polling Station wise Elections Results 2024-PE, 2024-AE, 2019-PE, 2019-AE, 2014-PE, 2014-AE, 2009-PE and 2009-AE	34-164
	Share of Assembly Constituency	
8	Share of Assembly Constituency - (Vidhan Sabha) in State, District and Parliamentary Constituency - (Lok Sabha)	165
	Socio-Economic Amenities (2011)	
9	Access to Administrative Units Agricultural, Manufacturing and Industrial Commodities Demographic Indicators Education Health & Manpower Drinking Water Supply Sanitation Entertainment and Recreations Infrastructure Power Food Allocation Distribution and Marketing of Agriculture Commodities Infrastructure Transport and Road Infrastructure Communication Banking and Financial Services Land Use Irrigation Source	167-181
10	Abbreviation & Sources	183-184
11	Disclaimer	186

Location & Political Map



Administrative Setup

List of Village Panchayat & Intermediate Panchayat (Block) Name - 2011

Village Name	Village Panchayat Name	Intermediate Panchayat Name
Adurru	Adurru	Mamidikuduru
Ainavilli	Ainavilli, Ainavillilanka	Ainavilli
Appanapalle	Appanapalle	Mamidikuduru
Bellampudi	Bellampudi	P.Gannavaram
Botlakurru Doddavaram	Botlakurru Doddavaram	Mamidikuduru
Chintana Lanka	Chintana Lanka	Ainavilli
Chiratapudi	Chiratapudi	Ambajipeta
Gangalakurru	Gangalakurru, Gangalakurru Agraharam	Ambajipeta
Ganti Pedapudi	Ganti Pedapudi	P.Gannavaram
Irusumanda	Irusumanda	Ambajipeta
Isukapudi	Isukapudi	Ambajipeta
K. Jagannadhapuram	K. Jagannadhapuram	Ainavilli
K. Pedapudi	K. Pedapudi	Ambajipeta
Karupallipadu	R.Yenugupalle	P.Gannavaram
Katharlanka	K.Munjavaram	P.Gannavaram
Kondukuduru	Kondukuduru	Ainavilli
Krapa	Krapa	Ainavilli
Kundalapalle	Kundalapalle	P.Gannavaram
Lankalagannavaram	Lankalagannavaram	P.Gannavaram
Lutukurru	Lutukurru	Mamidikuduru
Machavaram	Machavaram	Ambajipeta
Madupalle	Madupalle	Ainavilli
Magam	Magam	Ainavilli
Makanapalem	Makanapalem	Mamidikuduru
Manepalle	Manepalle, Nagulanka	P.Gannavaram
Mogalikuduru	Mogalikuduru	Mamidikuduru
Mondepu Lanka	Mondepu Lanka	P.Gannavaram
Mosalipalle	Mosalipalle	Ambajipeta
Mukkamala	Mukkamala	Ambajipeta

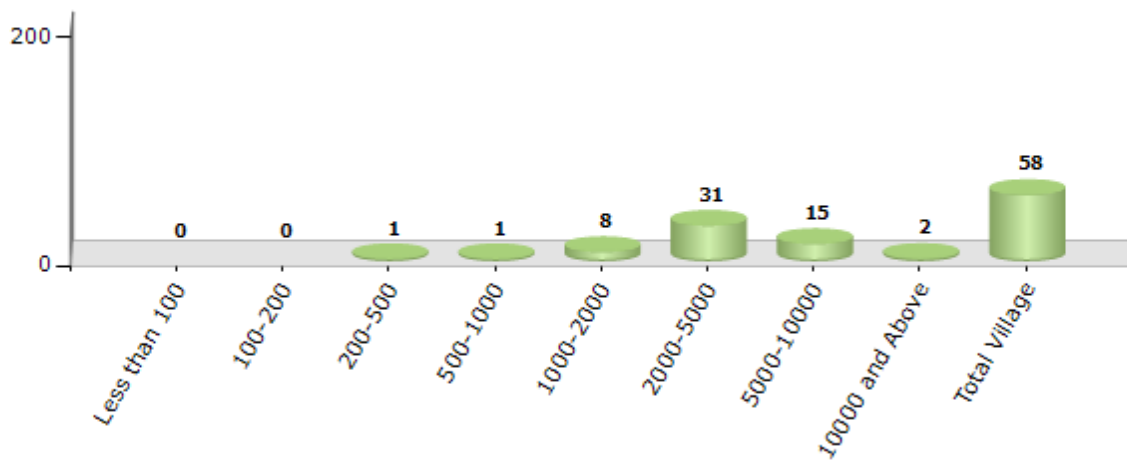
Contd....

Demographics

Number of Villages by Population Size - 2011

Less than 100	100-200	200-500	500-1000	1000-2000	2000-5000	5000-10000	10000 and Above	Total Village
0	0	1	1	8	31	15	2	58

Number of Villages by Population Size - 2011

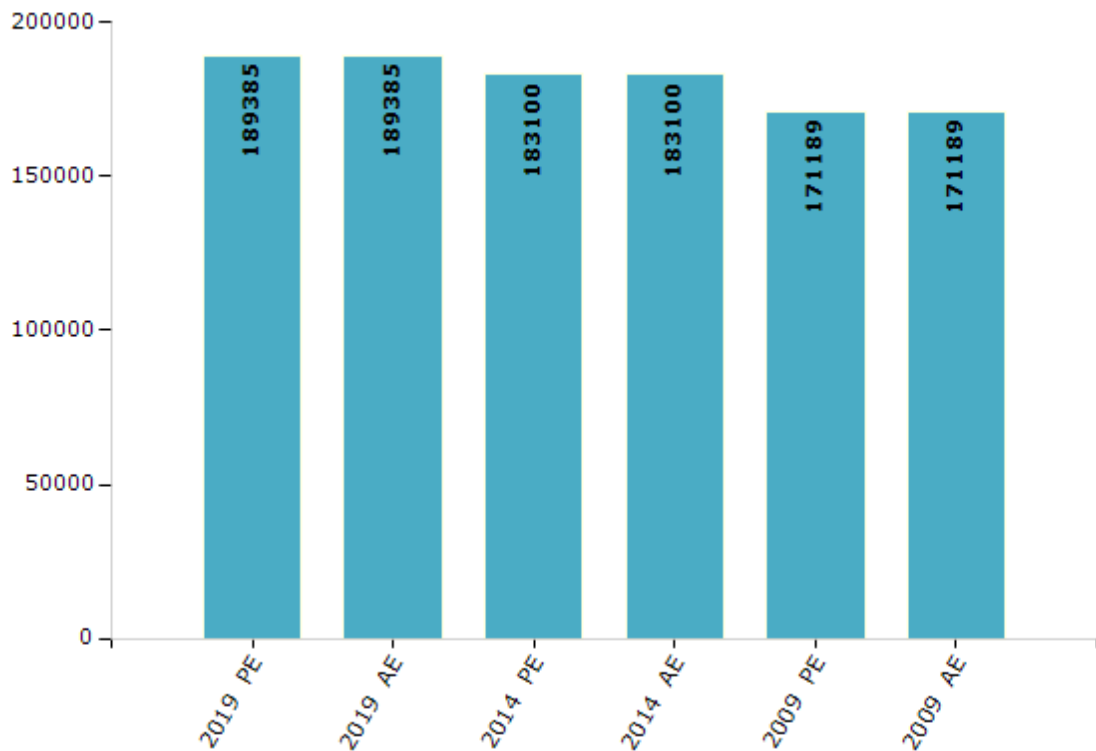


Electoral Features

Electors by Male & Female

Year	Male	Female	Others	Total	Year	Male	Female	Others	Total
2019 PE	96220	93162	3	189385	1994 AE	-	-	-	-
2019 AE	96220	93162	3	189385	1989 AE	-	-	-	-
2014 PE	93564	89519	17	183100	1985 AE	-	-	-	-
2014 AE	93564	89519	17	183100	1983 AE	-	-	-	-
2009 PE	85295	85894	-	171189	1978 AE	-	-	-	-
2009 AE	85295	85894	-	171189	1972 AE	-	-	-	-
2004 PE	-	-	-	-	1967 AE	-	-	-	-
2004 AE	-	-	-	-	1962 AE	-	-	-	-
1999 PE	-	-	-	-	1957 AE	-	-	-	-
1999 AE	-	-	-	-	1955 AE	-	-	-	-

Number of Electors

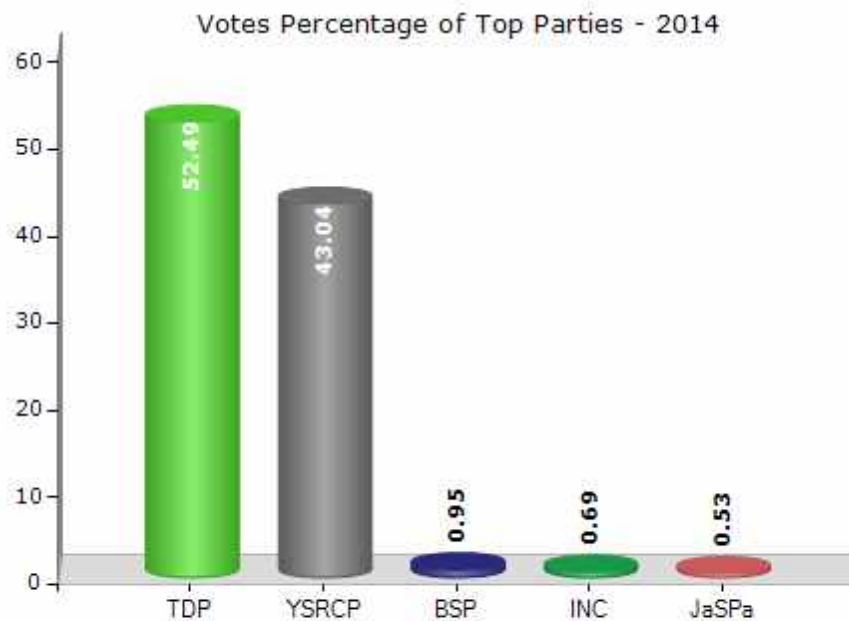


Note : AE : Assembly Election, PE : Assembly Segment of Parliamentary Election

Historical Summary Election Results

Summary Result of Assembly Election - 2014

Candidate Name	Party	Votes	Votes %
Pulaparty Narayana Murty	TDP	74967	52.49
Chitti Babu Kondeti	YSRCP	61462	43.04
Kusume Satyanarayana	BSP	1351	0.95
Pamula Rajeswari Devi	INC	991	0.69
G. V. Sri Raj	JaSPa	759	0.53
Talluri Pulla Das	PPOI	680	0.48
Mandapati Kiran Kumar	IND	555	0.39
Komarapu Mulayya	ICSP	480	0.34
Navuduri Suryanarayana	AAP	249	0.17
Kunche Chandra Kanthudu	IND	181	0.13
Pothumudi Alivelu Manga Tayaru	IND	175	0.12
Utala Prabhakara Rao	IND	174	0.12
	NOTA	791	0.55



Polling Station Level Election Results

Number and Name of Polling Stations (PS) (2019 AE)

Number of Polling Stations	Name of Polling Stations	Number of Polling Stations	Name of Polling Stations
1	Mandal Praja Parishad Primary School Adurru Main Eastern Side bldg, Eastpart	22	Mandal Praja Parishad Primary School Bokkavaripalem H/O Pedapatnam Lanka M.P.P. Ele. School New RCC Building
2	Mandal Praja Parishad Primary School Adurru Main 2nd Bldg From Eastern Side,	23	Zilla Praja Parishad High School Pedapatnam Lanka Southern Side Buldg Room No 2 Fromwestrenside Room
3	Gram Panchayat Office, Old Building, Salivari Peta, Adurru (Old Building) North-West Side Room, Salivaripeta H/O Adurru	24	Zilla Praja Parishad High School Pedapatnam Lanka Southern Side Building Room No. 3 West Side
4	Mandal Praja Parishad Primary School Moripalem H/O Adurru New Building	25	Sri Bala Balaji Zilla Praja Parishad High School Appanapalli Eastern Side Buldg Groundfloor Room No. 1 East Side
5	Mandal Praja Parishad Primary School Makanapalem North Part Of Old Bldg	26	Sri Bala Balaji Zilla Praja Parishad High School Appanapalli Eastern Side Building Ground Floor Room No 2
6	Mandal Praja Parishad Primary School Badilanka H/O Lutukurru	27	Sri Bala Balaji Zilla Praja Parishad High School Appanapalli Northwest Side Class Room
7	Sri Kasireddy Perayya Building, Zilla Praja Parishad High School, Lutukurru Old Building, 3Rd Room, Lutukurru	28	Sri Bala Balaji Zilla Praja Parishad High School Appanapalli Eastren Side Building Games Room
8	Sri Kasireddy Perayya Building, Zilla Praja Parishad High School Lurukurru Old Building Middle Room, Lutukurru	29	Mandal Praja Parishad Primary School Geddammvari Peta Appanapalli New RCC Building
9	Smt/Sri Btm Zpp High School Pasarlpudilanka Southern Side Building 2nd Room	30	Mandal Praja Parishad Primary School Uchulavari Peta H/O Appanapalli Asbestos Sheets Roof Shed
10	Smt/Sri Btm Zpp High School Pasarlpudilanka Western Block Ground Floor, 1St Room From Southside	31	Mandal Praja Parishad Primary School Near Vanuvulamma Temple, Pedapatnam New Builidng Northren Room
11	Mandal Praja Parishad Primary School Pasarlpudilanka Main Temple A Southern Side Asbestos Roof Building.	32	Mandal Praja Parishad Primary School Pedapatnam Old Building
12	Mandal Praja Parishad Primary School, Ground Floor, Pallipalem, Pasarlapudi	33	Gram Panchayat Office Pedapatnam Northeast Corner Room
13	Mandal Praja Parishad Primary School Badava H/O Pasarlapudi South West Corner Ground Floor	34	Mandal Praja Parishad Primary School, Southern Side Room Siddartha Nagar, Pedapatnam M.P.P. School, Southern Side Room
14	Mandal Praja Parishad Primary School Pasarlapudi Main Western Room	35	Sri B S Murthy Z.P.P.H. School Nagaram Sri Bsm Z.P.P.H. School, Eastern Side, 1St Room
15	Mandal Praja Parishad Primary School, Northern Sid Building Kaikalapeta Pasarlapudi M.P.P. P School, Northern Side Building	36	Sri B S Murthy Z.P.P.H. School Nagaram Sri Bsm Z.P.P.H. School, Southern Side Room
16	Mandal Praja Parishad Primary School Pasarlapudi Main Eastren Room	37	Mandal Praja Parishad Primary School Main Road Nagaram M.P.P School, Southern Side New Building
17	Mandal Praja Parishad Primary School Bommidipalem H/O Pasarlapudi	38	Sri B S Murthy Z.P.P.H. School Nagaram Bsm Z.P.P.H. School, 2nd Room Eastren Side
18	Mandal Praja Parishad Primary School B Doddavarm Eastren Side Room	39	Mandal Praja Parishad Primary School B.S Murthy Road, Nagaram Sourthern Side Room
19	Mandal Praja Parishad Primary School B Doddavarm	40	Kasina Veerabhadru Lakshmpathi Zilla Praja Parishad High School Mogalikuduru 2nd Room From North Side
20	Mandal Praja Parishad Primary School, Lanka Peta, Pedapatnam Lanka Northern Side Building East Side Room	41	Kasina Veerabhadru Lakshmpathi Zilla Praja Parishad High School Mogalikuduru 3Rd Room From South Side
21	Mandal Praja Parishad Primary School Kommulavari Palem H/O Pedapatnam Lanka M.P.P. Ele. School New RCC Building	42	Mandal Praja Parishad Primary School Mogalikuduru Mppp School New Building, Western Side Room

Contd....

Polling Station Level Election Results

Polling Station-wise Votes Secured by Overall Top Five Parties in Gannavaram Assembly in Assembly Election (AE) under Amalapuram Parliamentary Constituency in Andhra Pradesh (2019)

Number of Polling Station	Winner - Kondeti Chitti Babu (YSRCP)	Runner-up - Nelapudi Stalin Babu (TDP)	3rd - Pamula Rajeswari Devi (JnP)	4th - Kolli Surya Rao (Sudhakar) (BJP)	5th - Chinnam Ramesh Babu (IND)	NOTA	Other	Total Votes Secured
36	271	148	107	5	3	5	5	544
37	472	292	81	5	4	7	10	871
38	583	180	82	10	1	8	12	876
39	434	190	88	2	2	12	9	737
40	200	384	198	8	8	9	10	817
41	228	372	48	18	1	7	7	681
42	244	188	235	11	1	12	6	697
43	262	157	78	6	2	11	3	519
44	381	355	55	2	1	13	16	823
45	321	420	41	5	1	17	13	818
46	372	314	132	13	9	10	23	873
47	171	218	288	6	8	4	12	707
48	353	203	250	11	4	26	16	863
49	291	193	168	4	4	24	12	696
50	202	265	108	8	7	23	13	626
51	191	373	39	8	1	5	9	626
52	440	351	32	8	3	13	16	863
53	331	389	25	8	1	18	10	782
54	190	25	8	1	2	9	5	240
55	430	286	20	7	0	20	9	772
56	144	287	217	7	6	12	16	689
57	541	113	63	6	2	14	14	753
58	188	158	515	4	13	5	19	902
59	303	231	304	2	6	15	4	865
60	361	232	128	2	14	18	13	768
61	434	109	375	9	9	12	10	958
62	191	68	607	0	33	5	19	923
63	368	287	28	9	3	26	18	739
64	143	184	150	13	0	2	7	499
65	126	252	434	3	10	3	21	849
66	352	294	180	5	11	31	21	894
67	466	240	45	6	2	26	13	798
68	418	388	13	6	2	8	9	844
69	156	278	182	7	11	13	8	655
70	318	241	306	4	11	17	10	907

Contd....

Polling Station Level Election Results

Winner, Runner-up and 3rd Party Position & Winning Margin According to Polling Stations in Gannavaram Assembly in Assembly Election (AE) under Amalapuram Parliamentary Constituency in Andhra Pradesh (2019)

Polling Station Number	Winner Party	Winner Votes (%)	Runner-up Party	Runner-up Votes (%)	Winning Margin Votes (%)	Third Party	Third Party Votes (%)	Other Votes (%)
75	TDP	292 (49.08)	YSRCP	180 (30.25)	112 (18.83)	JnP	101 (16.97)	22 (3.7)
76	JnP	257 (49.52)	YSRCP	147 (28.32)	110 (21.2)	TDP	80 (15.41)	35 (6.74)
77	YSRCP	352 (49.16)	TDP	193 (26.96)	159 (22.2)	JnP	129 (18.02)	42 (5.87)
78	TDP	368 (52.95)	YSRCP	229 (32.95)	139 (20)	JnP	34 (4.89)	64 (9.21)
79	TDP	384 (43.1)	YSRCP	290 (32.55)	94 (10.55)	JnP	174 (19.53)	43 (4.83)
80	YSRCP	422 (48.73)	TDP	345 (39.84)	77 (8.89)	JnP	48 (5.54)	51 (5.89)
81	YSRCP	354 (46.76)	JnP	229 (30.25)	125 (16.51)	TDP	144 (19.02)	30 (3.96)
82	YSRCP	449 (57.2)	TDP	226 (28.79)	223 (28.41)	JnP	79 (10.06)	31 (3.95)
83	YSRCP	448 (51.03)	TDP	316 (35.99)	132 (15.04)	JnP	82 (9.34)	32 (3.64)
84	JnP	602 (63.37)	YSRCP	171 (18)	431 (45.37)	TDP	132 (13.89)	45 (4.74)
85	YSRCP	480 (49.9)	JnP	342 (35.55)	138 (14.35)	TDP	109 (11.33)	31 (3.22)
86	YSRCP	356 (81.65)	TDP	48 (11.01)	308 (70.64)	JnP	16 (3.67)	16 (3.67)
87	YSRCP	466 (43.23)	JnP	397 (36.83)	69 (6.4)	TDP	189 (17.53)	26 (2.41)
88	YSRCP	445 (72.83)	TDP	92 (15.06)	353 (57.77)	JnP	35 (5.73)	39 (6.38)
89	TDP	367 (37)	YSRCP	330 (33.27)	37 (3.73)	JnP	264 (26.61)	31 (3.13)
90	JnP	627 (89.44)	YSRCP	29 (4.14)	598 (85.3)	TDP	23 (3.28)	22 (3.14)
91	JnP	566 (73.7)	TDP	94 (12.24)	472 (61.46)	YSRCP	76 (9.9)	32 (4.17)
92	JnP	563 (65.31)	TDP	134 (15.55)	429 (49.76)	YSRCP	128 (14.85)	37 (4.29)
93	YSRCP	452 (47.63)	JnP	237 (24.97)	215 (22.66)	TDP	236 (24.87)	24 (2.53)
94	YSRCP	494 (61.29)	JnP	245 (30.4)	249 (30.89)	TDP	25 (3.1)	42 (5.21)
95	JnP	270 (40.85)	TDP	250 (37.82)	20 (3.03)	YSRCP	111 (16.79)	30 (4.54)
96	YSRCP	398 (58.44)	JnP	134 (19.68)	264 (38.76)	TDP	99 (14.54)	50 (7.34)
97	YSRCP	502 (51.97)	JnP	258 (26.71)	244 (25.26)	TDP	161 (16.67)	45 (4.66)
98	YSRCP	402 (51.21)	TDP	295 (37.58)	107 (13.63)	JnP	48 (6.11)	40 (5.1)
99	TDP	209 (57.26)	YSRCP	98 (26.85)	111 (30.41)	JnP	43 (11.78)	15 (4.11)
100	JnP	311 (40.76)	YSRCP	256 (33.55)	55 (7.21)	TDP	151 (19.79)	45 (5.9)
101	YSRCP	559 (84.95)	TDP	53 (8.05)	506 (76.9)	JnP	15 (2.28)	31 (4.71)
102	JnP	384 (64.86)	YSRCP	125 (21.11)	259 (43.75)	TDP	71 (11.99)	12 (2.03)
103	JnP	898 (84.48)	TDP	91 (8.56)	807 (75.92)	YSRCP	52 (4.89)	22 (2.07)
104	JnP	288 (45.43)	TDP	199 (31.39)	89 (14.04)	YSRCP	108 (17.03)	39 (6.15)
105	YSRCP	435 (58.31)	TDP	167 (22.39)	268 (35.92)	JnP	101 (13.54)	43 (5.76)
106	YSRCP	343 (49.71)	TDP	256 (37.1)	87 (12.61)	JnP	39 (5.65)	52 (7.54)
107	YSRCP	665 (73.48)	TDP	165 (18.23)	500 (55.25)	JnP	42 (4.64)	33 (3.65)
108	JnP	427 (44.95)	YSRCP	316 (33.26)	111 (11.69)	TDP	154 (16.21)	53 (5.58)
109	YSRCP	333 (46.25)	TDP	220 (30.56)	113 (15.69)	JnP	123 (17.08)	44 (6.11)
110	YSRCP	349 (59.35)	TDP	173 (29.42)	176 (29.93)	JnP	42 (7.14)	24 (4.08)
111	YSRCP	438 (61.17)	TDP	131 (18.3)	307 (42.87)	JnP	118 (16.48)	29 (4.05)

Contd....

Socio-Economic Amenities - Rural

Access to Education Facilities

Particulars	Number of Villages (% of Population)				
	Available	Not Available	If Not Available (Distance of Nearest Facility)		
			A	B	C
Govt. Primary School	57 (100)	1 (0)	1 (0)	0 (0)	0 (0)
Private Primary School	15 (39)	43 (61)	0 (0)	0 (0)	0 (0)
Govt. Middle School	47 (91)	11 (9)	11 (9)	0 (0)	0 (0)
Private Middle School	11 (31)	47 (69)	0 (0)	0 (0)	0 (0)
Govt. Secondary School	36 (77)	22 (23)	16 (13)	1 (1)	0 (0)
Private Secondary School	11 (33)	47 (67)	3 (4)	0 (0)	0 (0)
Govt. Senior Secondary School	4 (12)	54 (88)	9 (11)	14 (26)	1 (1)
Private Senior Secondary School	6 (22)	52 (78)	18 (26)	9 (12)	0 (0)
Govt. Arts and Science Degree College	2 (6)	56 (94)	8 (8)	8 (16)	0 (0)
Private Arts and Science Degree College	3 (13)	55 (87)	8 (15)	25 (37)	4 (5)
Govt. Engineering College	0 (0)	58 (100)	0 (0)	0 (0)	0 (0)
Private Engineering College	0 (0)	58 (100)	0 (0)	12 (27)	46 (73)
Govt. Medicine College	0 (0)	58 (100)	0 (0)	0 (0)	0 (0)
Private Medicine College	0 (0)	58 (100)	0 (0)	5 (15)	53 (85)
Govt. Management Institute	0 (0)	58 (100)	0 (0)	0 (0)	0 (0)
Private Management Institute	0 (0)	58 (100)	0 (0)	5 (15)	53 (85)
Govt. Polytechnic	1 (3)	57 (97)	7 (12)	16 (22)	23 (44)
Private Polytechnic	0 (0)	58 (100)	0 (0)	0 (0)	11 (19)
Govt. Vocational Training School/ITI	0 (0)	58 (100)	0 (0)	0 (0)	0 (0)
Private Vocational Training School/ITI	4 (18)	54 (82)	17 (24)	23 (36)	14 (22)
Govt. Non Formal Training Centre	0 (0)	58 (100)	2 (5)	12 (18)	31 (51)
Private Non Formal Training Centre	1 (7)	57 (93)	2 (4)	9 (13)	1 (1)
Govt. School For Disabled	0 (0)	58 (100)	0 (0)	4 (9)	43 (72)
Private School For Disabled	0 (0)	58 (100)	0 (0)	3 (6)	8 (13)
Government Others	0 (0)	58 (100)	0 (0)	0 (0)	0 (0)
Private Others	0 (0)	58 (100)	0 (0)	0 (0)	0 (0)

Note : Distance A : Less than 5 km; B : Between 5-10 km; C : 10+ km.; Source : Data Analysis is based on 2011 Census.

DISCLAIMER

The Terms of Use and Disclaimer of Datanet India Private Limited (hereinafter referred to as "Datanet") for use of this analysis report of **Gannavaram Assembly Constituency (Gannavaram Vidhan Sabha)** :-

1. **Assembly Factbook™** is a Registered Trade Mark owned by Datanet.
2. All the maps are sketched and graphical representation only and have not been drawn to the scale and also not to represent the actual geographical area or boundary of the unit.
3. The data for the aforesaid analysis is based on authentic sources and has been culled from the various publications of Census, CSO and NSSO for district and block level data, various central and state government departments, Central & State Elections Commissions and the concerned Returning Officers' releases, Electoral Rolls, Election results and allied publications, internal assessment, surveys, estimates and analysis. Therefore, certain adjustment of data at micro level may have been done to arrive closer to the macro data.
4. Data have been provided on an "As Is" and "As AVAILABLE" basis
5. The colours shown in the maps or diagram and charts of a particular party, alliance or AC are indicative and do not represent them.
6. This publication which includes maps, sheets, graphs and data would be the property under copyright of Datanet only. The user may use these for its internal study, analysis and research purposes. It's public display, re-selling or any commercial uses by the user are not allowed.
7. Datanet has taken due care and caution in compilation and processing of data and allied information, but does not guarantee the accuracy, adequacy or completeness of any information/analysis and will be not responsible for any errors or omissions or for the results obtained from the use of such information/analysis.
8. All the contents for the publication have been culled from various authentic sources and Datanet reasonably believes such sources to be reliable, but does not make any representations, express or implied as to the accuracy or fitness of use of such information. The information or contents of the information/analysis do not constitute advice and should not be relied upon in making (or refraining from making) any decision. Any reliance placed upon the information provided by Datanet is the sole responsibility and strictly at the user's risk.
9. In no event will Datanet be liable for any damages (including, without limitation, damages for loss of business projects, or loss of profits) arising in contract, tort or otherwise from the use of or inability to use any of its contents, or from any action taken (or refrained from being taken) as a result of using the analysis or any of its contents. Datanet its directors, owners, editors, officials, employees, distributor and agents or any associate will not be liable for any errors in the information contained or any consequences arising from the use of the contents of the provided information/analysis.
10. If any provision of these terms and conditions is held invalid or illegal or unenforceable for any reason by any court of competent jurisdiction, such provision shall be severed and the remainder of provisions of the terms and conditions shall continue in full force and effect as if the Term of Use had been executed with the invalid, illegal or unenforceable provision eliminated.
11. If there are any discrepancies in the information provided, please bring it to attention of Datanet for suitable rectification measures.

**Buy Online This Complete Book At
Datanet India eBooks Store**

www.indiastatpublications.com

or go directly at

[http://www.indiastatpublications.com/
Assembly_factbook/Andhra_Pradesh/Amalapuram/
Gannavaram](http://www.indiastatpublications.com/Assembly_factbook/Andhra_Pradesh/Amalapuram/Gannavaram)

 **india**stat**elections**

ISBN . 978-93-87415-26-7

