



Andhra Pradesh

# Assembly Factbook™

Kothapeta Assembly Constituency



Key Electoral Data of Kothapeta  
Assembly Constituency (Vidhan Sabha)

Andhra Pradesh  
**Assembly Factbook**<sup>TM</sup>  
Kothapeta Assembly Constituency



Kothapeta Vidhan Sabha

## **Editor & Director**

Dr. R.K. Thukral

## **Research Editor**

Dr. Shafeeq Rahman

## **Compiled, Researched and Published by Datanet India Pvt. Ltd.**

D-100, 1st Floor,

Okhla Industrial Area, Phase-I,  
New Delhi- 110020.

Ph.: 91-11- 43580781-84

Email : support@indiastatpublications.com

Website : www.indiastatelections.com

## **Online Book Store :**

www.indiastatpublications.com

**Report No. :** AFB/AP-047-0125

**ISBN :** 978-93-87415-51-5

**First Edition :** January, 2018

**Eighth Updated Edition :** January, 2025

**Price :** Rs. 11500/-

US\$ 310

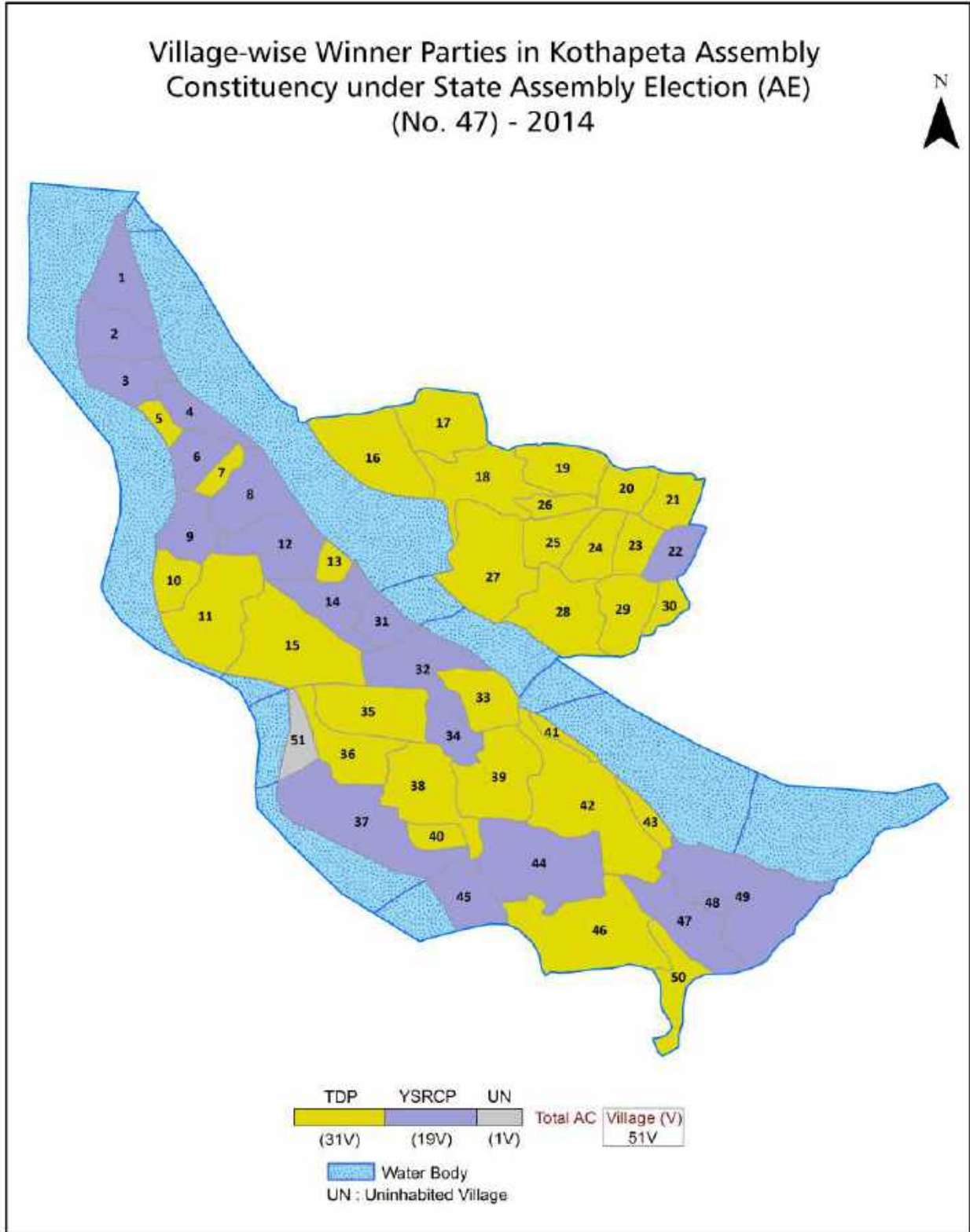
**© Datanet India Pvt. Ltd.**

All rights reserved. No part of this book may be reproduced, stored in a retrieval system or transmitted in any form or by any means, mechanical photocopying, photographing, scanning, recording or otherwise without the prior written permission of the publisher. Please refer to Disclaimer at page no. 225 for the use of this publication.

Printed in India

No.	Particulars	Page No.
	<b>Introduction</b>	
1	Assembly Constituency - (Vidhan Sabha) at a Glance   Features of Assembly as per Delimitation Commission of India (2008)	1-2
	<b>Location and Political Maps</b>	
2	Location Map   Boundaries of Assembly Constituency - (Vidhan Sabha) in District   Boundaries of Assembly Constituency under Parliamentary Constituency - (Lok Sabha)   Village-wise Winner Parties- 2024-PE, 2024-AE, 2019-PE, 2019-AE, 2014-PE, 2014-AE, 2009-PE and 2009-AE	3-11
	<b>Administrative Setup (2011)</b>	
3	District   Sub-district   Towns   Villages   Inhabited Villages   Uninhabited Villages   Village Panchayat   Intermediate Panchayat	12-15
	<b>Demographics (2011)</b>	
4	Population   Households   Rural/Urban Population   Villages by Population Size   Sex Ratio (Total & 0-6 Years)   Religious Population   Social Population   Literacy Rate	16-17
	<b>Electoral Features</b>	
5	Important Dates of Last Elections Held   Electors by Gender   Service Electors   Voters   Voters Turnout   Polling Stations & Average Number of Electors per Polling Station   Electors by Age Group   Present Elected Representatives	18-23
	<b>Historical Summary Election Results</b>	
6	Vote Share of Major Parties   Winning Margin (Number & Percentage)   Polarity of Parties   Summary Result of Assembly Segment of Parliamentary Elections 2024, 2019, 2014, 2009, 2004 and 1999   Summary Result of Assembly Elections 2024, 2019, 2014, 2009, 2004, 1999, 1994, 1989, 1985, 1983, 1978, 1972, 1967, 1962 and 1955	24-46
	<b>Polling Station Level Election Results</b>	
7	Name and Number of Polling Station 2024-PE, 2024-AE, 2019-PE, 2019-AE, 2014-PE, 2014-AE, 2009-PE and 2009-AE   Polling Station-wise Electoral, Voter & Voter Turnout 2024-PE, 2024-AE, 2019-PE, 2019-AE, 2014-PE, 2014-AE, 2009-PE and 2009-AE   Polling Station wise Elections Results 2024-PE, 2024-AE, 2019-PE, 2019-AE, 2014-PE, 2014-AE, 2009-PE and 2009-AE	47-203
	<b>Share of Assembly Constituency</b>	
8	Share of Assembly Constituency - (Vidhan Sabha) in State, District and Parliamentary Constituency - (Lok Sabha)	204
	<b>Socio-Economic Amenities (2011)</b>	
9	Access to Administrative Units   Agricultural, Manufacturing and Industrial Commodities   Demographic Indicators   Education   Health & Manpower   Drinking Water Supply   Sanitation   Entertainment and Recreations Infrastructure   Power   Food Allocation Distribution and Marketing of Agriculture Commodities Infrastructure   Transport and Road Infrastructure   Communication   Banking and Financial Services   Land Use   Irrigation Source	206-220
10	<b>Abbreviation &amp; Sources</b>	222-223
11	<b>Disclaimer</b>	225

Location & Political Map



## Administrative Setup

### List of Village Panchayat & Intermediate Panchayat (Block) Name - 2011

Village Name	Village Panchayat Name	Intermediate Panchayat Name
Alamuru	Alamuru	Alamuru
Ankorpalem	Ankorpalem	Atreyapuram
Atreyapuram	Atreyapuram	Atreyapuram
Avidi	Avidi, Khandriga	Kothapeta
Baduguvanilanka	Baduguvanilanka	Alamuru
Billa Kurru	Billakurru	Kothapeta
Chintaluru	Chintaluru	Alamuru
Choppela	Choppela	Alamuru
Devarapalle	Devarapalle	Ravulapalem
Ganti	Ganti	Kothapeta
Gopalapuram	Gopalapuram	Ravulapalem
Gummileru	Gummileru	Alamuru
Ithakota	Ithakota	Ravulapalem
Jonnada	Jonnada	Alamuru
Kalavacherla	Kalavacherla	Alamuru
Kattunga	Kattunga	Atreyapuram
Khandrika	Vanapalle	Kothapeta
Komaraju Lanka	Komaraju Lanka	Ravulapalem
Kothapeta	Kothapeta	Kothapeta
Lakshmipolavaram	Ravulapadu, Lakshmipolavaram	Ravulapalem
Lolla	Lolla	Atreyapuram
Madiki	Madiki	Alamuru
Mandapalle	Mandapalle	Kothapeta
Merlapalem	Merlapalem	Atreyapuram
Modekurru	Modekurru	Kothapeta
Modukuru	Modukuru	Alamuru
Mummidivarappadu	Mummidivarappadu	Ravulapalem
Narkedimilli	Narkedimilli	Atreyapuram
Narsipudi	Narsipudi	Alamuru

Contd....

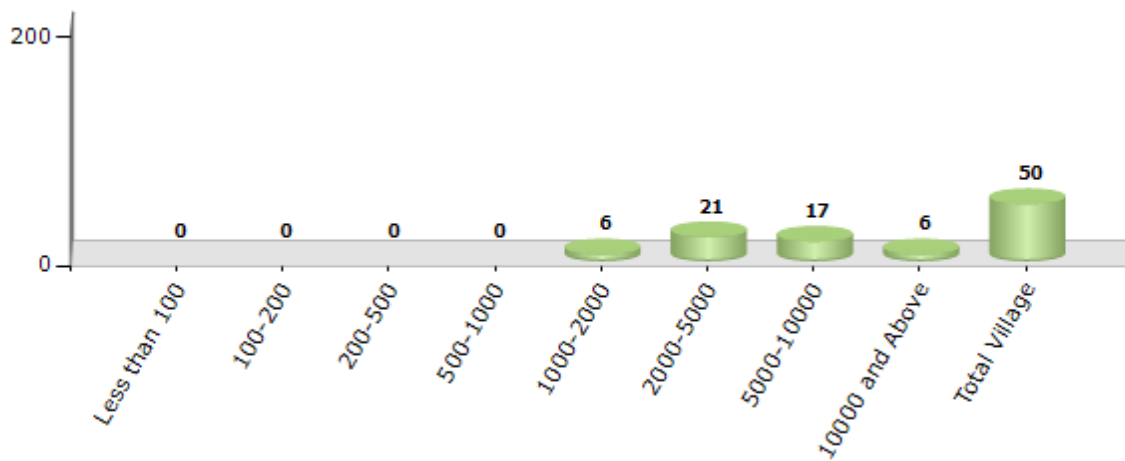


Demographics

Number of Villages by Population Size - 2011

Less than 100	100-200	200-500	500-1000	1000-2000	2000-5000	5000-10000	10000 and Above	Total Village
0	0	0	0	6	21	17	6	50

Number of Villages by Population Size - 2011

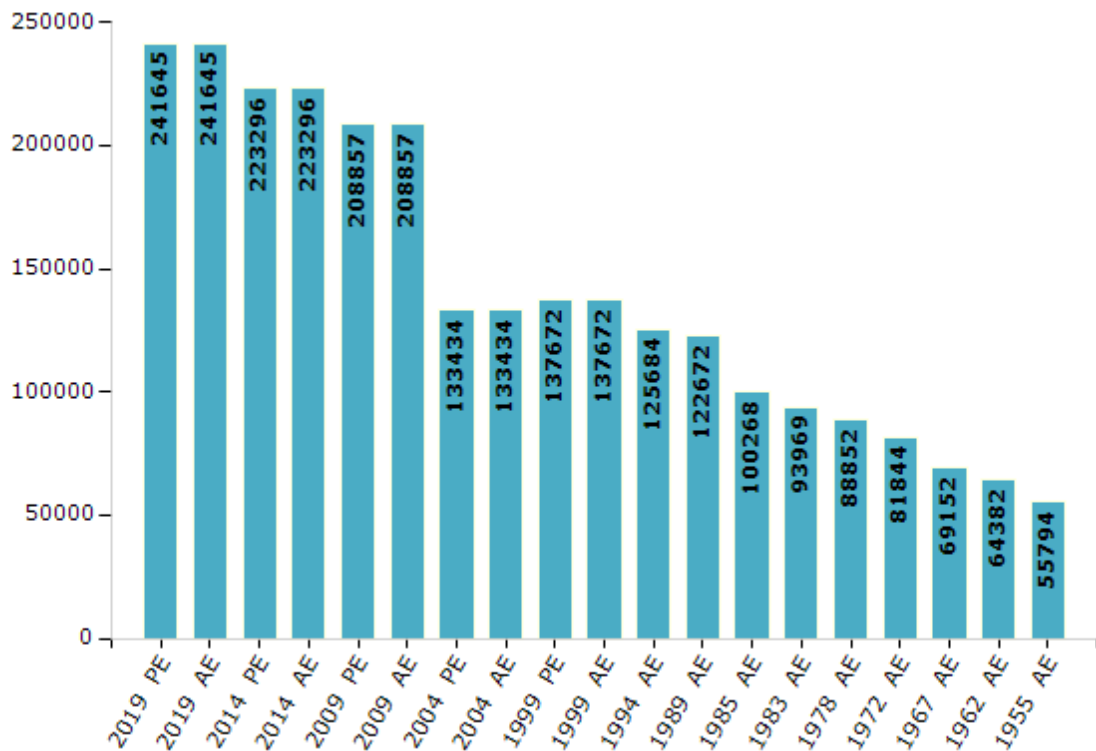


## Electoral Features

### Electors by Male & Female

Year	Male	Female	Others	Total	Year	Male	Female	Others	Total
2019 PE	120694	120940	11	241645	1994 AE	62885	62799	-	125684
2019 AE	120694	120940	11	241645	1989 AE	61162	61510	-	122672
2014 PE	111281	112006	9	223296	1985 AE	49183	51085	-	100268
2014 AE	111281	112006	9	223296	1983 AE	45673	48296	-	93969
2009 PE	102789	106068	-	208857	1978 AE	43161	45691	-	88852
2009 AE	102789	106068	-	208857	1972 AE	39774	42070	-	81844
2004 PE	66128	67306	-	133434	1967 AE	-	-	-	69152
2004 AE	66128	67306	-	133434	1962 AE	-	-	-	64382
1999 PE	68280	69392	-	137672	1957 AE	-	-	-	-
1999 AE	68280	69392	-	137672	1955 AE	-	-	-	55794

Number of Electors



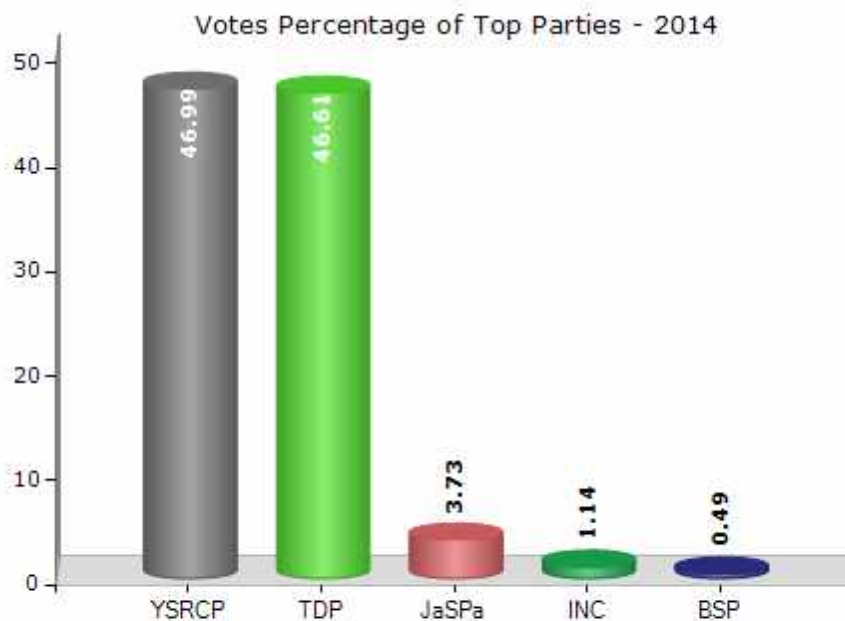
Note : AE : Assembly Election, PE : Assembly Segment of Parliamentary Election



## Historical Summary Election Results

### Summary Result of Assembly Election - 2014

Candidate Name	Party	Votes	Votes %
Chirla. Jaggireddy	YSRCP	88357	46.99
Bandaru Satyananda Rao	TDP	87644	46.61
K.V. Satyanarayana Reddy	JaSPa	7014	3.73
Akula Rama Krishna.	INC	2144	1.14
Kandregula Narsimhulu	BSP	921	0.49
Nallamilli China Rama Krishna Reddy	IND	344	0.18
Musunuri Veera Venkata Satyanarayana Murthy @ Court Murthy	IND	239	0.13
Eetakota Subbarao	IND	204	0.11
Nimmakayala Venkata Lakshmi Narasimha Rao	IND	192	0.1
Doddipatla Srinivas	IND	189	0.1
Jaggi Reddy Padala	IND	188	0.1
	NOTA	615	0.33



## Polling Station Level Election Results

### Number and Name of Polling Stations (PS) (2019 AE)

Number of Polling Stations	Name of Polling Stations	Number of Polling Stations	Name of Polling Stations
1	Mandal Praja Parishad Upper Primary School, Drda Building, Bobbarlanka D.R.D.A. Building	22	Mahatma Gandhi Junior College, Room No. 2, Western Side Building, Atreyapuram Westren Side Building, Room No. 2
2	Mandal Praja Parishad Upper Primary School, Western Side Asbestos Sheet Building, Bobbarlanka Inspector Of Fisheries	23	Mahatma Gandhi Junior College, Room No. 3, Eastern Side Building, Atreyapuram Eastern Side Building, Room No. 3
3	Village Chavidi, Peravaram	24	Gram Panchayat Office Gram Panchayat Office
4	Zilla Praja Parishad High School, Room No. 1, Eastern Side Building, Peravaram Room No. 1, Eastren Side Building	25	Mandal Praja Parishad Primary (Model) School, Main, Southern Side RCC Building, 2nd Room From Eastern Side, Atreyapuram Sothern Side RCC Building 2nd Room Eastren Side
5	Zilla Praja Parishad High School, Eastern Side 1st Building Last 4th Room, Peravaram Eastren Side 1st Building Last 4th Room	26	Mandal Praja Parishad Primary (Model) School, Main, Southern Side RCC Building, 3rd Room From Eastern Side, Atreyapuram Souther Side RCC Building 3rd Room Eastren Side
6	Zilla Praja Parishad High School, Western Side (North) Building, 1st Room, Peravaram (South) Western Side (North) Building, 1st Room, Peravaram	27	Sri K.S.R Visranthi Bhavanam (Village Chavidi) Village Chavidi Eastern Side Room
7	Gram Panchayat Office Old Building	28	S K Chainula Suryanarayana Sata Jayangti Library Library Main Hall
8	Mandal Praja Parishad Primary School, Western Side New Building, Rajavaram Westren Side New Building	29	Mandal Praja Parishad Primary School Eastren Side RCC Building
9	Gram Panchayat Office, Rajavaram	30	Mandal Praja Parishad Primary School Westren Side RCC Building
10	Zilla Praja Parishad High School, Southern Side 1st Building, Eastern Side Room, Velicheru Souther Side 1st Building, Eastren Side Room	31	Gram Panchayat Office Gram Panchayat Office
11	Zilla Praja Parishad High School, Eastern Side Building, Velicheru Eastren Side Building	32	Mandal Praja Parishad Primary School Southern Side RCC Building
12	Mandal Praja Parishad Primary School (No.1) North Side Building Ground Floor	33	Gram Panchayat Office Gram Panchayat Office
13	Mandal Praja Parishad Primary School, Building Western Side, Udamma Gavallapalem, H/O.Velicheru Westren Side	34	Nadimpalli Venkatapathi Raju Suryanarayana Raju M.P.P. (Model) Primary School Main Westren Side Room
14	Mandal Praja Parishad Upper Primary School, New Building, Northen Wing, Vaddiparru New Building, Northren Wing	35	Nadimpalli Venkatapathi Raju Suryanarayana Raju M.P.P. (Model) Primary School Main Eastren Side Room
15	Mandal Praja Parishad Upper Primary School, Northern Side Building, Western Wing Room, Vaddiparru Northern Side Building, Westren Wing Room	36	Sri Nadimpalli Bangarraju Memorial Zilla Praja Parishad High School, Western Side 1st Room, Lolla Westren Side First Room
16	Mandal Praja Parishad Primary School, Eastern Side Room, Sc Peta, Vaddiparru Mandal Praja Parishad Primary School	37	Sri Nadimpalli Bangarraju Memorial Zilla Praja Parishad High School, Eastern Side 1st Room, Lolla Eastren Side First Room
17	Mandal Praja Parishad Primary School, Old Building, Vasanthavada	38	Sri Punyamanthula Zilla Praja Parishad High School Westren Side Middle Room
18	Mandal Praja Parishad Primary School, New Building Southern Side Room, Vasanthawada	39	Sri Punyamanthula Zilla Praja Parishad High School Souther Side Building Eastren Side First Room
19	Mandal Praja Parishad Primary School, Asbestos Building, Eastern Side Room, Pulidindi Asbestos Building Eastren Side Room	40	Mandal Praja Parishad Primary School Westren Side RCC Building
20	Zilla Praja Parishad High School, Westren Side RCC Building, Ground Floor, Northern Side Room, Utchili West Side RCC Building (Gr Floor) North Side Room	41	Mandal Praja Parishad Primary School Main New Building, Northern Wing
21	Zilla Praja Parishad High School, Eastern Side RCC Building, Western Side Room, Utchili Eastren Side RCC Building Westren Side Room	42	Gram Panchayat Office Gram Panchayat Office

Contd....

**Polling Station Level Election Results**

**Polling Station-wise Votes Secured by Overall Top Five Parties in Kothapeta Assembly in Assembly Election (AE) under Amalapuram Parliamentary Constituency in Andhra Pradesh (2019)**

Number of Polling Station	Winner - Chirla Jaggireddy (YSRCP)	Runner-up - Bandaru Satyananda Rao (TDP)	3rd - Bandaru Srinivas Rao (JnP)	4th - Ponugupati Srinivasu (IND)	5th - P. Satyanandam (BJP)	NOTA	Other	Total Votes Secured
36	193	170	289	6	5	4	5	672
37	209	289	309	11	4	7	5	834
38	232	336	372	10	5	5	15	975
39	269	227	203	7	4	6	10	726
40	370	150	14	0	0	4	4	542
41	236	290	333	9	2	0	8	878
42	518	291	37	3	4	9	11	873
43	269	591	20	0	4	8	11	903
44	247	462	102	5	1	7	8	832
45	604	323	24	0	5	9	8	973
46	251	479	127	2	9	13	9	890
47	35	186	455	14	1	3	7	701
48	141	244	262	9	2	6	8	672
49	527	198	11	0	5	9	9	759
50	341	238	15	0	4	3	9	610
51	329	253	304	12	4	10	17	929
52	136	266	528	28	7	12	13	990
53	160	301	377	24	11	15	8	896
54	187	223	255	7	9	12	9	702
55	199	192	179	8	1	13	4	596
56	277	244	106	6	7	5	9	654
57	247	242	128	9	4	11	9	650
58	215	285	215	6	1	10	4	736
59	110	206	84	4	0	4	1	409
60	343	280	96	1	4	20	14	758
61	199	175	175	5	4	11	11	580
62	492	110	23	1	3	22	5	656
63	506	121	9	1	4	6	3	650
64	542	138	12	0	7	10	10	719
65	521	191	71	1	4	13	3	804
66	368	222	155	14	2	7	7	775
67	581	176	22	2	10	16	14	821
68	290	286	29	0	4	22	12	643
69	308	229	18	1	0	13	14	583
70	402	176	13	1	3	9	8	612

Contd....

**Polling Station Level Election Results**

**Winner, Runner-up and 3rd Party Position & Winning Margin According to Polling Stations in Kothapeta Assembly in Assembly Election (AE) under Amalapuram Parliamentary Constituency in Andhra Pradesh (2019)**

Polling Station Number	Winner Party	Winner Votes (%)	Runner-up Party	Runner-up Votes (%)	Winning Margin Votes (%)	Third Party	Third Party Votes (%)	Other Votes (%)
75	YSRCP	481 (66.9)	TDP	160 (22.25)	321 (44.65)	JnP	64 (8.9)	14 (1.95)
76	TDP	396 (46.26)	YSRCP	347 (40.54)	49 (5.72)	JnP	98 (11.45)	15 (1.75)
77	TDP	413 (51.75)	YSRCP	259 (32.46)	154 (19.29)	JnP	93 (11.65)	33 (4.14)
78	TDP	435 (53.05)	YSRCP	208 (25.37)	227 (27.68)	JnP	161 (19.63)	16 (1.95)
79	YSRCP	615 (67.96)	TDP	215 (23.76)	400 (44.2)	JnP	48 (5.3)	27 (2.98)
80	YSRCP	477 (62.35)	TDP	169 (22.09)	308 (40.26)	JnP	101 (13.2)	18 (2.35)
81	YSRCP	363 (51.86)	TDP	228 (32.57)	135 (19.29)	JnP	92 (13.14)	17 (2.43)
82	YSRCP	374 (56.93)	TDP	193 (29.38)	181 (27.55)	JnP	76 (11.57)	14 (2.13)
83	YSRCP	301 (48.08)	TDP	224 (35.78)	77 (12.3)	JnP	83 (13.26)	18 (2.88)
84	YSRCP	341 (47.16)	TDP	294 (40.66)	47 (6.5)	JnP	75 (10.37)	13 (1.8)
85	YSRCP	413 (56.42)	TDP	238 (32.51)	175 (23.91)	JnP	64 (8.74)	17 (2.32)
86	YSRCP	409 (57.93)	TDP	220 (31.16)	189 (26.77)	JnP	61 (8.64)	16 (2.27)
87	YSRCP	351 (58.79)	TDP	186 (31.16)	165 (27.63)	JnP	54 (9.05)	6 (1.01)
88	YSRCP	446 (54.72)	TDP	241 (29.57)	205 (25.15)	JnP	104 (12.76)	24 (2.94)
89	YSRCP	273 (44.68)	TDP	236 (38.63)	37 (6.05)	JnP	68 (11.13)	34 (5.56)
90	YSRCP	322 (54.12)	TDP	226 (37.98)	96 (16.14)	JnP	37 (6.22)	10 (1.68)
91	TDP	234 (45.09)	YSRCP	185 (35.65)	49 (9.44)	JnP	92 (17.73)	8 (1.54)
92	YSRCP	440 (49.61)	TDP	378 (42.62)	62 (6.99)	JnP	37 (4.17)	32 (3.61)
93	YSRCP	407 (50.56)	TDP	363 (45.09)	44 (5.47)	JnP	8 (0.99)	27 (3.35)
94	TDP	389 (58.32)	YSRCP	211 (31.63)	178 (26.69)	JnP	53 (7.95)	14 (2.1)
95	YSRCP	324 (50.15)	TDP	251 (38.85)	73 (11.3)	JnP	60 (9.29)	11 (1.7)
96	YSRCP	532 (54.73)	TDP	373 (38.37)	159 (16.36)	JnP	38 (3.91)	29 (2.98)
97	TDP	520 (52.68)	YSRCP	399 (40.43)	121 (12.25)	JnP	38 (3.85)	30 (3.04)
98	TDP	502 (50.71)	JnP	242 (24.44)	260 (26.27)	YSRCP	216 (21.82)	30 (3.03)
99	TDP	362 (37.59)	YSRCP	334 (34.68)	28 (2.91)	JnP	227 (23.57)	40 (4.15)
100	YSRCP	484 (50.21)	TDP	248 (25.73)	236 (24.48)	JnP	199 (20.64)	33 (3.42)
101	YSRCP	452 (44.49)	TDP	435 (42.81)	17 (1.68)	JnP	75 (7.38)	54 (5.31)
102	YSRCP	535 (57.47)	TDP	353 (37.92)	182 (19.55)	JnP	27 (2.9)	16 (1.72)
103	TDP	458 (49.14)	YSRCP	424 (45.49)	34 (3.65)	JnP	16 (1.72)	34 (3.65)
104	YSRCP	546 (57.9)	TDP	317 (33.62)	229 (24.28)	JnP	65 (6.89)	15 (1.59)
105	TDP	499 (56.96)	YSRCP	332 (37.9)	167 (19.06)	BJP	11 (1.26)	34 (3.88)
106	YSRCP	361 (56.67)	TDP	251 (39.4)	110 (17.27)	JnP	5 (0.78)	20 (3.14)
107	TDP	378 (51.78)	YSRCP	328 (44.93)	50 (6.85)	JnP	11 (1.51)	13 (1.78)
108	TDP	451 (48.81)	JnP	217 (23.48)	234 (25.33)	YSRCP	216 (23.38)	40 (4.33)
109	YSRCP	413 (41.09)	TDP	352 (35.02)	61 (6.07)	JnP	225 (22.39)	15 (1.49)
110	TDP	500 (50.56)	YSRCP	425 (42.97)	75 (7.59)	JnP	31 (3.13)	33 (3.34)
111	TDP	333 (36.55)	JnP	291 (31.94)	42 (4.61)	YSRCP	250 (27.44)	37 (4.06)

Contd....

**Socio-Economic Amenities - Rural**

**Access to Education Facilities**

Particulars	Number of Villages (% of Population)				
	Available	Not Available	If Not Available (Distance of Nearest Facility)		
			A	B	C
Govt. Primary School	50 (100)	0 (0)	0 (0)	0 (0)	0 (0)
Private Primary School	20 (58)	30 (42)	0 (0)	0 (0)	0 (0)
Govt. Middle School	34 (83)	16 (17)	15 (16)	0 (0)	0 (0)
Private Middle School	12 (44)	38 (56)	0 (0)	0 (0)	0 (0)
Govt. Secondary School	29 (75)	21 (25)	17 (21)	4 (3)	0 (0)
Private Secondary School	8 (34)	42 (66)	0 (0)	0 (0)	0 (0)
Govt. Senior Secondary School	6 (26)	44 (74)	21 (35)	19 (31)	0 (0)
Private Senior Secondary School	6 (24)	44 (76)	0 (0)	3 (6)	0 (0)
Govt. Arts and Science Degree College	2 (16)	48 (84)	7 (15)	14 (25)	0 (0)
Private Arts and Science Degree College	4 (21)	46 (79)	9 (9)	11 (19)	5 (11)
Govt. Engineering College	0 (0)	50 (100)	1 (1)	0 (0)	14 (21)
Private Engineering College	0 (0)	50 (100)	0 (0)	0 (0)	35 (78)
Govt. Medicine College	0 (0)	50 (100)	0 (0)	0 (0)	12 (17)
Private Medicine College	0 (0)	50 (100)	0 (0)	0 (0)	38 (83)
Govt. Management Institute	0 (0)	50 (100)	0 (0)	0 (0)	20 (35)
Private Management Institute	1 (3)	49 (97)	3 (13)	10 (25)	16 (24)
Govt. Polytechnic	1 (8)	49 (92)	4 (9)	13 (31)	32 (53)
Private Polytechnic	0 (0)	50 (100)	0 (0)	0 (0)	0 (0)
Govt. Vocational Training School/ITI	2 (16)	48 (84)	1 (3)	0 (0)	15 (22)
Private Vocational Training School/ITI	2 (16)	48 (84)	7 (14)	22 (38)	3 (8)
Govt. Non Formal Training Centre	1 (8)	49 (92)	4 (9)	5 (11)	17 (26)
Private Non Formal Training Centre	1 (8)	49 (92)	3 (5)	12 (21)	7 (12)
Govt. School For Disabled	0 (0)	50 (100)	0 (0)	0 (0)	50 (100)
Private School For Disabled	0 (0)	50 (100)	0 (0)	0 (0)	0 (0)
Government Others	0 (0)	50 (100)	0 (0)	0 (0)	0 (0)
Private Others	0 (0)	50 (100)	0 (0)	0 (0)	0 (0)

Note : Distance A : Less than 5 km; B : Between 5-10 km; C : 10+ km.; Source : Data Analysis is based on 2011 Census.

## DISCLAIMER

The Terms of Use and Disclaimer of Datanet India Private Limited (hereinafter referred to as "Datanet") for use of this analysis report of **Kothapeta Assembly Constituency (Kothapeta Vidhan Sabha)** :-

1. **Assembly Factbook™** is a Registered Trade Mark owned by Datanet.
2. All the maps are sketched and graphical representation only and have not been drawn to the scale and also not to represent the actual geographical area or boundary of the unit.
3. The data for the aforesaid analysis is based on authentic sources and has been culled from the various publications of Census, CSO and NSSO for district and block level data, various central and state government departments, Central & State Elections Commissions and the concerned Returning Officers' releases, Electoral Rolls, Election results and allied publications, internal assessment, surveys, estimates and analysis. Therefore, certain adjustment of data at micro level may have been done to arrive closer to the macro data.
4. Data have been provided on an "As Is" and "As AVAILABLE" basis
5. The colours shown in the maps or diagram and charts of a particular party, alliance or AC are indicative and do not represent them.
6. This publication which includes maps, sheets, graphs and data would be the property under copyright of Datanet only. The user may use these for its internal study, analysis and research purposes. It's public display, re-selling or any commercial uses by the user are not allowed.
7. Datanet has taken due care and caution in compilation and processing of data and allied information, but does not guarantee the accuracy, adequacy or completeness of any information/analysis and will be not responsible for any errors or omissions or for the results obtained from the use of such information/analysis.
8. All the contents for the publication have been culled from various authentic sources and Datanet reasonably believes such sources to be reliable, but does not make any representations, express or implied as to the accuracy or fitness of use of such information. The information or contents of the information/analysis do not constitute advice and should not be relied upon in making (or refraining from making) any decision. Any reliance placed upon the information provided by Datanet is the sole responsibility and strictly at the user's risk.
9. In no event will Datanet be liable for any damages (including, without limitation, damages for loss of business projects, or loss of profits) arising in contract, tort or otherwise from the use of or inability to use any of its contents, or from any action taken (or refrained from being taken) as a result of using the analysis or any of its contents. Datanet its directors, owners, editors, officials, employees, distributor and agents or any associate will not be liable for any errors in the information contained or any consequences arising from the use of the contents of the provided information/analysis.
10. If any provision of these terms and conditions is held invalid or illegal or unenforceable for any reason by any court of competent jurisdiction, such provision shall be severed and the remainder of provisions of the terms and conditions shall continue in full force and effect as if the Term of Use had been executed with the invalid, illegal or unenforceable provision eliminated.
11. If there are any discrepancies in the information provided, please bring it to attention of Datanet for suitable rectification measures.

**Buy Online This Complete Book At**  
**Datanet India eBooks Store**

[www.indiastatpublications.com](http://www.indiastatpublications.com)

or go directly at

[http://www.indiastatpublications.com/  
Assembly\\_factbook/Andhra\\_Pradesh/Amalapuram/ Kothapeta](http://www.indiastatpublications.com/Assembly_factbook/Andhra_Pradesh/Amalapuram/Kothapeta)



 **india**stat**elections**

ISBN . 978-93-87415-51-5

