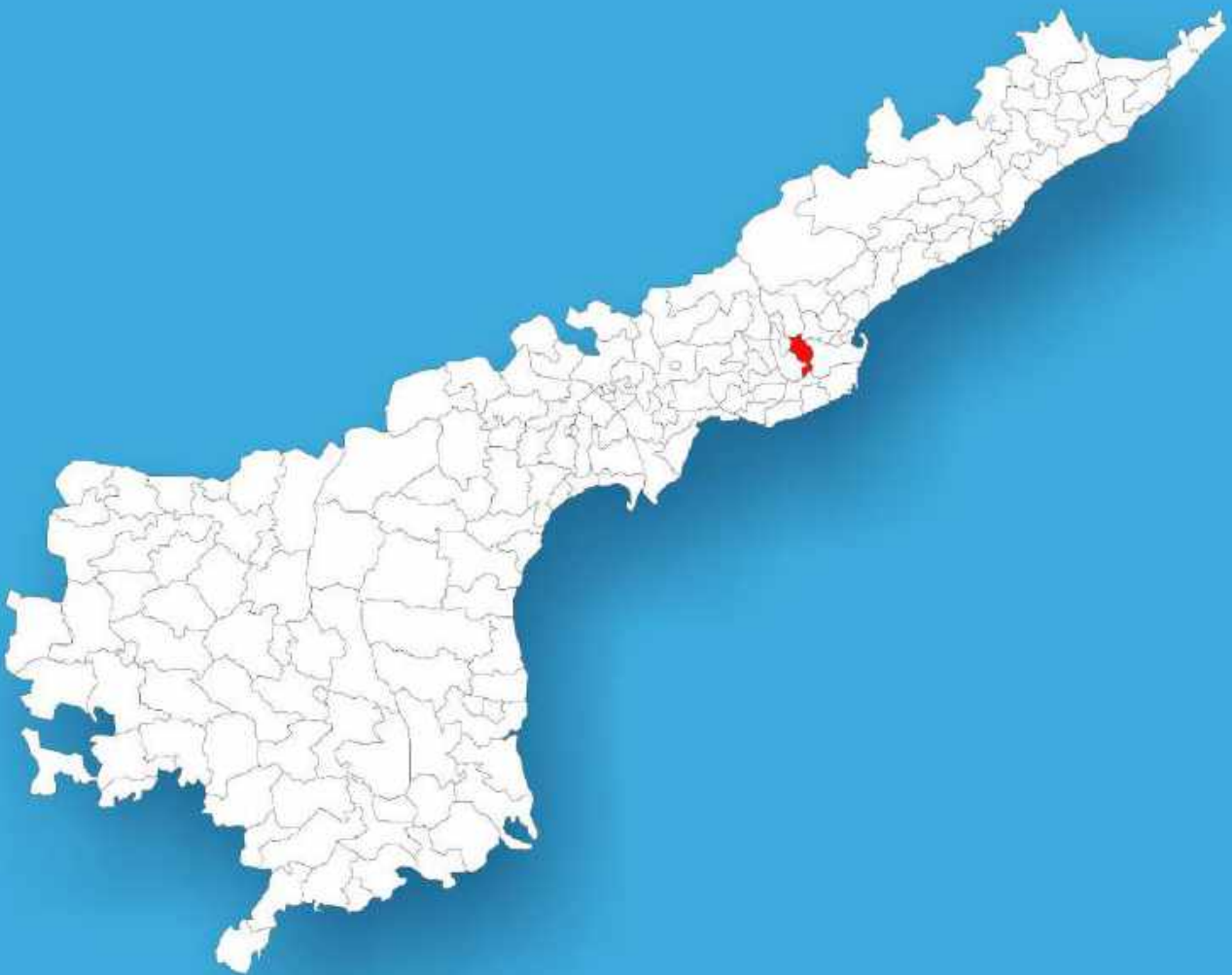




Andhra Pradesh

Assembly Factbook™

Mandapeta Assembly Constituency



Key Electoral Data of Mandapeta
Assembly Constituency (Vidhan Sabha)

Andhra Pradesh
Assembly FactbookTM
Mandapeta Assembly Constituency



Mandapeta Vidhan Sabha

Editor & Director

Dr. R.K. Thukral

Research Editor

Dr. Shafeeq Rahman

Compiled, Researched and Published by Datanet India Pvt. Ltd.

D-100, 1st Floor,

Okhla Industrial Area, Phase-I,
New Delhi- 110020.

Ph.: 91-11- 43580781-84

Email : support@indiastatpublications.com

Website : www.indiastatelections.com

Online Book Store :

www.indiastatpublications.com

Report No. : AFB/AP-048-0125

ISBN : 978-93-87415-60-7

First Edition : January, 2018

Eighth Updated Edition : January, 2025

Price : Rs. 11500/-

US\$ 310

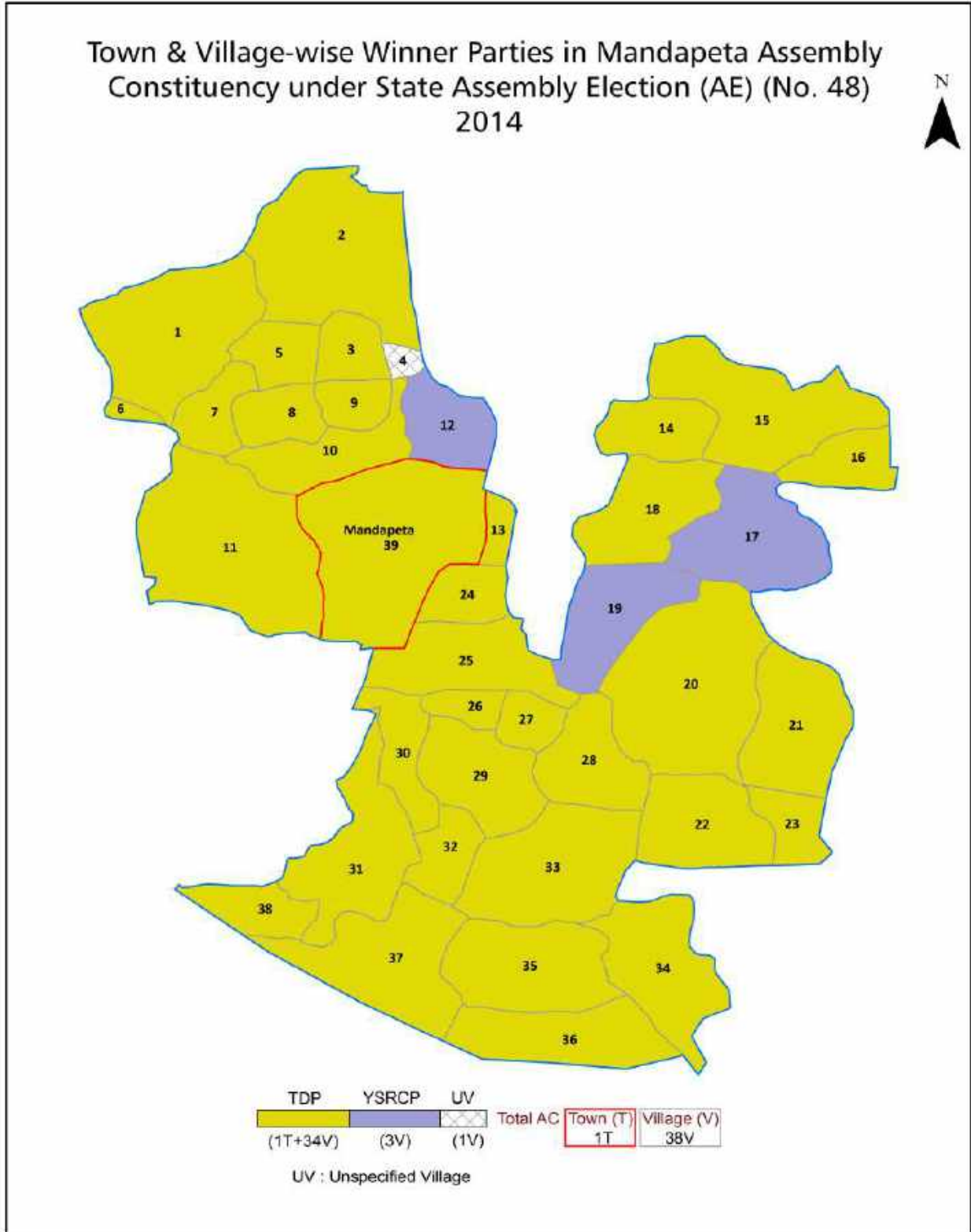
© Datanet India Pvt. Ltd.

All rights reserved. No part of this book may be reproduced, stored in a retrieval system or transmitted in any form or by any means, mechanical photocopying, photographing, scanning, recording or otherwise without the prior written permission of the publisher. Please refer to Disclaimer at page no. 185 for the use of this publication.

Printed in India

No.	Particulars	Page No.
	Introduction	
1	Assembly Constituency - (Vidhan Sabha) at a Glance Features of Assembly as per Delimitation Commission of India (2008)	1-2
	Location and Political Maps	
2	Location Map Boundaries of Assembly Constituency - (Vidhan Sabha) in District Boundaries of Assembly Constituency under Parliamentary Constituency - (Lok Sabha) Town & Village-wise Winner Parties- 2024-PE, 2024-AE, 2019-PE, 2019-AE, 2014-PE, 2014-AE, 2009-PE and 2009-AE	3-11
	Administrative Setup (2011)	
3	District Sub-district Towns Villages Inhabited Villages Uninhabited Villages Village Panchayat Intermediate Panchayat	12-14
	Demographics (2011)	
4	Population Households Rural/Urban Population Towns and Villages by Population Size Sex Ratio (Total & 0-6 Years) Religious Population Social Population Literacy Rate	15-16
	Electoral Features	
5	Important Dates of Last Elections Held Electors by Gender Service Electors Voters Voters Turnout Polling Stations & Average Number of Electors per Polling Station Electors by Age Group Present Elected Representatives	17-22
	Historical Summary Election Results	
6	Vote Share of Major Parties Winning Margin (Number & Percentage Polarity of Parties Summary Result of Assembly Segment of Parliamentary Elections 2024, 2019, 2014 and 2009 Summary Result of Assembly Elections 2024, 2019, 2014 and 2009	23-32
	Polling Station Level Election Results	
7	Name and Number of Polling Station 2024-PE, 2024-AE, 2019-PE, 2019-AE, 2014-PE, 2014-AE, 2009-PE and 2009-AE Polling Station-wise Electoral, Voter & Voter Turnout 2024-PE, 2024-AE, 2019-PE, 2019-AE, 2014-PE, 2014-AE, 2009-PE and 2009-AE Polling Station wise Elections Results 2024-PE, 2024-AE, 2019-PE, 2019-AE, 2014-PE, 2014-AE, 2009-PE and 2009-AE	33-163
	Share of Assembly Constituency	
8	Share of Assembly Constituency - (Vidhan Sabha) in State, District and Parliamentary Constituency - (Lok Sabha)	164
	Socio-Economic Amenities (2011)	
9	Access to Administrative Units Agricultural, Manufacturing and Industrial Commodities Demographic Indicators Education Health & Manpower Drinking Water Supply Sanitation Entertainment and Recreations Infrastructure Power Food Allocation Distribution and Marketing of Agriculture Commodities Infrastructure Transport and Road Infrastructure Communication Banking and Financial Services Land Use Irrigation Source	166-180
10	Abbreviation & Sources	182-183
11	Disclaimer	185

Location & Political Map



Administrative Setup

List of Village Panchayat & Intermediate Panchayat (Block) Name - 2011

Village Name	Village Panchayat Name	Intermediate Panchayat Name
Angara	Angara	Kapileswarapuram
Arthamuru	Arthamuru	Mandapeta
Chelluru	Chelluru	Rayavaram
Chinadevarapudi	Dwarapudi	Mandapeta
Dwarapudi	Dwarapudi	Mandapeta
Ippanapadu	Ippanapadu	Mandapeta
Kaleru	Kaleru	Kapileswarapuram
Kapileswarapuram	Kapileswarapuram	Kapileswarapuram
Kesavaram	Kesavaram	Mandapeta
Korumilli	Korumilli	Kapileswarapuram
Kurakallapalle	Kurakallapalle	Rayavaram
Kurmapuram	Kurmapuram	Rayavaram
Lolla	Lolla	Rayavaram
Machara	Machara	Kapileswarapuram
Machavaram	Machavaram	Rayavaram
Maredubaka (Part)	Maredubaka	Mandapeta
Meruipadu	Meruipadu	Mandapeta
Nadurubada	Nadurubada	Rayavaram
Nalluru	Nalluru	Kapileswarapuram
Nelaturu	Nelaturu	Kapileswarapuram
Nidasanametta	Nidasanametta	Kapileswarapuram
Padamati Khandrika	Padamati Khandrika	Kapileswarapuram
Palathodu	Palathodu	Mandapeta
Pasalapudi	Pasalapudi	Rayavaram
Someswaram	Someswaram	Rayavaram
Tapeswaram	Tapeswaram	Mandapeta
Teki	Teki	Kapileswarapuram
Thatapudi	Thatapudi	Kapileswarapuram
Vadlamuru	Vadlamuru	Kapileswarapuram

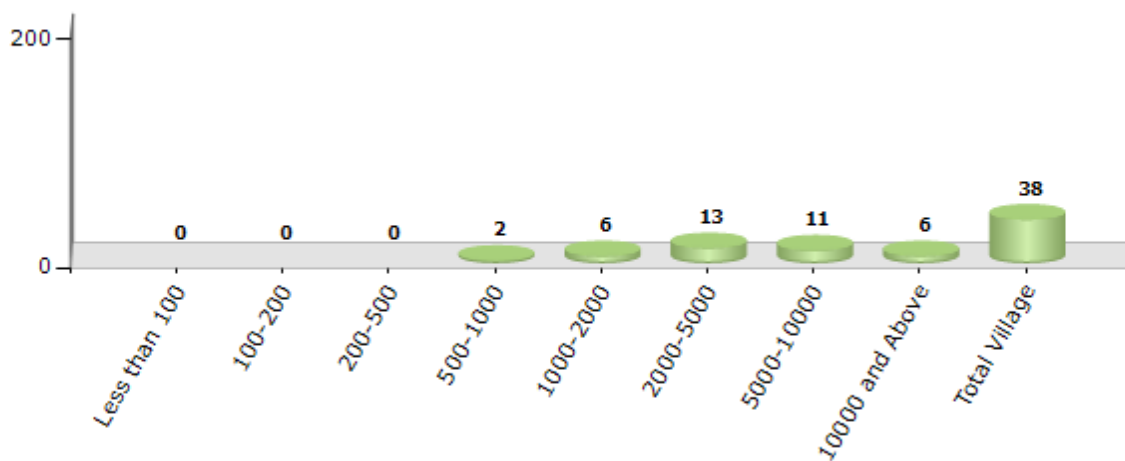
Contd....

Demographics

Number of Villages by Population Size - 2011

Less than 100	100-200	200-500	500-1000	1000-2000	2000-5000	5000-10000	10000 and Above	Total Village
0	0	0	2	6	13	11	6	38

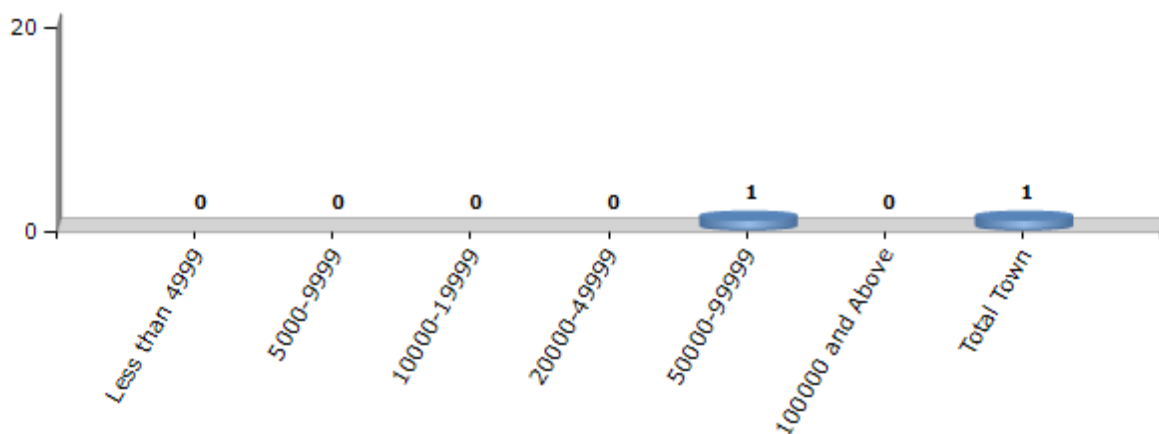
Number of Villages by Population Size - 2011



Number of Towns by Population Size - 2011

Less than 4999	5000-9999	10000-19999	20000-49999	50000-99999	100000 and Above	Total Town
0	0	0	0	1	0	1

Number of Towns by Population Size - 2011

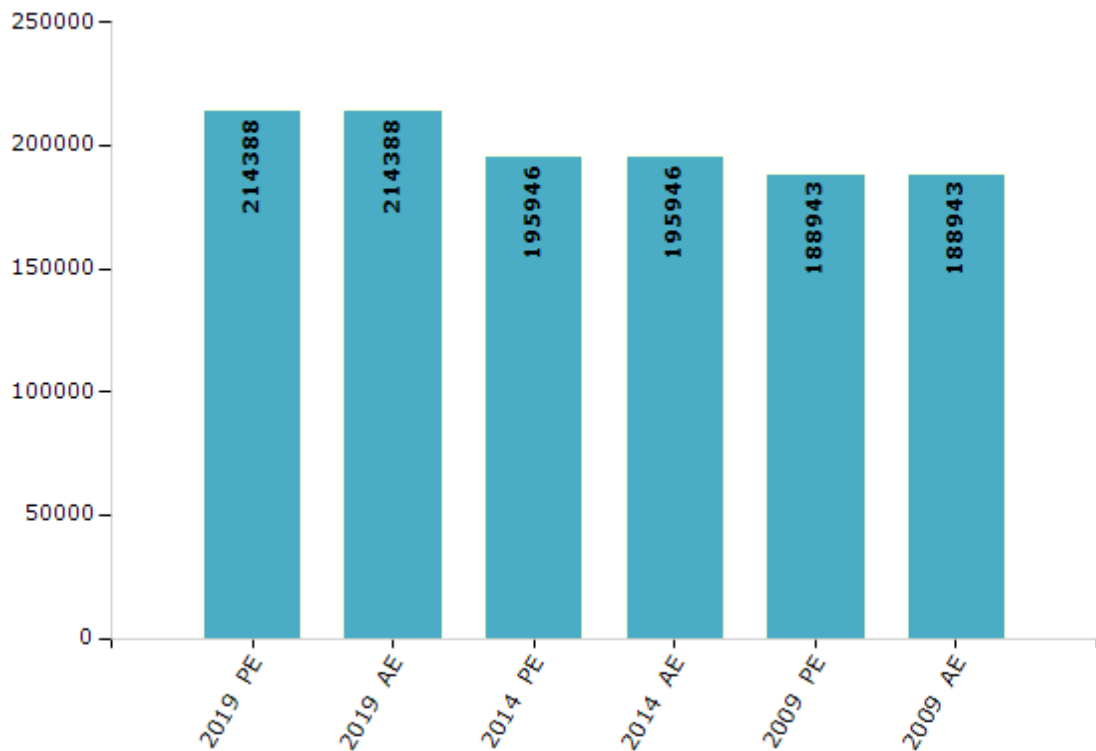


Electoral Features

Electors by Male & Female

Year	Male	Female	Others	Total	Year	Male	Female	Others	Total
2019 PE	104913	109473	2	214388	1994 AE	-	-	-	-
2019 AE	104913	109473	2	214388	1989 AE	-	-	-	-
2014 PE	96445	99494	7	195946	1985 AE	-	-	-	-
2014 AE	96445	99494	7	195946	1983 AE	-	-	-	-
2009 PE	92651	96292	-	188943	1978 AE	-	-	-	-
2009 AE	92651	96292	-	188943	1972 AE	-	-	-	-
2004 PE	-	-	-	-	1967 AE	-	-	-	-
2004 AE	-	-	-	-	1962 AE	-	-	-	-
1999 PE	-	-	-	-	1957 AE	-	-	-	-
1999 AE	-	-	-	-	1955 AE	-	-	-	-

Number of Electors

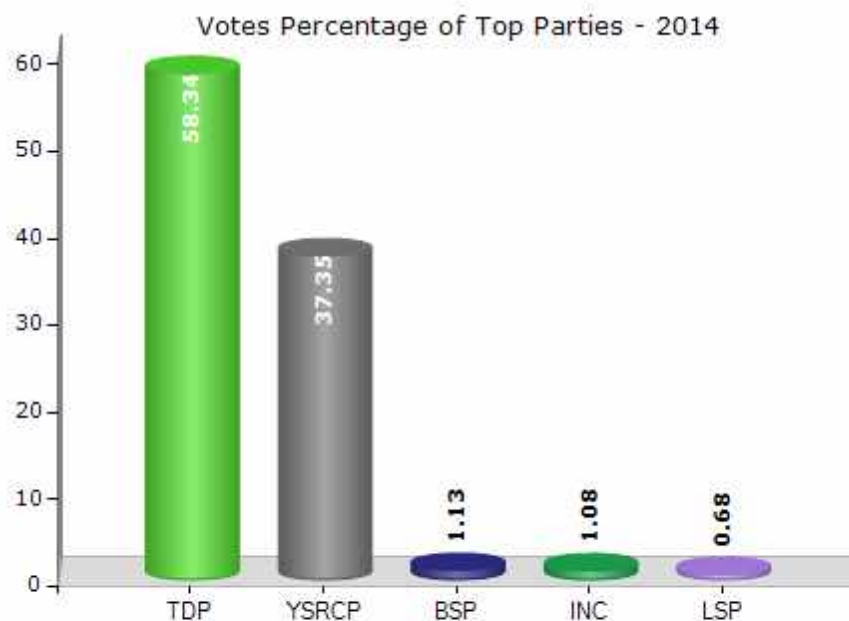


Note : AE : Assembly Election, PE : Assembly Segment of Parliamentary Election

Historical Summary Election Results

Summary Result of Assembly Election - 2014

Candidate Name	Party	Votes	Votes %
Jogeswara Rao. V	TDP	100113	58.34
Girajala Venkata Swamy Naidu	YSRCP	64099	37.35
M. V. Subbarao	BSP	1939	1.13
Kamana Prabhakara Rao	INC	1850	1.08
P.V.V.S.Rama Krishna Rao	LSP	1172	0.68
Hema Syed	JaSPa	452	0.26
Mandapalli Satyanandam	ICSP	404	0.24
Kona Surya Bhaskara Rao	IND	222	0.13
Vijaya Bharathi Mogga	PPOI	214	0.12
Satyanarayana Marni	IND	164	0.1
Dara Suresh Kumar	IND	132	0.08
Nela Suryakumar	IND	98	0.06
	NOTA	748	0.44



Polling Station Level Election Results

Number and Name of Polling Stations (PS) (2019 AE)

Number of Polling Stations	Name of Polling Stations	Number of Polling Stations	Name of Polling Stations
1	Zilla Praja Parishad High School, Northern Side Room Sarvashiksha Abhiyan Kesavaram	22	M.P.P.Primary School, Southern Side Building Western Room Mandal Praja Parishad Primary School, Southern Side Building Western Room Z.Medapadu
2	Zilla Praja Parishad High School, Southern Side 2nd Room Sarvashiksha Abhiyan Kesavaram Z P P H S, South Side 2nd Room, Ssa	23	M.P.Primary School, New Colony M.P.P.Primary School, New Colony
3	Zilla Praja Parishad High School, Sadaran Side 1st Room Sarvashiksha Abhiyan Kesavaram Z P P H S, South Side 1st Room, Ssa	24	Gram Panchayat Office, Eastern Wing, Velagathodu Gram Panchayat Office, Eastern Wing
4	Gram Panchayat Meeting Hall, Kesavaram. Meeting Hall, Grampanchayat Office	25	Gram Panchayat Office, Western Wing, Velagathodu
5	Mandal Praja Parishad Primary Adarsha School, Room No-1, Kesavaram. M.P.P. Primary Adarsha School, Room No. 1	26	Zilla Praja Parishad High School, Middle Room, Velagathodu Z P P P High School, Middle Room
6	Mandal Praja Parishad Primary Adarsha School, Room No-2, Kesavaram. M.P.P. Primary Adarsha School, Room No. 2	27	Panchayat Office Meeting Hall, Mernipadu. Gram Panchayat Office, Meeting Hall
7	Mandal Praja Parishad School, No. 1, East Side Building, D.Kesavaram M.P.P. School, No. 1 East Side Building	28	Mandal Praja Parishad Primary School, Main, Palathodu M.P.P. P (Main) School
8	Mandal Praja Parishad School, No. 1, Sarva Siksha Abhiyan Bhavan, D.Kesavaram M.P.P. School, No. 1, Sarvashiksha Abhiyan	29	Gram Panchayat Office New Building, Palathodu. Gram Panchayat Office, New Building, Palathodu
9	M.P.P.Primary School, Mission, Eastern Side Room No. 2 M.P.P. P School Mission, Eastern Side Room No 2	30	M.P.P. Primary School, (Main) Eastern Room in Southern Side Bapanammagudi Veedhi, Ippanapadu M.P.P. Primary School, (Main) Eastern Room in Southern Side Bapanammagudi Veedhi, Ippanapadu.
10	M.P.P.Primary School, Mission, Eastern Side Room No. 3 M.P.P. P School Mission, Western Wing, Room No 3	31	Gram Panchayat Office. Gram Panchayat Office
11	Mandal Praja Parishad Adarsh Primary School, (Main), Western Side Wing M.P.P. Adarsha Primary School, (Main) Western Side	32	Mandal Praja Parishad Aa School Mandal Praja Parishad A A School
12	Mandal Praja Parishad Adarsh Primary School, (Main), Eastern Side Wing M.P.P. Adarsha Primary School, (Main) Eastern Side	33	M.P., P, Primary School, Southern Side Room in Western Side Building. Lingarajupeta. M.P.P.Primary School, Southern Side Room in Western Side Building. Lingarajupeta, .Ippanapadu.
13	Mandal Praja Parishad Primary School, Vemulapalli Mandal Praja Parishad Priary School, Veulapalli	34	M.P.P.Primary School, Southern Building in The Eastern Side Room, Lingarajupeta. M.P.P.Primary School, Southern Building in The Eastern Side Room, Lingarajupeta. Ippanapadu
14	Mandal Pajaparishad Elementary School, Eastern Side in Slrb Colony, Vemulapalli M.P.P. Ele. School, Eastern Side in Slrb Colony	35	Mandal Praja Parishad Primary School, Turpupeta, Arthamuru M.P.P. P School, Turpu Peta
15	Mandal Pajaparishad Elementary School, Western Side in Slrb Colony, Vemulapalli M.P.P. Ele. School, Western Side in Slrb Colony	36	Sri Satya Bhaskara Mandal Prajaparishad Adarsha Primary School, Eastern Wing, Arthamuru. Sri Satya Bhaskara M.P.P. Adarsha Primary School
16	Gram Panchayat Office, Meeting Hall, Dwarapudi Gram Panchayat Office, Meeting Hall, Dwarapudi	37	Sri Satya Bhaskara Mandal Prajaparishad Adarsha Primary School, Western Wing, Arthamuru Sri Satya Bhaskara M.P.P. Adarsha Primary School
17	Zilla Praja Parishad Girls High School, North Side 1st Room, Dwarapudi. Zpp G H School, North Side 1st Room	38	Sri Staya Bhaskara Zilla Praja Parishad High School, Eastern Wing, Arthamuru S S B Z P P P High School, Eastern Wing
18	Zilla Praja Parishad Girls High School North Side, 2nd Room Zpp Girls High School North Side, 2nd Room	39	Sri Satya Bhaskara Zilla Praja Parishad High School, Western Wing, Arthamuru S S B Z P P P High School, Western Wing
19	Zilla Praja Parishad Girls High School, South Side Last Room Zilla Praja Parishad Girls High School, South Side Last Room, Dwarapudi	40	Mandal Praja Parishad Primary School No. 1 New Building Southern Wing, Tapeswaram M.P.P. P School No. 1, New Building, Southern Wing
20	Zilla Praja Parishad Girls High School South Side, 3rd Room Zpp Girls High School, South Side 3rd Room	41	Mandal Praja Parishad Primary School, No. 1, New Building, Northern Wing, Tapeswaram M.P.P. P School No. 1, New Building, Northern Wing
21	Mandal Praja Parishad Primary School, China Dwarapudi M.P.P. P School	42	Sri Poliseti Sathiraju, Smt.Bhushanam Zilla Prajaparishad High School, Eastern Side Building Middle Room Sri P S R S B Z P P H S East Side Middle Room

Contd....

Polling Station Level Election Results

Polling Station-wise Votes Secured by Overall Top Five Parties in Mandapeta Assembly in Assembly Election (AE) under Amalapuram Parliamentary Constituency in Andhra Pradesh (2019)

Number of Polling Station	Winner - Jogeswara Rao. V (TDP)	Runner-up - Pilli Subhas Chandra Bose (YSRCP)	3rd - Leela Krishna Vegulla (JnP)	4th - Kamana Prabhakararao (INC)	5th - Kona. Satyanarayana . (BJP)	NOTA	Other	Total Votes Secured
36	347	564	20	8	3	15	14	971
37	375	524	23	4	7	5	4	942
38	366	512	74	6	8	12	6	984
39	407	512	14	10	4	8	8	963
40	433	164	109	5	8	5	2	726
41	387	140	152	5	5	7	10	706
42	NV	NV	NV	NV	NV	NV	NV	NV
43	327	171	47	6	9	6	2	568
44	359	479	100	8	1	5	7	959
45	461	496	28	7	8	12	23	1035
46	400	226	260	4	4	9	10	913
47	272	198	151	6	3	1	7	638
48	314	192	391	4	7	7	31	946
49	373	257	167	9	7	18	14	845
50	244	534	24	8	5	4	6	825
51	385	225	311	5	4	4	7	941
52	200	441	23	6	6	4	7	687
53	257	130	168	6	8	2	3	574
54	361	229	124	10	6	8	9	747
55	244	161	81	9	4	4	9	512
56	435	253	213	6	8	6	8	929
57	324	461	116	9	10	7	7	934
58	430	174	167	8	5	2	8	794
59	182	136	26	7	5	4	3	363
60	146	174	56	8	2	3	3	392
61	329	251	46	4	2	2	3	637
62	442	478	17	3	3	8	5	956
63	78	72	4	2	1	3	3	163
64	266	404	37	2	0	1	5	715
65	223	356	22	3	2	6	2	614
66	257	452	115	5	2	5	6	842
67	424	273	251	2	4	8	13	975
68	649	294	283	4	10	7	17	1264
69	529	155	237	3	7	7	17	955
70	202	265	22	3	2	4	5	503

Contd....

Polling Station Level Election Results

Winner, Runner-up and 3rd Party Position & Winning Margin According to Polling Stations in Mandapeta Assembly in Assembly Election (AE) under Amalapuram Parliamentary Constituency in Andhra Pradesh (2019)

Polling Station Number	Winner Party	Winner Votes (%)	Runner-up Party	Runner-up Votes (%)	Winning Margin Votes (%)	Third Party	Third Party Votes (%)	Other Votes (%)
75	TDP	447 (49.39)	YSRCP	262 (28.95)	185 (20.44)	JnP	183 (20.22)	13 (1.44)
76	TDP	279 (45.29)	YSRCP	226 (36.69)	53 (8.6)	JnP	94 (15.26)	17 (2.76)
77	TDP	361 (53.4)	YSRCP	185 (27.37)	176 (26.03)	JnP	114 (16.86)	16 (2.37)
78	TDP	492 (56.29)	YSRCP	185 (21.17)	307 (35.12)	JnP	165 (18.88)	32 (3.66)
79	TDP	574 (48.73)	JnP	327 (27.76)	247 (20.97)	YSRCP	246 (20.88)	31 (2.63)
80	TDP	339 (56.31)	YSRCP	151 (25.08)	188 (31.23)	JnP	86 (14.29)	26 (4.32)
80A	TDP	280 (44.66)	YSRCP	239 (38.12)	41 (6.54)	JnP	92 (14.67)	16 (2.55)
81	TDP	742 (59.65)	YSRCP	270 (21.7)	472 (37.95)	JnP	199 (16)	33 (2.65)
82	TDP	567 (48.21)	YSRCP	346 (29.42)	221 (18.79)	JnP	229 (19.47)	34 (2.89)
83	TDP	595 (58.16)	YSRCP	263 (25.71)	332 (32.45)	JnP	130 (12.71)	35 (3.42)
84	TDP	375 (61.78)	YSRCP	132 (21.75)	243 (40.03)	JnP	73 (12.03)	27 (4.45)
85	TDP	207 (50)	YSRCP	135 (32.61)	72 (17.39)	JnP	65 (15.7)	7 (1.69)
86	TDP	480 (41.24)	JnP	330 (28.35)	150 (12.89)	YSRCP	313 (26.89)	41 (3.52)
87	TDP	344 (60.78)	YSRCP	122 (21.55)	222 (39.23)	JnP	79 (13.96)	21 (3.71)
88	TDP	393 (50.71)	YSRCP	214 (27.61)	179 (23.1)	JnP	116 (14.97)	52 (6.71)
89	TDP	281 (44.6)	YSRCP	246 (39.05)	35 (5.55)	JnP	91 (14.44)	12 (1.9)
90	TDP	444 (40.59)	JnP	350 (31.99)	94 (8.6)	YSRCP	269 (24.59)	31 (2.83)
91	TDP	394 (43.3)	JnP	332 (36.48)	62 (6.82)	YSRCP	157 (17.25)	27 (2.97)
92	YSRCP	456 (40.79)	TDP	446 (39.89)	10 (0.9)	JnP	198 (17.71)	18 (1.61)
93	JnP	464 (43.16)	TDP	340 (31.63)	124 (11.53)	YSRCP	235 (21.86)	36 (3.35)
94	TDP	530 (47.53)	YSRCP	276 (24.75)	254 (22.78)	JnP	267 (23.95)	42 (3.77)
95	TDP	380 (44.34)	YSRCP	281 (32.79)	99 (11.55)	JnP	180 (21)	16 (1.87)
96	TDP	276 (49.82)	YSRCP	202 (36.46)	74 (13.36)	JnP	65 (11.73)	11 (1.99)
97	TDP	543 (53.66)	YSRCP	293 (28.95)	250 (24.71)	JnP	140 (13.83)	36 (3.56)
98	TDP	424 (42.15)	YSRCP	361 (35.88)	63 (6.27)	JnP	206 (20.48)	15 (1.49)
99	TDP	429 (65)	YSRCP	148 (22.42)	281 (42.58)	JnP	68 (10.3)	15 (2.27)
100	TDP	545 (42.48)	YSRCP	500 (38.97)	45 (3.51)	JnP	194 (15.12)	44 (3.43)
101	TDP	563 (48.12)	YSRCP	372 (31.79)	191 (16.33)	JnP	203 (17.35)	32 (2.74)
102	TDP	598 (50.85)	YSRCP	352 (29.93)	246 (20.92)	JnP	191 (16.24)	35 (2.98)
103	TDP	595 (50.64)	YSRCP	312 (26.55)	283 (24.09)	JnP	240 (20.43)	28 (2.38)
104	TDP	530 (47.79)	YSRCP	430 (38.77)	100 (9.02)	JnP	129 (11.63)	20 (1.8)
105	TDP	323 (48.94)	YSRCP	211 (31.97)	112 (16.97)	JnP	112 (16.97)	14 (2.12)
106	TDP	558 (54.17)	YSRCP	279 (27.09)	279 (27.08)	JnP	163 (15.83)	30 (2.91)
107	TDP	305 (37.89)	JnP	289 (35.9)	16 (1.99)	YSRCP	191 (23.73)	20 (2.48)
108	TDP	472 (51.3)	YSRCP	288 (31.3)	184 (20)	JnP	139 (15.11)	21 (2.28)
109	TDP	410 (42.36)	YSRCP	391 (40.39)	19 (1.97)	JnP	140 (14.46)	27 (2.79)
110	YSRCP	489 (48.75)	TDP	412 (41.08)	77 (7.67)	JnP	81 (8.08)	21 (2.09)

Contd....

Socio-Economic Amenities - Rural

Access to Education Facilities

Particulars	Number of Villages (% of Population)				
	Available	Not Available	If Not Available (Distance of Nearest Facility)		
			A	B	C
Govt. Primary School	38 (100)	0 (0)	0 (0)	0 (0)	0 (0)
Private Primary School	13 (59)	25 (41)	0 (0)	0 (0)	0 (0)
Govt. Middle School	31 (88)	7 (12)	4 (7)	2 (1)	0 (0)
Private Middle School	11 (47)	27 (53)	0 (0)	0 (0)	0 (0)
Govt. Secondary School	22 (80)	16 (20)	10 (15)	4 (2)	0 (0)
Private Secondary School	7 (31)	31 (69)	1 (2)	0 (0)	0 (0)
Govt. Senior Secondary School	2 (10)	36 (90)	9 (26)	14 (35)	2 (2)
Private Senior Secondary School	4 (19)	34 (81)	4 (7)	4 (9)	0 (0)
Govt. Arts and Science Degree College	1 (1)	37 (99)	2 (5)	10 (27)	4 (9)
Private Arts and Science Degree College	2 (13)	36 (87)	7 (21)	9 (23)	3 (3)
Govt. Engineering College	0 (0)	38 (100)	0 (0)	0 (0)	6 (9)
Private Engineering College	0 (0)	38 (100)	2 (7)	4 (15)	26 (70)
Govt. Medicine College	0 (0)	38 (100)	0 (0)	0 (0)	25 (63)
Private Medicine College	0 (0)	38 (100)	0 (0)	0 (0)	13 (37)
Govt. Management Institute	0 (0)	38 (100)	2 (3)	1 (1)	18 (53)
Private Management Institute	0 (0)	38 (100)	1 (4)	6 (18)	10 (21)
Govt. Polytechnic	0 (0)	38 (100)	3 (5)	8 (26)	27 (69)
Private Polytechnic	0 (0)	38 (100)	0 (0)	0 (0)	0 (0)
Govt. Vocational Training School/ITI	0 (0)	38 (100)	0 (0)	1 (5)	1 (2)
Private Vocational Training School/ITI	1 (3)	37 (97)	3 (14)	17 (36)	15 (41)
Govt. Non Formal Training Centre	0 (0)	38 (100)	0 (0)	0 (0)	21 (65)
Private Non Formal Training Centre	0 (0)	38 (100)	0 (0)	5 (6)	12 (29)
Govt. School For Disabled	0 (0)	38 (100)	0 (0)	0 (0)	38 (100)
Private School For Disabled	0 (0)	38 (100)	0 (0)	0 (0)	0 (0)
Government Others	0 (0)	38 (100)	0 (0)	0 (0)	0 (0)
Private Others	0 (0)	38 (100)	0 (0)	0 (0)	0 (0)

Note : Distance A : Less than 5 km; B : Between 5-10 km; C : 10+ km.; Source : Data Analysis is based on 2011 Census.

DISCLAIMER

The Terms of Use and Disclaimer of Datanet India Private Limited (hereinafter referred to as "Datanet") for use of this analysis report of **Mandapeta Assembly Constituency (Mandapeta Vidhan Sabha)** :-

1. **Assembly Factbook™** is a Registered Trade Mark owned by Datanet.
2. All the maps are sketched and graphical representation only and have not been drawn to the scale and also not to represent the actual geographical area or boundary of the unit.
3. The data for the aforesaid analysis is based on authentic sources and has been culled from the various publications of Census, CSO and NSSO for district and block level data, various central and state government departments, Central & State Elections Commissions and the concerned Returning Officers' releases, Electoral Rolls, Election results and allied publications, internal assessment, surveys, estimates and analysis. Therefore, certain adjustment of data at micro level may have been done to arrive closer to the macro data.
4. Data have been provided on an "As Is" and "As AVAILABLE" basis
5. The colours shown in the maps or diagram and charts of a particular party, alliance or AC are indicative and do not represent them.
6. This publication which includes maps, sheets, graphs and data would be the property under copyright of Datanet only. The user may use these for its internal study, analysis and research purposes. It's public display, re-selling or any commercial uses by the user are not allowed.
7. Datanet has taken due care and caution in compilation and processing of data and allied information, but does not guarantee the accuracy, adequacy or completeness of any information/analysis and will be not responsible for any errors or omissions or for the results obtained from the use of such information/analysis.
8. All the contents for the publication have been culled from various authentic sources and Datanet reasonably believes such sources to be reliable, but does not make any representations, express or implied as to the accuracy or fitness of use of such information. The information or contents of the information/analysis do not constitute advice and should not be relied upon in making (or refraining from making) any decision. Any reliance placed upon the information provided by Datanet is the sole responsibility and strictly at the user's risk.
9. In no event will Datanet be liable for any damages (including, without limitation, damages for loss of business projects, or loss of profits) arising in contract, tort or otherwise from the use of or inability to use any of its contents, or from any action taken (or refrained from being taken) as a result of using the analysis or any of its contents. Datanet its directors, owners, editors, officials, employees, distributor and agents or any associate will not be liable for any errors in the information contained or any consequences arising from the use of the contents of the provided information/analysis.
10. If any provision of these terms and conditions is held invalid or illegal or unenforceable for any reason by any court of competent jurisdiction, such provision shall be severed and the remainder of provisions of the terms and conditions shall continue in full force and effect as if the Term of Use had been executed with the invalid, illegal or unenforceable provision eliminated.
11. If there are any discrepancies in the information provided, please bring it to attention of Datanet for suitable rectification measures.

Buy Online This Complete Book At
Datanet India eBooks Store

www.indiastatpublications.com

or go directly at

[http://www.indiastatpublications.com/
Assembly_factbook/Andhra_Pradesh/Amalapuram/
Mandapeta](http://www.indiastatpublications.com/Assembly_factbook/Andhra_Pradesh/Amalapuram/Mandapeta)

 **india**stat**elections**

ISBN . 978-93-87415-60-7

