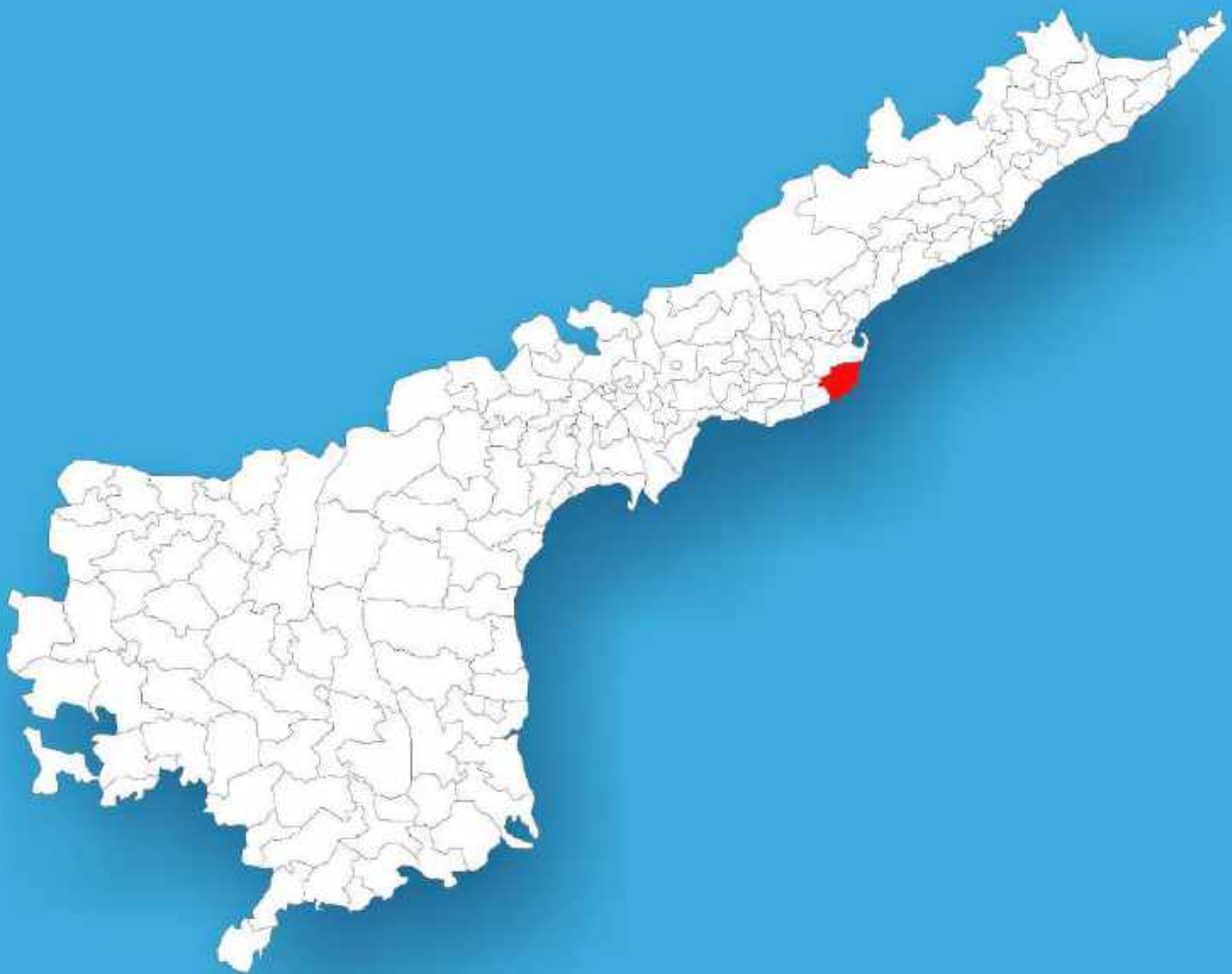




Andhra Pradesh

Assembly Factbook™

Mummidivaram Assembly Constituency



Key Electoral Data of Mummidivaram
Assembly Constituency (Vidhan Sabha)

Andhra Pradesh
Assembly FactbookTM
Mummidivaram Assembly Constituency



Mummidivaram Vidhan Sabha

Editor & Director

Dr. R.K. Thukral

Research Editor

Dr. Shafeeq Rahman

Compiled, Researched and Published by Datanet India Pvt. Ltd.

D-100, 1st Floor,

Okhla Industrial Area, Phase-I,
New Delhi- 110020.

Ph.: 91-11- 43580781-84

Email : support@indiastatpublications.com

Website : www.indiastatelections.com

Online Book Store :

www.indiastatpublications.com

Report No. : AFB/AP-043-0125

ISBN : 978-93-87415-63-8

First Edition : January, 2018

Eighth Updated Edition : January, 2025

Price : Rs. 11500/-

US\$ 310

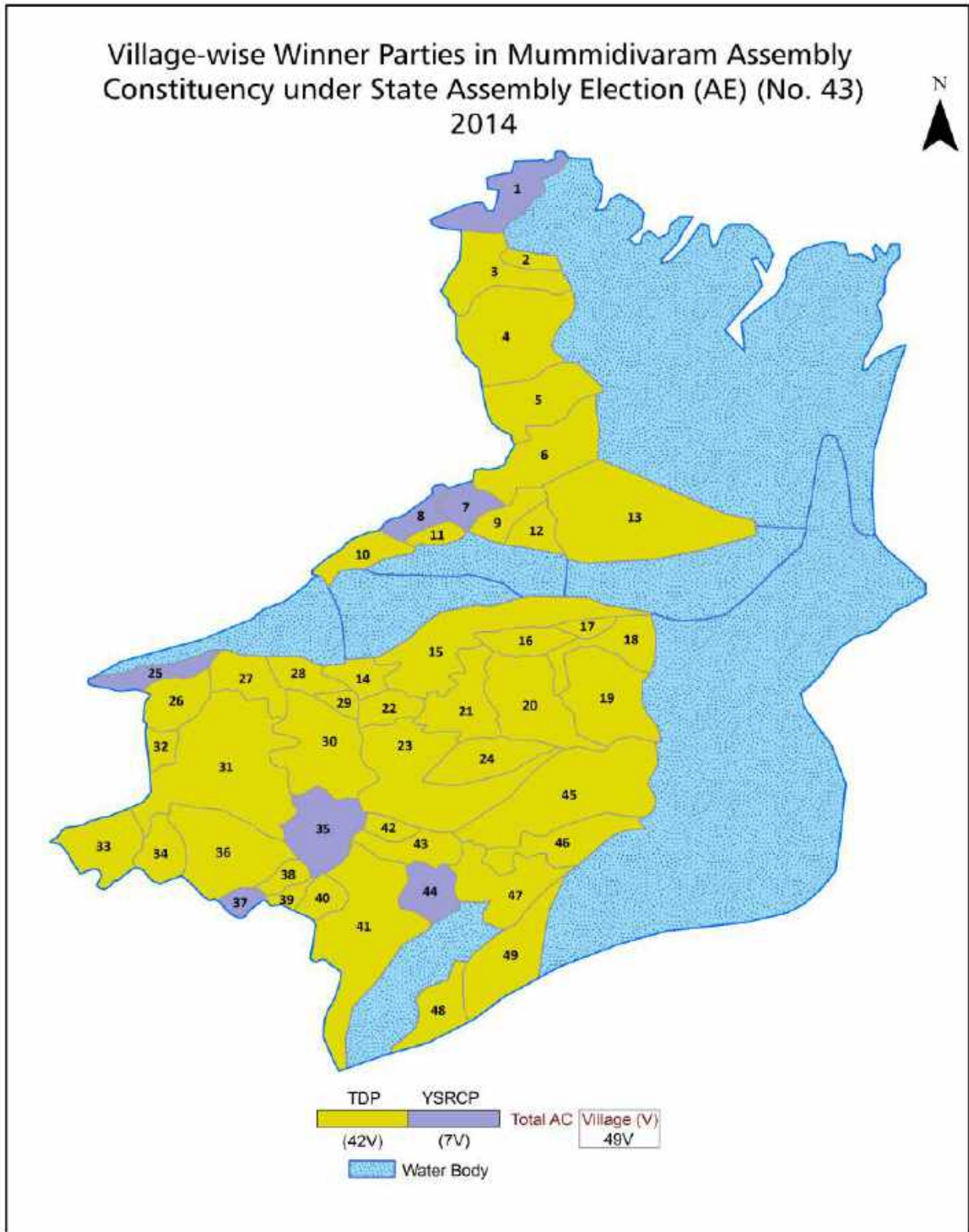
© Datanet India Pvt. Ltd.

All rights reserved. No part of this book may be reproduced, stored in a retrieval system or transmitted in any form or by any means, mechanical photocopying, photographing, scanning, recording or otherwise without the prior written permission of the publisher. Please refer to Disclaimer at page no. 215 for the use of this publication.

Printed in India

No.	Particulars	Page No.
	Introduction	
1	Assembly Constituency - (Vidhan Sabha) at a Glance Features of Assembly as per Delimitation Commission of India (2008)	1-2
	Location and Political Maps	
2	Location Map Boundaries of Assembly Constituency - (Vidhan Sabha) in District Boundaries of Assembly Constituency under Parliamentary Constituency - (Lok Sabha) Village-wise Winner Parties- 2024-PE, 2024-AE, 2019-PE, 2019-AE, 2014-PE, 2014-AE, 2009-PE and 2009-AE	3-11
	Administrative Setup (2011)	
3	District Sub-district Towns Villages Inhabited Villages Uninhabited Villages Village Panchayat Intermediate Panchayat	12-14
	Demographics (2011)	
4	Population Households Rural/Urban Population Villages by Population Size Sex Ratio (Total & 0-6 Years) Religious Population Social Population Literacy Rate	15-16
	Electoral Features	
5	Important Dates of Last Elections Held Electors by Gender Service Electors Voters Voters Turnout Polling Stations & Average Number of Electors per Polling Station Electors by Age Group Present Elected Representatives	17-22
	Historical Summary Election Results	
6	Vote Share of Major Parties Winning Margin (Number & Percentage) Polarity of Parties Summary Result of Assembly Segment of Parliamentary Elections 2024, 2019, 2014, 2009, 2004 & 1999 Summary Result of Assembly Elections 2024, 2019, 2014, 2009, 2004, 1999, 1994, 1989, 1985, 1983 & 1978	23-41
	Polling Station Level Election Results	
7	Name and Number of Polling Station 2024-PE, 2024-AE, 2019-PE, 2019-AE, 2014-PE, 2014-AE, 2009-PE and 2009-AE Polling Station-wise Electoral, Voter & Voter Turnout 2024-PE, 2024-AE, 2019-PE, 2019-AE, 2014-PE, 2014-AE, 2009-PE and 2009-AE Polling Station wise Elections Results 2024-PE, 2024-AE, 2019-PE, 2019-AE, 2014-PE, 2014-AE, 2009-PE and 2009-AE	42-193
	Share of Assembly Constituency	
8	Share of Assembly Constituency - (Vidhan Sabha) in State, District and Parliamentary Constituency - (Lok Sabha)	194
	Socio-Economic Amenities (2011)	
9	Access to Administrative Units Agricultural, Manufacturing and Industrial Commodities Demographic Indicators Education Health & Manpower Drinking Water Supply Sanitation Entertainment and Recreations Infrastructure Power Food Allocation Distribution and Marketing of Agriculture Commodities Infrastructure Transport and Road Infrastructure Communication Banking and Financial Services Land Use Irrigation Source	196-210
10	Abbreviation & Sources	212-213
11	Disclaimer	215

Location & Political Map



Administrative Setup

List of Village Panchayat & Intermediate Panchayat (Block) Name - 2011

Village Name	Village Panchayat Name	Intermediate Panchayat Name
Ainapuram	Ainapuram	Mummidivaram
Ananthavaram	Ananthavaram	Mummidivaram
Annampalle	Annampalle	Mummidivaram
Bantumilli	Bantumilli	Katrenikona
Brahmasamedyam	Brahmasamedyam	Katrenikona
Ch. Gunnepalle	Ch. Gunnepalle	Mummidivaram
Cheyyeru	Cheyyeru	Katrenikona
Chirrayanam	Chirrayanam	Katrenikona
Chollangi	Chollangi	Thallarevu
Chollangi Peta	Chollangi Peta	Thallarevu
Dontikurru	Dontikurru	Katrenikona
G. Vemavaram	G. Vemavaram	Thallarevu
G. Vemavaram	G. Vemavaram	I. Polavaram
Gadilanka	Gadilanka	Mummidivaram
Geddanapalle	Geddanapalle	Katrenikona
Guthinadeevi	Guthinadeevi, Gogulanka	I. Polavaram
I. Polavaram	I. Polavaram	I. Polavaram
Injaram	Injaram	Thallarevu
Kamini	Kamini	Mummidivaram
Kandikuppa	Kandikuppa, Pallam	Katrenikona
Katrenikona	Katrenikona	Katrenikona
Kesanakurru	Kesanakurru	I. Polavaram
Komanapalle	Komanapalle, Kothalanka	Mummidivaram
Komaragiri	Komaragiri	I. Polavaram
Koringa	Koringa	Thallarevu
Kothalanka	Kothalanka, Karrivanirevu, Marlapalem	Mummidivaram
Krapa Chintalapudi	Krapa Chintalapudi	Mummidivaram
Kundaleswaram	Kundaleswaram	Katrenikona
Lakshmiwada	Lakshmiwada	Katrenikona

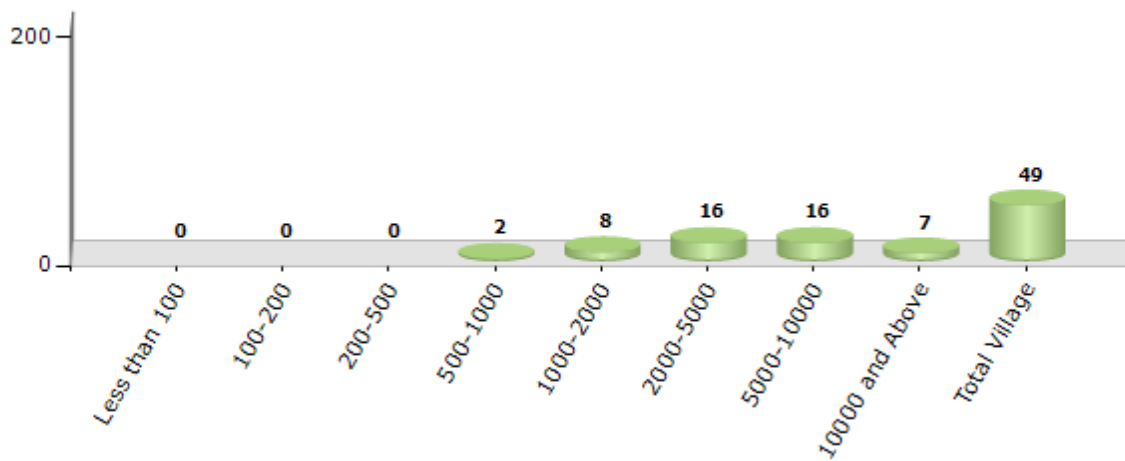
Contd....

Demographics

Number of Villages by Population Size - 2011

Less than 100	100-200	200-500	500-1000	1000-2000	2000-5000	5000-10000	10000 and Above	Total Village
0	0	0	2	8	16	16	7	49

Number of Villages by Population Size - 2011

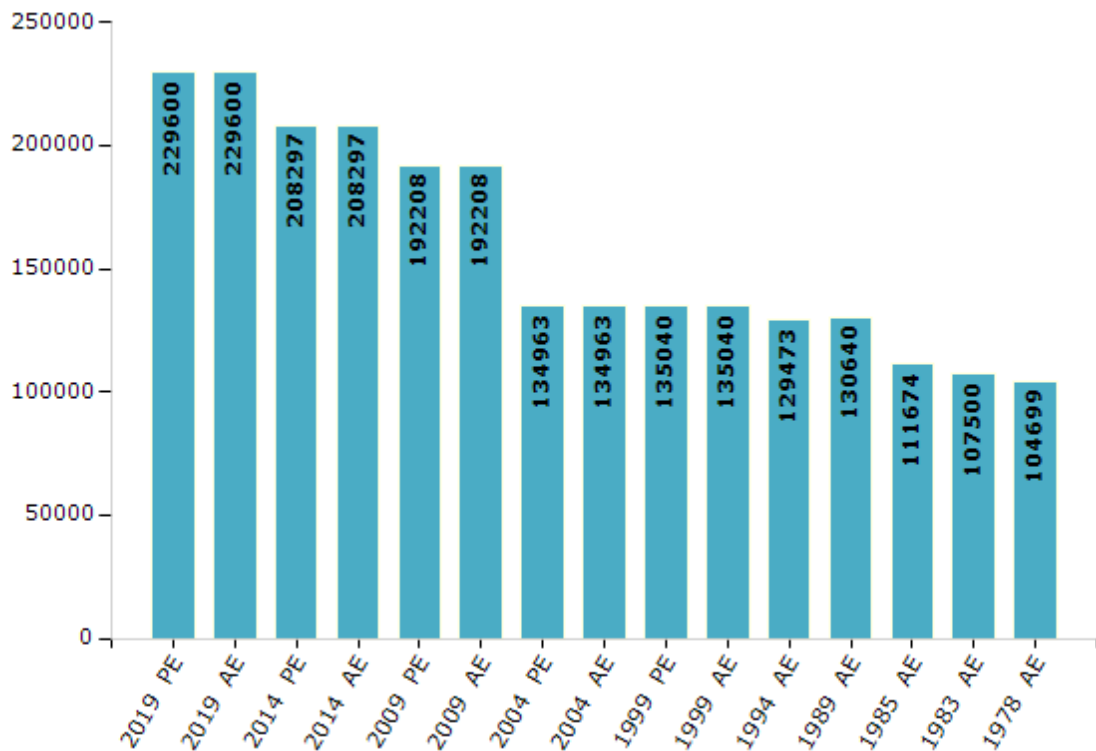


Electoral Features

Electors by Male & Female

Year	Male	Female	Others	Total	Year	Male	Female	Others	Total
2019 PE	115154	114443	3	229600	1994 AE	64552	64921	-	129473
2019 AE	115154	114443	3	229600	1989 AE	65399	65241	-	130640
2014 PE	105495	102798	4	208297	1985 AE	55143	56531	-	111674
2014 AE	105495	102798	4	208297	1983 AE	52790	54710	-	107500
2009 PE	95989	96219	-	192208	1978 AE	51582	53117	-	104699
2009 AE	95989	96219	-	192208	1972 AE	-	-	-	-
2004 PE	66825	68138	-	134963	1967 AE	-	-	-	-
2004 AE	66825	68138	-	134963	1962 AE	-	-	-	-
1999 PE	67182	67858	-	135040	1957 AE	-	-	-	-
1999 AE	67182	67858	-	135040	1955 AE	-	-	-	-

Number of Electors

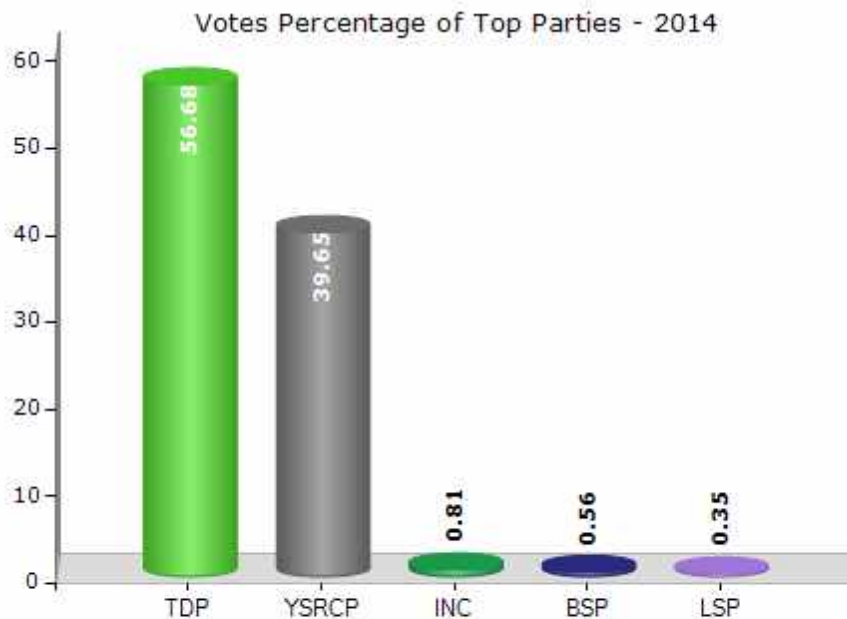


Note : AE : Assembly Election, PE : Assembly Segment of Parliamentary Election

Historical Summary Election Results

Summary Result of Assembly Election - 2014

Candidate Name	Party	Votes	Votes %
Datla Subba Raju (Buchi Babu)	TDP	98274	56.68
Guthula Venkata Sai Srinivasa Rao	YSRCP	68736	39.65
Gangireddy Trinadha Rao	INC	1401	0.81
Kola Thrimurthulu	BSP	965	0.56
Prabhakara Pendyala	LSP	611	0.35
Swamy Naicker Tirumani	JaSPa	535	0.31
Gosangi Chittibabu	ICSP	525	0.3
Vijaya Chakravarthy Pantagada	RPI(KH)	498	0.29
Nandyala Krishna Rao	PPOI	381	0.22
Ragurthi Satyanarayana	IND	219	0.13
Konki Sankarudu	IND	215	0.12
Isukapalli Arjuna Raju	IND	144	0.08
Kattoju Sreenivasa Rao (Yobu)	IND	128	0.07
	NOTA	746	0.43



Polling Station Level Election Results

Number and Name of Polling Stations (PS) (2019 AE)

Number of Polling Stations	Name of Polling Stations	Number of Polling Stations	Name of Polling Stations
1	Mandal Praja Parishad Primary School Cum Cyclone Shelter	22	Mandal Praja Parishad Primary School Mandal Praja Parishad Primary School, Tillamma Cheruvupeta, Mummidivaram
2	New Building, Western Side, Room No. 2	23	M.P.P. P. School Mandal Praja Parishad Primary School, North Wing, Agraharam H/O. Mummidivaram
3	Mandal Praja Parishad Upper Primary School	24	M.P.P. P. School Mandal Praja Parishad Primary School, South Wing.
4	Madal Praja Parishad Primary School New Building South Side Room	25	Mandal Praja Parishad Primary School Mandal Praja Parishad Primary School, Eastern Building, Pettavaripeta H/O. Mummidivaram
5	Madal Praja Parishad Primary School New Building North Side Room	26	Mandal Praja Parishad Primary School Mandal Praja Parishad Primary School, Western Building, East Side Room, Pettavaripeta H/O. Mummidivaram
6	Z.P.P. High School South Side Building	27	Mandal Praja Parishad Primary School Mandal Prja Parishad Primary School, Ambedkarnagar, Mummidivaram
7	M.P.P.P. School North Side	28	M.P.P.P. School Mandal Praja Parishad Primary School, East Wing, Chippalapalem H/O. Mummidivaram
8	M.P.P.P. School South Side	29	M.P.P.P. School Mpps New Building, Chippalapalem
9	Mandal Praja Parishad Upper Primary School Main Building	30	M.P.P.P. School Mandal Praja Parishad Primary School, Suryabhavan, Kondepudivaripeta H/O.Mummidivaram
10	Gram Panchayat Office Gram Panchayat Office,	31	M.P.P.P. School North Building East Side
11	Mandal Praja Parishad Primary School North Side New Building	32	Mandal Praja Parishadh Primary School New Building Mahipala Cheruvu
12	Mandal Praja Parishad Primary School West Side Building	33	Govt. High School East Building South Wing
13	M.P.P.P. School Adi Andhra	34	Govt. High School East Building, North Wing
14	Zilla Praja Parishad Girls High School South Wing, Eastside 1St Room	35	Z.P.P.H. School Zilla Praja Parishad High School, Ground Floor, West Side 1St Room, Ch.Gunnepalli
15	Zilla Praja Parishad Girls High School North Wing East Side 2nd Room	36	Z.P.P.H. School Mppp School East Side 1St Room
16	Zilla Praja Parishad Boys High School West Wing Building North Side 2nd Room	37	Z.P.P.H. School Ground Floor Westside 2nd Room
17	Zilla Praja Parishad Boys High School West Wing Building, South Side 2nd Room	38	M.P.P.U.P. School New Building North Side Room
18	Agriculture Market Committee Building Agriculture Market Committee Building, Staff Room No. 02 Mummidivaram	39	M.P.P.U.P. School New Building, Southern Side Room
19	Anganwadi Center Angan Wadi Center, Code No. 7, Market Road, Mummidivaram	40	Z.P.P.H. School Main Building, North Wing
20	M.P.P.P. School Ground Floor East Side Room	41	Z.P.P.H. School South Wing
21	M.P.P.P. School Ground Floor West Side Room	42	Mandal Praja Parishad Primary School Mandal Praja Parishad Primary School, Western Side, New Building, Romm No. 01, Chintapallilanka H/O Annampalli

Contd....

Polling Station Level Election Results

Polling Station-wise Votes Secured by Overall Top Five Parties in Mummidivaram Assembly in Assembly Election (AE) under Amalapuram Parliamentary Constituency in Andhra Pradesh (2019)

Number of Polling Station	Winner - Ponnada Venkata Satish Kumar (YSRCP)	Runner-up - Datla Subba Raju (Butchi Babu) (TDP)	3rd - Pithani Bala Krishna (JnP)	4th - Mopuri Srinivas Kiran (INC)	5th - Chitti Babu Karri (BJP)	NOTA	Other	Total Votes Secured
36	48	118	299	1	4	4	18	492
37	310	315	225	5	7	10	21	893
38	319	262	105	10	4	7	12	719
39	238	388	173	12	9	7	12	839
40	246	207	416	4	8	11	24	916
41	237	234	459	6	2	8	26	972
42	489	249	6	6	5	7	9	771
43	236	258	151	5	4	6	6	666
44	256	207	55	4	1	12	1	536
45	293	97	94	3	1	10	9	507
46	255	371	294	3	4	12	9	948
47	248	133	56	3	3	3	3	449
48	375	170	183	3	0	5	5	741
49	161	265	131	8	6	6	10	587
50	197	454	231	3	8	12	9	914
51	160	319	452	5	5	5	12	958
52	177	576	147	4	2	9	14	929
53	231	322	66	5	3	0	5	632
54	174	253	78	3	1	2	1	512
55	189	304	179	6	2	8	19	707
56	176	330	147	4	7	11	8	683
57	367	245	186	10	7	8	5	828
58	394	154	12	1	5	7	12	585
59	419	265	12	7	3	12	8	726
60	382	301	224	5	4	13	6	935
61	298	361	263	11	2	16	11	962
62	153	447	288	1	7	11	17	924
63	256	443	88	3	8	5	14	817
64	296	333	44	9	7	14	5	708
65	214	159	100	3	3	9	8	496
66	307	412	219	1	3	5	2	949
67	234	310	77	3	2	9	7	642
68	198	388	42	5	5	6	11	655
69	321	289	104	5	1	13	5	738
70	272	222	11	0	2	1	2	510

Contd....

Polling Station Level Election Results

Winner, Runner-up and 3rd Party Position & Winning Margin According to Polling Stations in Mummidivaram Assembly in Assembly Election (AE) under Amalapuram Parliamentary Constituency in Andhra Pradesh (2019)

Polling Station Number	Winner Party	Winner Votes (%)	Runner-up Party	Runner-up Votes (%)	Winning Margin Votes (%)	Third Party	Third Party Votes (%)	Other Votes (%)
75	TDP	358 (51)	YSRCP	183 (26.07)	175 (24.93)	JnP	129 (18.38)	32 (4.56)
76	TDP	320 (56.44)	YSRCP	134 (23.63)	186 (32.81)	JnP	97 (17.11)	16 (2.82)
77	TDP	289 (59.47)	JnP	104 (21.4)	185 (38.07)	YSRCP	72 (14.81)	21 (4.32)
78	TDP	335 (52.1)	YSRCP	155 (24.11)	180 (27.99)	JnP	124 (19.28)	29 (4.51)
79	TDP	263 (49.07)	YSRCP	148 (27.61)	115 (21.46)	JnP	102 (19.03)	23 (4.29)
80	YSRCP	337 (48.98)	TDP	244 (35.47)	93 (13.51)	JnP	87 (12.65)	20 (2.91)
81	YSRCP	223 (52.1)	TDP	147 (34.35)	76 (17.75)	JnP	45 (10.51)	13 (3.04)
82	YSRCP	401 (51.48)	TDP	210 (26.96)	191 (24.52)	JnP	143 (18.36)	25 (3.21)
83	YSRCP	368 (39.74)	TDP	352 (38.01)	16 (1.73)	JnP	158 (17.06)	48 (5.18)
84	YSRCP	405 (52.19)	TDP	203 (26.16)	202 (26.03)	JnP	122 (15.72)	46 (5.93)
85	TDP	244 (35.83)	YSRCP	233 (34.21)	11 (1.62)	JnP	153 (22.47)	51 (7.49)
86	TDP	386 (48.55)	YSRCP	324 (40.75)	62 (7.8)	JnP	63 (7.92)	22 (2.77)
87	YSRCP	262 (42.95)	TDP	229 (37.54)	33 (5.41)	JnP	82 (13.44)	37 (6.07)
88	YSRCP	275 (48.67)	TDP	254 (44.96)	21 (3.71)	JnP	23 (4.07)	13 (2.3)
89	YSRCP	252 (50.7)	TDP	222 (44.67)	30 (6.03)	BJP	6 (1.21)	17 (3.42)
90	NV	NV (NV)	NV	NV (NV)	NV (NV)	NV	NV (NV)	NV (NV)
91	YSRCP	214 (47.35)	TDP	196 (43.36)	18 (3.99)	JnP	16 (3.54)	26 (5.75)
92	TDP	493 (58.21)	YSRCP	167 (19.72)	326 (38.49)	JnP	158 (18.65)	29 (3.42)
93	YSRCP	325 (58.04)	TDP	165 (29.46)	160 (28.58)	JnP	51 (9.11)	19 (3.39)
94	TDP	317 (45.09)	YSRCP	294 (41.82)	23 (3.27)	JnP	68 (9.67)	24 (3.41)
95	TDP	438 (60.75)	YSRCP	222 (30.79)	216 (29.96)	JnP	40 (5.55)	21 (2.91)
96	YSRCP	566 (61.32)	TDP	293 (31.74)	273 (29.58)	JnP	36 (3.9)	28 (3.03)
97	TDP	336 (60.76)	YSRCP	112 (20.25)	224 (40.51)	JnP	98 (17.72)	7 (1.27)
98	TDP	309 (43.77)	YSRCP	233 (33)	76 (10.77)	JnP	145 (20.54)	19 (2.69)
99	YSRCP	332 (64.34)	TDP	141 (27.33)	191 (37.01)	JnP	22 (4.26)	21 (4.07)
100	YSRCP	308 (76.05)	TDP	78 (19.26)	230 (56.79)	JnP	13 (3.21)	6 (1.48)
101	YSRCP	342 (56.25)	TDP	218 (35.86)	124 (20.39)	JnP	14 (2.3)	34 (5.59)
102	TDP	360 (45.45)	YSRCP	244 (30.81)	116 (14.64)	JnP	164 (20.71)	24 (3.03)
103	YSRCP	308 (40.16)	TDP	300 (39.11)	8 (1.05)	JnP	149 (19.43)	10 (1.3)
104	YSRCP	392 (69.5)	TDP	119 (21.1)	273 (48.4)	JnP	22 (3.9)	31 (5.5)
105	YSRCP	264 (66.84)	TDP	107 (27.09)	157 (39.75)	JnP	13 (3.29)	11 (2.78)
106	YSRCP	357 (59.5)	TDP	180 (30)	177 (29.5)	JnP	15 (2.5)	48 (8)
107	YSRCP	421 (52.49)	TDP	219 (27.31)	202 (25.18)	JnP	131 (16.33)	31 (3.87)
108	YSRCP	632 (65.09)	TDP	298 (30.69)	334 (34.4)	JnP	12 (1.24)	29 (2.99)
109	YSRCP	460 (61.33)	TDP	225 (30)	235 (31.33)	JnP	19 (2.53)	46 (6.13)
110	YSRCP	488 (66.21)	TDP	204 (27.68)	284 (38.53)	JnP	28 (3.8)	17 (2.31)
111	YSRCP	355 (63.51)	TDP	157 (28.09)	198 (35.42)	JnP	13 (2.33)	34 (6.08)

Contd....

Socio-Economic Amenities - Rural

Access to Education Facilities

Particulars	Number of Villages (% of Population)				
	Available	Not Available	If Not Available (Distance of Nearest Facility)		
			A	B	C
Govt. Primary School	49 (100)	0 (0)	0 (0)	0 (0)	0 (0)
Private Primary School	22 (66)	27 (34)	0 (0)	0 (0)	0 (0)
Govt. Middle School	42 (95)	7 (5)	7 (5)	0 (0)	0 (0)
Private Middle School	13 (45)	36 (55)	0 (0)	0 (0)	0 (0)
Govt. Secondary School	33 (85)	16 (15)	14 (10)	1 (3)	0 (0)
Private Secondary School	9 (34)	40 (66)	0 (0)	0 (0)	0 (0)
Govt. Senior Secondary School	5 (25)	44 (75)	4 (9)	9 (12)	1 (2)
Private Senior Secondary School	6 (23)	43 (77)	9 (13)	15 (26)	2 (2)
Govt. Arts and Science Degree College	4 (11)	45 (89)	3 (5)	4 (5)	0 (0)
Private Arts and Science Degree College	4 (16)	45 (84)	9 (12)	22 (46)	3 (5)
Govt. Engineering College	0 (0)	49 (100)	0 (0)	2 (2)	0 (0)
Private Engineering College	7 (29)	42 (71)	6 (10)	13 (16)	21 (42)
Govt. Medicine College	0 (0)	49 (100)	0 (0)	2 (2)	11 (26)
Private Medicine College	0 (0)	49 (100)	0 (0)	2 (3)	34 (69)
Govt. Management Institute	0 (0)	49 (100)	0 (0)	2 (2)	11 (26)
Private Management Institute	0 (0)	49 (100)	0 (0)	2 (3)	34 (69)
Govt. Polytechnic	1 (2)	48 (98)	5 (11)	5 (13)	27 (51)
Private Polytechnic	1 (2)	48 (98)	1 (1)	1 (1)	8 (19)
Govt. Vocational Training School/ITI	0 (0)	49 (100)	3 (6)	3 (10)	2 (4)
Private Vocational Training School/ITI	4 (11)	45 (89)	5 (6)	10 (16)	22 (47)
Govt. Non Formal Training Centre	0 (0)	49 (100)	5 (8)	4 (5)	26 (61)
Private Non Formal Training Centre	1 (5)	48 (95)	4 (3)	8 (14)	1 (3)
Govt. School For Disabled	0 (0)	49 (100)	0 (0)	4 (5)	45 (95)
Private School For Disabled	0 (0)	49 (100)	0 (0)	0 (0)	0 (0)
Government Others	0 (0)	49 (100)	0 (0)	0 (0)	0 (0)
Private Others	0 (0)	49 (100)	0 (0)	0 (0)	0 (0)

Note : Distance A : Less than 5 km; B : Between 5-10 km; C : 10+ km.; Source : Data Analysis is based on 2011 Census.

DISCLAIMER

The Terms of Use and Disclaimer of Datanet India Private Limited (hereinafter referred to as "Datanet") for use of this analysis report of **Mummidivaram Assembly Constituency (Mummidivaram Vidhan Sabha)** :-

1. **Assembly Factbook™** is a Registered Trade Mark owned by Datanet.
2. All the maps are sketched and graphical representation only and have not been drawn to the scale and also not to represent the actual geographical area or boundary of the unit.
3. The data for the aforesaid analysis is based on authentic sources and has been culled from the various publications of Census, CSO and NSSO for district and block level data, various central and state government departments, Central & State Elections Commissions and the concerned Returning Officers' releases, Electoral Rolls, Election results and allied publications, internal assessment, surveys, estimates and analysis. Therefore, certain adjustment of data at micro level may have been done to arrive closer to the macro data.
4. Data have been provided on an "As Is" and "As AVAILABLE" basis
5. The colours shown in the maps or diagram and charts of a particular party, alliance or AC are indicative and do not represent them.
6. This publication which includes maps, sheets, graphs and data would be the property under copyright of Datanet only. The user may use these for its internal study, analysis and research purposes. It's public display, re-selling or any commercial uses by the user are not allowed.
7. Datanet has taken due care and caution in compilation and processing of data and allied information, but does not guarantee the accuracy, adequacy or completeness of any information/analysis and will be not responsible for any errors or omissions or for the results obtained from the use of such information/analysis.
8. All the contents for the publication have been culled from various authentic sources and Datanet reasonably believes such sources to be reliable, but does not make any representations, express or implied as to the accuracy or fitness of use of such information. The information or contents of the information/analysis do not constitute advice and should not be relied upon in making (or refraining from making) any decision. Any reliance placed upon the information provided by Datanet is the sole responsibility and strictly at the user's risk.
9. In no event will Datanet be liable for any damages (including, without limitation, damages for loss of business projects, or loss of profits) arising in contract, tort or otherwise from the use of or inability to use any of its contents, or from any action taken (or refrained from being taken) as a result of using the analysis or any of its contents. Datanet its directors, owners, editors, officials, employees, distributor and agents or any associate will not be liable for any errors in the information contained or any consequences arising from the use of the contents of the provided information/analysis.
10. If any provision of these terms and conditions is held invalid or illegal or unenforceable for any reason by any court of competent jurisdiction, such provision shall be severed and the remainder of provisions of the terms and conditions shall continue in full force and effect as if the Term of Use had been executed with the invalid, illegal or unenforceable provision eliminated.
11. If there are any discrepancies in the information provided, please bring it to attention of Datanet for suitable rectification measures.

Buy Online This Complete Book At
Datanet India eBooks Store

www.indiastatpublications.com

or go directly at

[http://www.indiastatpublications.com/
Assembly_factbook/Andhra_Pradesh/Amalapuram/
Mummidivaram](http://www.indiastatpublications.com/Assembly_factbook/Andhra_Pradesh/Amalapuram/Mummidivaram)

 **india**stat**elections**

ISBN . 978-93-87415-63-8



9 789387 415638