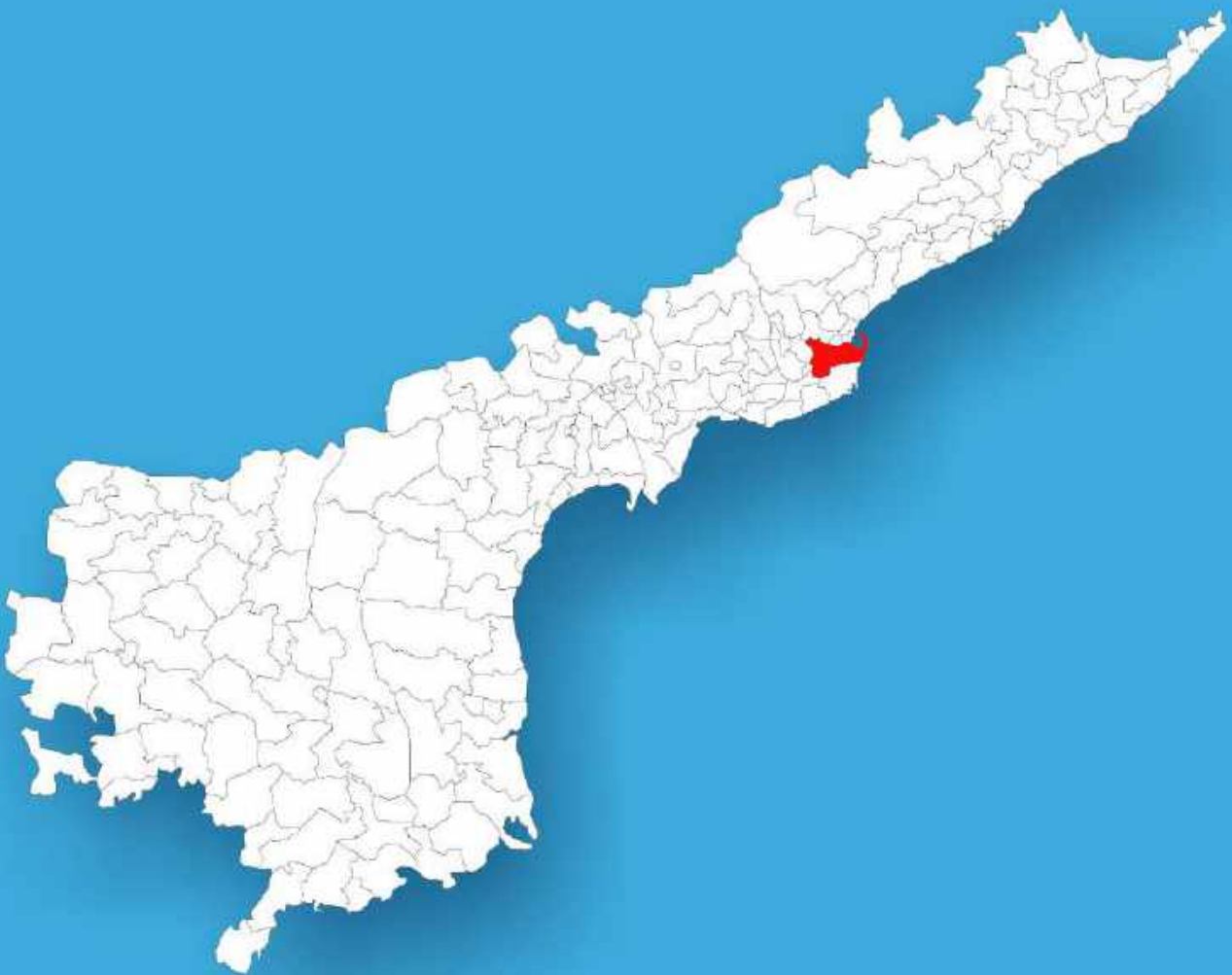




Andhra Pradesh

Assembly Factbook™

Ramachandrapuram Assembly Constituency



Key Electoral Data of Ramachandrapuram
Assembly Constituency (Vidhan Sabha)

Andhra Pradesh

Assembly Factbook™

Ramachandrapuram Assembly Constituency



Ramachandrapuram Vidhan Sabha

Editor & Director

Dr. R.K. Thukral

Research Editor

Dr. Shafeeq Rahman

Compiled, Researched and Published by Datanet India Pvt. Ltd.

D-100, 1st Floor,

Okhla Industrial Area, Phase-I,
New Delhi- 110020.

Ph.: 91-11- 43580781-84

Email : support@indiastatpublications.com

Website : www.indiastatelections.com

Online Book Store :

www.indiastatpublications.com

Report No. : AFB/AP-042-0125

ISBN : 978-93-5293-007-4

First Edition : January, 2018

Eighth Updated Edition : January, 2025

Price : Rs. 11500/-

US\$ 310

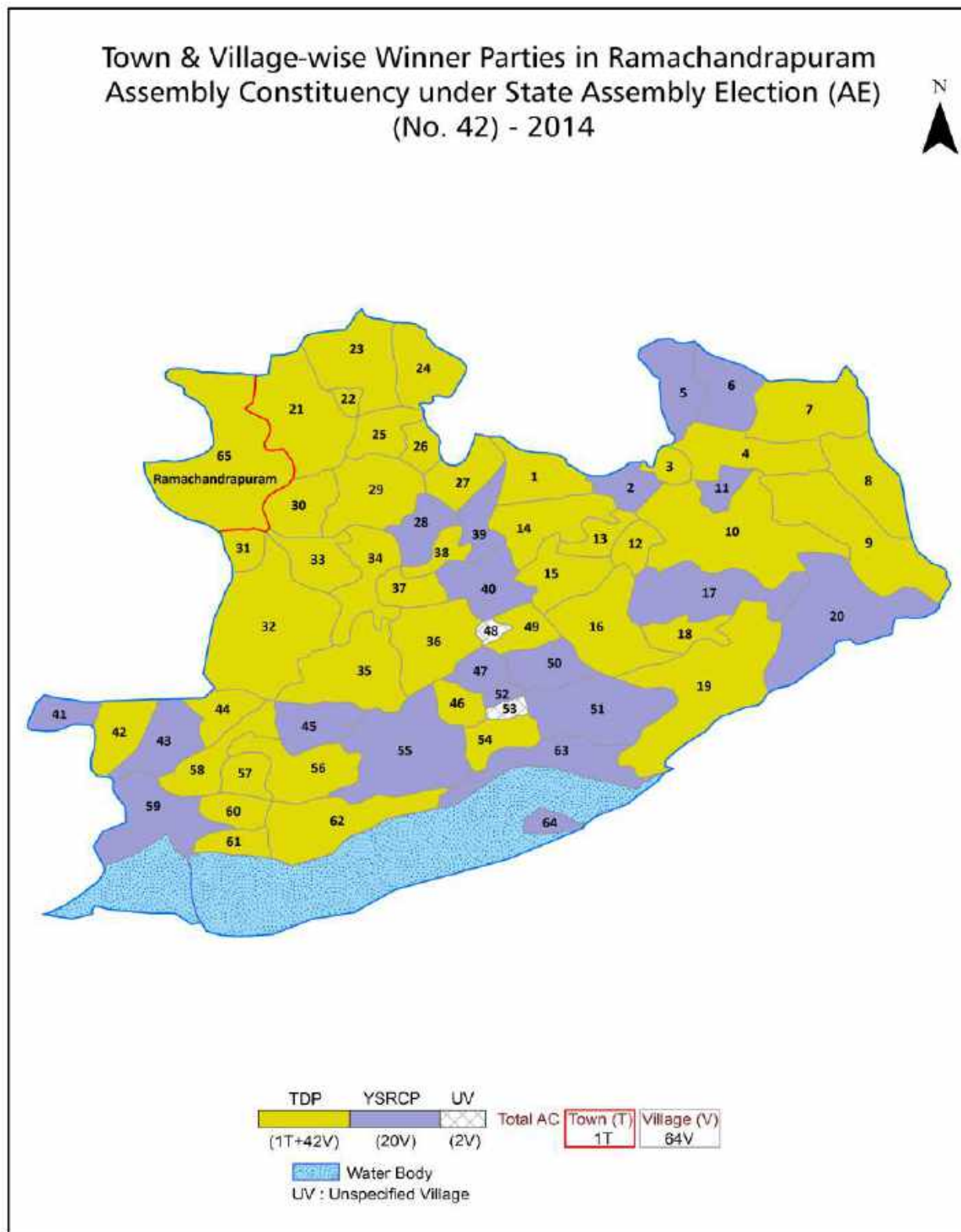
© Datanet India Pvt. Ltd.

All rights reserved. No part of this book may be reproduced, stored in a retrieval system or transmitted in any form or by any means, mechanical photocopying, photographing, scanning, recording or otherwise without the prior written permission of the publisher. Please refer to Disclaimer at page no. 205 for the use of this publication.

Printed in India

No.	Particulars	Page No.
	Introduction	
1	Assembly Constituency - (Vidhan Sabha) at a Glance Features of Assembly as per Delimitation Commission of India (2008)	1-2
	Location and Political Maps	
2	Location Map Boundaries of Assembly Constituency - (Vidhan Sabha) in District Boundaries of Assembly Constituency under Parliamentary Constituency - (Lok Sabha) Town & Village-wise Winner Parties- 2024-PE, 2024-AE, 2019-PE, 2019-AE, 2014-PE, 2014-AE, 2009-PE and 2009-AE	3-11
	Administrative Setup (2011)	
3	District Sub-district Towns Villages Inhabited Villages Uninhabited Villages Village Panchayat Intermediate Panchayat	12-15
	Demographics (2011)	
4	Population Households Rural/Urban Population Towns and Villages by Population Size Sex Ratio (Total & 0-6 Years) Religious Population Social Population Literacy Rate	16-17
	Electoral Features	
5	Important Dates of Last Elections Held Electors by Gender Service Electors Voters Voters Turnout Polling Stations & Average Number of Electors per Polling Station Electors by Age Group Present Elected Representatives	18-23
	Historical Summary Election Results	
6	Vote Share of Major Parties Winning Margin (Number & Percentage Polarity of Parties Summary Result of Assembly Segment of Parliamentary Elections 2024, 2019, 2014, 2009, 2004 and 1999 Summary Result of Assembly Elections 2024, 2019, 2014, 2009, 2004, 1999, 1994, 1989, 1985, 1983, 1978, 1972, 1967, 1962 and 1955	24-46
	Polling Station Level Election Results	
7	Name and Number of Polling Station 2024-PE, 2024-AE, 2019-PE, 2019-AE, 2014-PE, 2014-AE, 2009-PE and 2009-AE Polling Station-wise Electoral, Voter & Voter Turnout 2024-PE, 2024-AE, 2019-PE, 2019-AE, 2014-PE, 2014-AE, 2009-PE and 2009-AE Polling Station wise Elections Results 2024-PE, 2024-AE, 2019-PE, 2019-AE, 2014-PE, 2014-AE, 2009-PE and 2009-AE	47-183
	Share of Assembly Constituency	
8	Share of Assembly Constituency - (Vidhan Sabha) in State, District and Parliamentary Constituency - (Lok Sabha)	184
	Socio-Economic Amenities (2011)	
9	Access to Administrative Units Agricultural, Manufacturing and Industrial Commodities Demographic Indicators Education Health & Manpower Drinking Water Supply Sanitation Entertainment and Recreations Infrastructure Power Food Allocation Distribution and Marketing of Agriculture Commodities Infrastructure Transport and Road Infrastructure Communication Banking and Financial Services Land Use Irrigation Source	186-200
10	Abbreviation & Sources	202-203
11	Disclaimer	205

Location & Political Map



Administrative Setup

List of Village Panchayat & Intermediate Panchayat (Block) Name - 2011

Village Name	Village Panchayat Name	Intermediate Panchayat Name
Addampalle	Addampalle	Pamaruru
Ambikapalle Agraharam	Yanamadala	Ramachandrapuram
Amjuru	Amjuru	Pamaruru
Andrangi	Andrangi	Kajuluru
Aryavatam	Aryavatam	Kajuluru
Balantharam	Balantharam	Pamaruru
Bandanapudi	Bandanapudi	Kajuluru
Bhatla Palika	Bhatla Palika	Pamaruru
Bheemakrosupalem	Bheemakrosupalem	Ramachandrapuram
Cheduvada	Cheduvada	Kajuluru
Chodavaram	Chodavaram	Ramachandrapuram
Dangeru	Dangeru	Pamaruru
Draksharama	Draksharama	Ramachandrapuram
Duggudurru	Duggudurru	Kajuluru
Gangavaram	Gangavaram	Pamaruru
Gollapalem	Gollapalem	Kajuluru
Gudigalla Bhaga	Gudigalla Bhaga	Pamaruru
Gudigalla Rallagunta	Gudigalla Bhaga	Pamaruru
Hasanbada	Hasanbada	Ramachandrapuram
Ithapudi	Ithapudi	Kajuluru
Jagannaikulapalem	Jagannaikulapalem, Tallapolam	Ramachandrapuram
Jagannathagiri	Jagannathagiri	Kajuluru
Kajuluru	Kajuluru	Kajuluru
Kandulapalem	Kandulapalem	Ramachandrapuram
Kapavaram	Kapavaram	Ramachandrapuram
Kolanka	Pedalanka, Kolanka	Kajuluru
Koolla	Koolla	Pamaruru
Kota	Kota	Pamaruru
Kotipalle	Kotipalle	Pamaruru

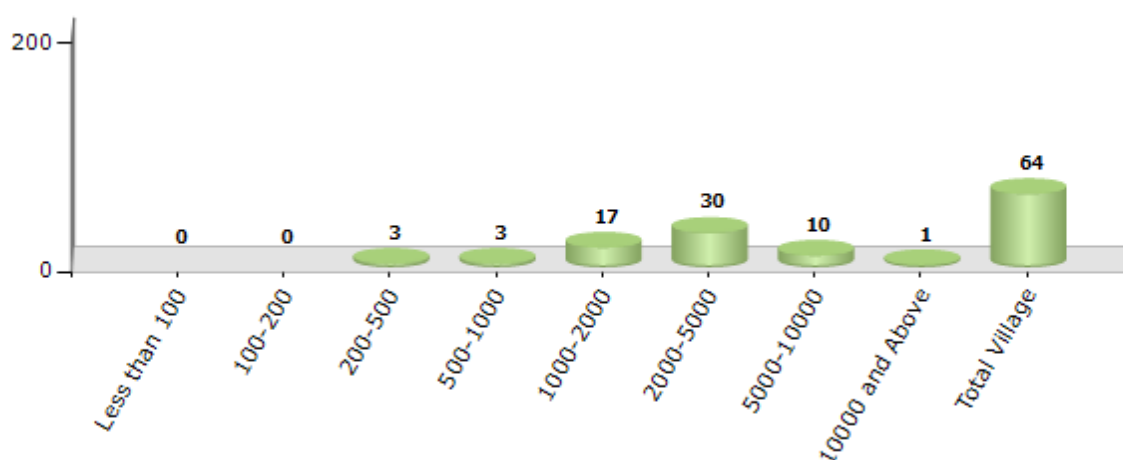
Contd....

Demographics

Number of Villages by Population Size - 2011

Less than 100	100-200	200-500	500-1000	1000-2000	2000-5000	5000-10000	10000 and Above	Total Village
0	0	3	3	17	30	10	1	64

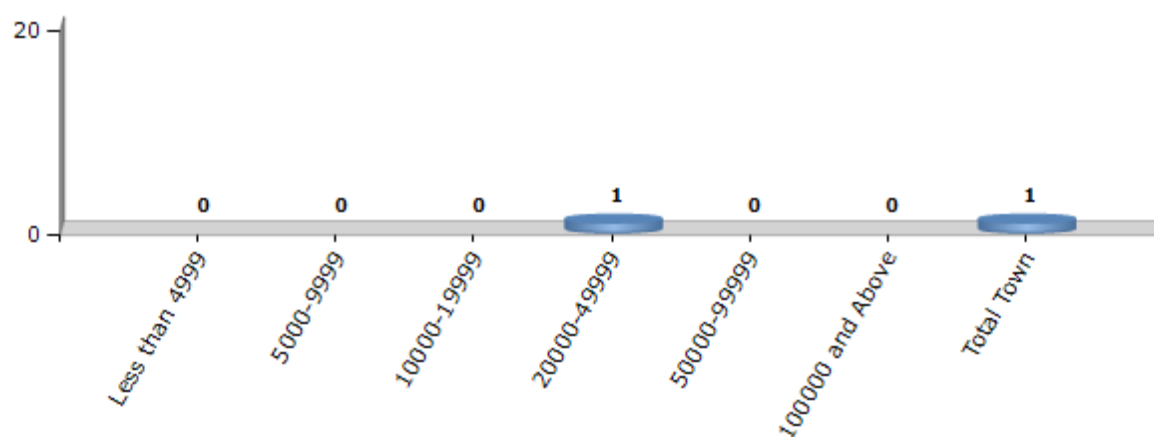
Number of Villages by Population Size - 2011



Number of Towns by Population Size - 2011

Less than 4999	5000-9999	10000-19999	20000-49999	50000-99999	100000 and Above	Total Town
0	0	0	1	0	0	1

Number of Towns by Population Size - 2011

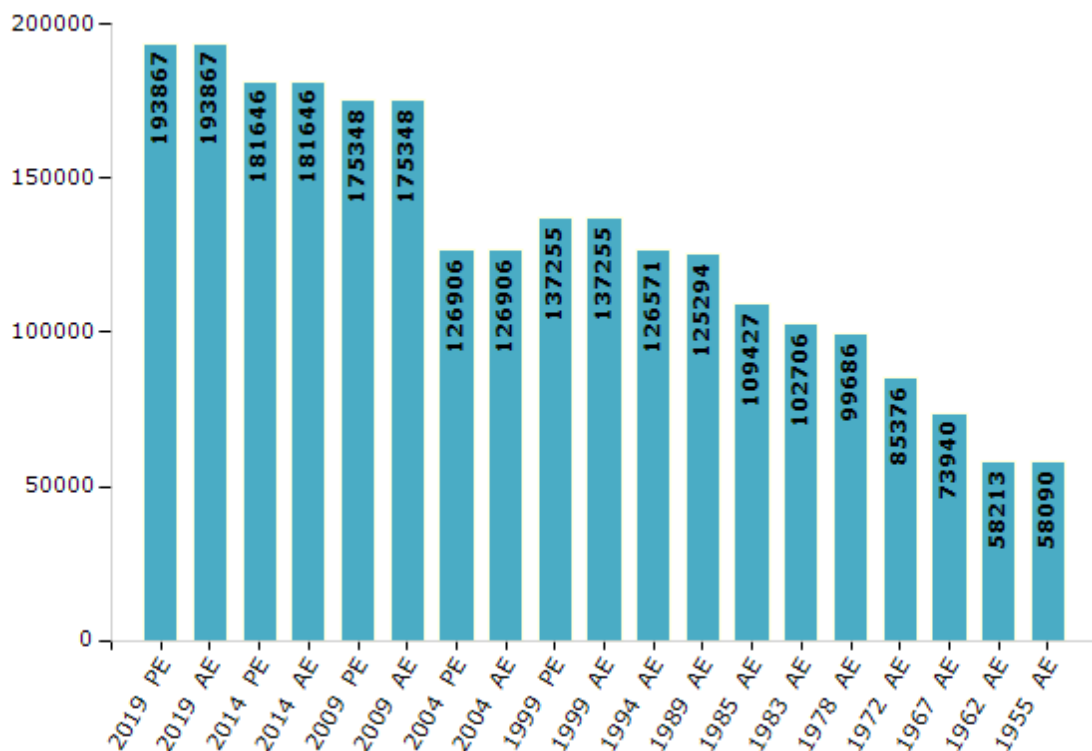


Electoral Features

Electors by Male & Female

Year	Male	Female	Others	Total	Year	Male	Female	Others	Total
2019 PE	96834	97026	7	193867	1994 AE	63292	63279	-	126571
2019 AE	96834	97026	7	193867	1989 AE	61996	63298	-	125294
2014 PE	91500	90139	7	181646	1985 AE	53573	55854	-	109427
2014 AE	91500	90139	7	181646	1983 AE	49923	52783	-	102706
2009 PE	87922	87426	-	175348	1978 AE	48681	51005	-	99686
2009 AE	87922	87426	-	175348	1972 AE	42508	42868	-	85376
2004 PE	63258	63648	-	126906	1967 AE	-	-	-	73940
2004 AE	63258	63648	-	126906	1962 AE	-	-	-	58213
1999 PE	68087	69168	-	137255	1957 AE	-	-	-	-
1999 AE	68087	69168	-	137255	1955 AE	-	-	-	58090

Number of Electors



Note : AE : Assembly Election, PE : Assembly Segment of Parliamentary Election

Historical Summary Election Results

Summary Result of Assembly Election - 2014

Candidate Name	Party	Votes	Votes %
Thota Trimurthulu	TDP	85254	53.24
Pilli Bose	YSRCP	68332	42.67
Talatam Veera Raghava Rao	JaSPa	1058	0.66
J.V.Nanda	INC	986	0.62
Abbulu Dondakayala	BSP	878	0.55
Bhima Sankara Sastry Mylavaram	LSP	675	0.42
Battula Srinivasarao	RP(K)	400	0.25
Sade Babu Prasad	IND	318	0.2
Guttula.Sri Suryanarayana Babu	IND	262	0.16
P.Subash Chandra Bosu	IND	223	0.14
Vanapalli Venkata Lakshmi	PPOI	162	0.1
Gurralla Daya Mani	IND	135	0.08
Madda Krishna Murthy	IND	124	0.08
Ramachandra Rao Katta	ICSP	114	0.07
Ammaji Rao R	IND	87	0.05
Pedapati Bosu.	IND	80	0.05
Chandra Sekhar Madiki	IND	76	0.05
	NOTA	969	0.61

Polling Station Level Election Results

Number and Name of Polling Stations (PS) (2019 AE)

Number of Polling Stations	Name of Polling Stations	Number of Polling Stations	Name of Polling Stations
1	Tp Pantulu Municipal High School, Kothuru Ramachandrapuram Municipality RCC Building Eastern Side Room, Kothuru	22	Sri Sarvepalli Radhakrishna Municipal Primary School, RCC (Sarva Shiksha Abhiyan Building), Western Side Building, Southern Side Room, Chappidivarisavaram Ramachandrapuram
2	M.G.Mpl.Primary School, Ramachandrapuram Municipality Stillwell Peta, Ramachandrapuram	23	Municipal High School, Main Building, Ramachandrapuram Municipality Eastern Side 2 Nd Room
3	S.I.G.M.Primary School, Ramachandrapuram Municipality Eastern Side Building Northern Part, Chakalipeta	24	Municipal High School, Main Building, Ramachandrapuram Municipality Eastern Side 3 Rd Room
4	S.I.G.M.Primary School, Chalkalipeta, Ramachandrapuram Western Side Bldg Northern Side Room, Chakalipeta	25	Sri Kruthiventi Perraju Pantulu Govt. National Jr. College, RCC Building, Southern Side Room No. 1, Main Road Ramachandrapuram
5	Smt. Indira Gandhi Municipal High School, RCC Building, Southern Side Room No. 1 Chintapalli Suranna Nagar, Ramachandrapuram	26	Sri Kruthiventi Perraju Pantulu Govt. National Jr. College, RCC Building, Southern Side Room No. 3, Main Road Ramachandrapuram
6	Sri Jawaharlal Mpl.Primary School, Ramachandrapuram Southern Side Building, Eastern Side Room	27	Sri Kruthiventi Perraju Pantulu Govt. National Jr. College, RCC Building, Southern Side Room No. 2, Main Road Ramachandrapuram
7	Sri Jawaharlal Mpl.Primary School, Ramachandrapuram Southern Side Building, Western Room	28	Sri Kruthiventi Perraju Pantulu Govt. National Jr. College, Main Building, Eastern Side Room, Main Road Ramachandrapuram
8	Sri Jawaharlal Mpl.Primary School, Ramachandrapuram Western Side Building Middle Room	29	Sri Potti Sreeramulu Municipal Primary School, Western Room, Near Veterinary Hospital, Ramachandrapuram Sri Potti Sreeramulu Municipal Primary School, Western Room, Near Veterinary Hospital, Ramachandrapuram
9	Sri Jawaharlal Mpl.Primary School, Ramachandrapuram Western Side Building, Northern Side Room	30	Sri Potti Sreeramulu Municipal Primary School, Eastern Part, Near Veterinary Hospital, Ramachandrapuram Sri Potti Sreeramulu Municipal Primary School, Eastern Part, Near Veterinary Hospital, Ramachandrapuram
10	Zilla Praja Parishad Girls High School, Southern Side RCC Building Eastern Side Room, Opp: To Dcc Bank Main Road, Ramachandrapuram	31	Sri Lal Bahadur Municipal Primary School, Eastern Side Room On Southern Side, Thotavari Veedhi, Ramachandrapuram.
11	Zilla Praja Parishad Girls High School, Main Building (Tiled) Eastern Side Room (Besides Staff Room), Opp: To Dcc Bank Main Road, Ramachandrapuram Zilla Praja Parishad Girls High School, Main Building (Tiled) Eastern Side Room (Besides Staff Room), Opp: T	32	Sri Lal Bahadur Municipal Primary School, Western Side Room On Northern Side, Thotavari Veedhi, Ramachandrapuram.
12	Zilla Praja Parishad .Girls High School, Main Building (Tiled) Western Side Room (Besides H.M'S Room), Opp: To Dcc Bank Main Road, Ramachandrapuram	33	Sri Lal Bahadur Municipal Primary School, Western Side Room On Southern Side, Thotavari Veedhi, Ramachandrapuram.
13	Sri Kruthiventi Perraju Pantulu Govt. National High School, RCC Building, Southern Side, Room No. 14, Main Road Ramachandrapuram	34	Mandal Praja Parishad Upper Primary School, Second Building, Chodavaram Mandal Praja Parishad Upper Primary School, 2nd Building, Chodavaram
14	Sri Rajaji M.P.L. Primary School, Ramachandrapuram Municipality Ground Floor Eastern Side 1st Room	35	M.P.P.Teachers Training Building, Chodavaram Village Teachers Training Building
15	Sri Rajaji M.P.L. Primary School, Ramachandrapuram Municipality Ground Floor, 2nd Room From North Side	36	Anganwadi School Building North Side 1st Room, Chodavaram Near Mandal Praja Parishad Upper Primary School, Southern Part, Chodavaram.
16	Sri Rajaji M.P.L. Primary School, Ramachandrapuram Municipality Ground Flr, 2nd Room From Westside (South East Corner)	37	M.P.P.P. School, Malapadu H/O Chodavaram Village M.P.P. Primary School, Malapadu
17	Sri Raja Kakshut Aided Upper Primary School, 1st Room, Northern Side RCC Building, Main Road, Ramachandrapuram	38	M.P.P.P. School, Aambikapalli Agraharam Village Eastern Side RCC Building
18	Sri Raja Kakshut Aided Upper Primary School, Northern Side RCC Building, Main Road Ramachandrapuram	39	M.P.P.P. School, Narasapurapeta Village New Building
19	Sri Raja Kakshut Aided Upper Primary School 3rd Room Northern Side RCC Building, Main Road, Ramachandrapuram	40	M.P.P.P. School, Narasapurapeta Village Western Side Building
20	Sri Sarvepalli Radhakrishna Municipal Primary School, RCC Building, Southern Side, Middle Room, Chappidivarisavaram, Ramachandrapuram	41	M.P.P.P. School, Oduru Village Old Building Eastern Side Room
21	Sri Sarvepalli Radhakrishna Municipal Primary. School, RCC (Sarva Shiksha Abhiyan Building) Western Side Building, Northern Side Room, Chappidivarisavaram Ramachandrapuram Sri Sarvepalli Radhakrishna Municipal Primary. School, RCC (Sarva Shiksha Abhiyan Bui	42	M.P.P.P. School, Oduru Village Old Building Western Side Room

Contd....

Polling Station Level Election Results

Polling Station-wise Votes Secured by Overall Top Five Parties in Ramachandrapuram Assembly in Assembly Election (AE) under Amalapuram Parliamentary Constituency in Andhra Pradesh (2019)

Number of Polling Station	Winner - Chelluboyina Srinivasa Venugopala krishna (YSRCP)	Runner-up - Thota Trimurthulu (TDP)	3rd - Polisetti Chandra Sekhar (JnP)	4th - Isukapatla Sathish Kumar (INC)	5th - Dudala Sankara narayana murthy (BJP)	NOTA	Other	Total Votes Secured
36	444	248	11	7	2	9	9	730
37	298	200	6	1	1	5	4	515
38	288	243	6	5	0	8	2	552
39	431	361	14	2	4	12	7	831
40	353	357	14	3	9	8	10	754
41	302	330	82	6	3	10	11	744
42	499	155	30	4	0	12	4	704
43	390	549	8	5	5	11	7	975
44	382	314	50	2	2	7	5	762
45	171	272	195	5	5	7	13	668
46	60	273	182	1	2	0	8	526
47	83	380	132	4	1	3	5	608
48	338	156	41	7	0	11	6	559
49	178	203	13	1	0	0	3	398
50	143	436	203	3	10	0	8	803
51	179	464	139	5	4	5	13	809
52	353	122	47	5	1	6	8	542
53	173	382	83	7	2	3	4	654
54	317	160	25	1	1	1	1	506
55	301	579	161	5	2	3	21	1072
56	472	410	64	3	2	10	25	986
57	120	273	45	2	1	0	2	443
58	383	350	70	4	1	5	4	817
59	133	268	127	3	4	5	6	546
60	317	207	86	6	5	6	10	637
61	194	587	186	3	5	5	10	990
62	278	112	17	3	4	5	3	422
63	571	215	40	1	9	10	10	856
64	804	76	7	4	0	2	1	894
65	373	583	8	3	6	8	5	986
66	70	276	115	0	1	2	4	468
67	610	231	6	1	3	3	14	868
68	180	307	137	1	4	3	7	639
69	127	518	195	3	1	3	18	865
70	373	111	5	3	1	3	4	500

Contd....

Polling Station Level Election Results

Winner, Runner-up and 3rd Party Position & Winning Margin According to Polling Stations in Ramachandrapuram Assembly in Assembly Election (AE) under Amalapuram Parliamentary Constituency in Andhra Pradesh (2019)

Polling Station Number	Winner Party	Winner Votes (%)	Runner-up Party	Runner-up Votes (%)	Winning Margin Votes (%)	Third Party	Third Party Votes (%)	Other Votes (%)
75	TDP	366 (57.1)	JnP	130 (20.28)	236 (36.82)	YSRCP	128 (19.97)	17 (2.65)
76	TDP	435 (52.6)	JnP	245 (29.63)	190 (22.97)	YSRCP	126 (15.24)	21 (2.54)
77	YSRCP	367 (49.93)	TDP	317 (43.13)	50 (6.8)	JnP	41 (5.58)	10 (1.36)
78	TDP	299 (54.17)	JnP	158 (28.62)	141 (25.55)	YSRCP	79 (14.31)	16 (2.9)
79	TDP	373 (48.13)	YSRCP	312 (40.26)	61 (7.87)	JnP	66 (8.52)	24 (3.1)
80	TDP	325 (53.54)	YSRCP	167 (27.51)	158 (26.03)	JnP	97 (15.98)	18 (2.97)
81	YSRCP	450 (53.32)	TDP	306 (36.26)	144 (17.06)	JnP	55 (6.52)	33 (3.91)
82	TDP	475 (48.22)	YSRCP	470 (47.72)	5 (0.5)	JnP	11 (1.12)	29 (2.94)
83	YSRCP	311 (64.12)	TDP	156 (32.16)	155 (31.96)	JnP	10 (2.06)	8 (1.65)
84	TDP	423 (65.48)	YSRCP	203 (31.42)	220 (34.06)	JnP	7 (1.08)	13 (2.01)
85	TDP	441 (59.76)	YSRCP	242 (32.79)	199 (26.97)	JnP	42 (5.69)	13 (1.76)
86	TDP	391 (52.7)	YSRCP	314 (42.32)	77 (10.38)	JnP	25 (3.37)	12 (1.62)
87	YSRCP	472 (60.98)	TDP	257 (33.2)	215 (27.78)	JnP	29 (3.75)	16 (2.07)
88	TDP	369 (61.6)	YSRCP	112 (18.7)	257 (42.9)	JnP	97 (16.19)	21 (3.51)
89	YSRCP	463 (69)	TDP	145 (21.61)	318 (47.39)	JnP	32 (4.77)	31 (4.62)
90	YSRCP	321 (49.08)	TDP	317 (48.47)	4 (0.61)	JnP	4 (0.61)	12 (1.83)
91	TDP	234 (58.79)	YSRCP	150 (37.69)	84 (21.1)	JnP	2 (0.5)	12 (3.02)
92	TDP	478 (47.8)	JnP	276 (27.6)	202 (20.2)	YSRCP	225 (22.5)	21 (2.1)
93	YSRCP	536 (62.54)	TDP	238 (27.77)	298 (34.77)	JnP	58 (6.77)	25 (2.92)
94	TDP	335 (47.72)	JnP	182 (25.93)	153 (21.79)	YSRCP	173 (24.64)	12 (1.71)
95	YSRCP	257 (77.18)	TDP	59 (17.72)	198 (59.46)	INC	3 (0.9)	14 (4.2)
96	TDP	365 (55.64)	YSRCP	234 (35.67)	131 (19.97)	JnP	40 (6.1)	17 (2.59)
97	YSRCP	657 (63.36)	TDP	329 (31.73)	328 (31.63)	JnP	16 (1.54)	35 (3.38)
98	YSRCP	493 (74.47)	TDP	144 (21.75)	349 (52.72)	JnP	8 (1.21)	17 (2.57)
99	YSRCP	257 (70.6)	TDP	94 (25.82)	163 (44.78)	BJP	2 (0.55)	11 (3.02)
100	TDP	578 (57.68)	JnP	347 (34.63)	231 (23.05)	YSRCP	65 (6.49)	12 (1.2)
101	TDP	436 (44.99)	YSRCP	281 (29)	155 (15.99)	JnP	225 (23.22)	27 (2.79)
102	YSRCP	399 (46.02)	TDP	391 (45.1)	8 (0.92)	JnP	47 (5.42)	30 (3.46)
103	TDP	523 (62.79)	YSRCP	189 (22.69)	334 (40.1)	JnP	111 (13.33)	10 (1.2)
104	TDP	457 (48.26)	YSRCP	441 (46.57)	16 (1.69)	JnP	36 (3.8)	13 (1.37)
105	YSRCP	803 (75.68)	TDP	233 (21.96)	570 (53.72)	JnP	7 (0.66)	18 (1.7)
106	YSRCP	423 (63.8)	TDP	174 (26.24)	249 (37.56)	JnP	47 (7.09)	19 (2.87)
107	TDP	412 (50.31)	YSRCP	335 (40.9)	77 (9.41)	JnP	57 (6.96)	15 (1.83)
108	TDP	483 (55.52)	YSRCP	245 (28.16)	238 (27.36)	JnP	117 (13.45)	25 (2.87)
109	YSRCP	408 (83.1)	TDP	61 (12.42)	347 (70.68)	JnP	11 (2.24)	11 (2.24)
110	YSRCP	429 (55.79)	TDP	290 (37.71)	139 (18.08)	JnP	35 (4.55)	15 (1.95)
111	YSRCP	252 (52.07)	TDP	172 (35.54)	80 (16.53)	JnP	41 (8.47)	19 (3.93)

Contd....

Socio-Economic Amenities - Rural

Access to Education Facilities

Particulars	Number of Villages (% of Population)				
	Available	Not Available	If Not Available (Distance of Nearest Facility)		
			A	B	C
Govt. Primary School	64 (100)	0 (0)	0 (0)	0 (0)	0 (0)
Private Primary School	18 (44)	46 (56)	0 (0)	0 (0)	0 (0)
Govt. Middle School	47 (84)	17 (16)	10 (11)	6 (3)	0 (0)
Private Middle School	8 (27)	56 (73)	0 (0)	0 (0)	0 (0)
Govt. Secondary School	27 (57)	37 (43)	20 (25)	12 (10)	1 (2)
Private Secondary School	8 (21)	56 (79)	1 (1)	0 (0)	0 (0)
Govt. Senior Secondary School	7 (23)	57 (77)	6 (6)	14 (19)	4 (6)
Private Senior Secondary School	9 (22)	55 (78)	15 (27)	11 (11)	2 (2)
Govt. Arts and Science Degree College	1 (3)	63 (97)	0 (0)	5 (8)	8 (10)
Private Arts and Science Degree College	5 (16)	59 (84)	13 (18)	21 (28)	11 (18)
Govt. Engineering College	0 (0)	64 (100)	0 (0)	0 (0)	7 (10)
Private Engineering College	1 (0)	63 (100)	6 (6)	17 (40)	33 (44)
Govt. Medicine College	0 (0)	64 (100)	0 (0)	0 (0)	59 (89)
Private Medicine College	0 (0)	64 (100)	0 (0)	0 (0)	5 (11)
Govt. Management Institute	0 (0)	64 (100)	0 (0)	0 (0)	11 (20)
Private Management Institute	0 (0)	64 (100)	4 (4)	16 (31)	33 (45)
Govt. Polytechnic	0 (0)	64 (100)	0 (0)	2 (2)	62 (98)
Private Polytechnic	0 (0)	64 (100)	0 (0)	0 (0)	0 (0)
Govt. Vocational Training School/ITI	0 (0)	64 (100)	0 (0)	2 (2)	19 (26)
Private Vocational Training School/ITI	1 (5)	63 (95)	10 (18)	14 (16)	18 (34)
Govt. Non Formal Training Centre	1 (5)	63 (95)	0 (0)	8 (9)	55 (86)
Private Non Formal Training Centre	0 (0)	64 (100)	0 (0)	0 (0)	0 (0)
Govt. School For Disabled	0 (0)	64 (100)	0 (0)	0 (0)	64 (100)
Private School For Disabled	0 (0)	64 (100)	0 (0)	0 (0)	0 (0)
Government Others	0 (0)	64 (100)	0 (0)	0 (0)	0 (0)
Private Others	0 (0)	64 (100)	0 (0)	0 (0)	0 (0)

Note : Distance A : Less than 5 km; B : Between 5-10 km; C : 10+ km.; Source : Data Analysis is based on 2011 Census.

DISCLAIMER

The Terms of Use and Disclaimer of Datanet India Private Limited (hereinafter referred to as "Datanet") for use of this analysis report of **Ramachandrapuram Assembly Constituency (Ramachandrapuram Vidhan Sabha) :-**

1. **Assembly Factbook™** is a Registered Trade Mark owned by Datanet.
2. All the maps are sketched and graphical representation only and have not been drawn to the scale and also not to represent the actual geographical area or boundary of the unit.
3. The data for the aforesaid analysis is based on authentic sources and has been culled from the various publications of Census, CSO and NSSO for district and block level data, various central and state government departments, Central & State Elections Commissions and the concerned Returning Officers' releases, Electoral Rolls, Election results and allied publications, internal assessment, surveys, estimates and analysis. Therefore, certain adjustment of data at micro level may have been done to arrive closer to the macro data.
4. Data have been provided on an "As Is" and "As AVAILABLE" basis
5. The colours shown in the maps or diagram and charts of a particular party, alliance or AC are indicative and do not represent them.
6. This publication which includes maps, sheets, graphs and data would be the property under copyright of Datanet only. The user may use these for its internal study, analysis and research purposes. It's public display, re-selling or any commercial uses by the user are not allowed.
7. Datanet has taken due care and caution in compilation and processing of data and allied information, but does not guarantee the accuracy, adequacy or completeness of any information/analysis and will be not responsible for any errors or omissions or for the results obtained from the use of such information/analysis.
8. All the contents for the publication have been culled from various authentic sources and Datanet reasonably believes such sources to be reliable, but does not make any representations, express or implied as to the accuracy or fitness of use of such information. The information or contents of the information/analysis do not constitute advice and should not be relied upon in making (or refraining from making) any decision. Any reliance placed upon the information provided by Datanet is the sole responsibility and strictly at the user's risk.
9. In no event will Datanet be liable for any damages (including, without limitation, damages for loss of business projects, or loss of profits) arising in contract, tort or otherwise from the use of or inability to use any of its contents, or from any action taken (or refrained from being taken) as a result of using the analysis or any of its contents. Datanet its directors, owners, editors, officials, employees, distributor and agents or any associate will not be liable for any errors in the information contained or any consequences arising from the use of the contents of the provided information/analysis.
10. If any provision of these terms and conditions is held invalid or illegal or unenforceable for any reason by any court of competent jurisdiction, such provision shall be severed and the remainder of provisions of the terms and conditions shall continue in full force and effect as if the Term of Use had been executed with the invalid, illegal or unenforceable provision eliminated.
11. If there are any discrepancies in the information provided, please bring it to attention of Datanet for suitable rectification measures.

Buy Online This Complete Book At
Datanet India eBooks Store

www.indiastatpublications.com

or go directly at

[http://www.indiastatpublications.com/
Assembly_factbook/Andhra_Pradesh/Amalapuram/
Ramachandrapuram](http://www.indiastatpublications.com/Assembly_factbook/Andhra_Pradesh/Amalapuram/Ramachandrapuram)

 **india**stat**elections**

