



Andhra Pradesh

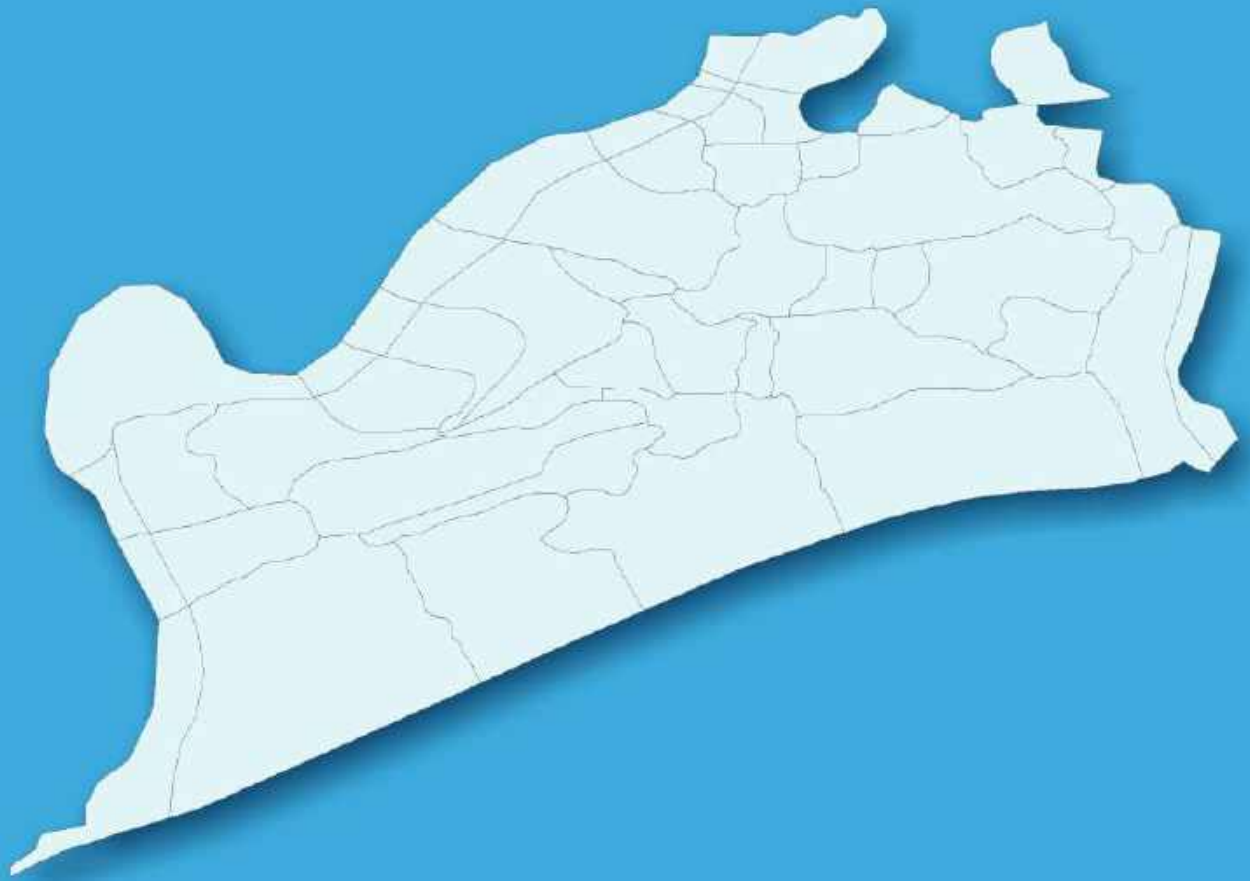
Assembly Factbook™

Razole Assembly Constituency



Key Electoral Data of Razole
Assembly Constituency (Vidhan Sabha)

Andhra Pradesh
Assembly FactbookTM
Razole Assembly Constituency



Razole Vidhan Sabha

Editor & Director

Dr. R.K. Thukral

Research Editor

Dr. Shafeeq Rahman

Compiled, Researched and Published by Datanet India Pvt. Ltd.

D-100, 1st Floor,

Okhla Industrial Area, Phase-I,
New Delhi- 110020.

Ph.: 91-11- 43580781-84

Email : support@indiastatpublications.com

Website : www.indiastatelections.com

Online Book Store :

www.indiastatpublications.com

Report No. : AFB/AP-045-0125

ISBN : 978-93-5293-011-1

First Edition : January, 2018

Eighth Updated Edition : January, 2025

Price : Rs. 11500/-

US\$ 310

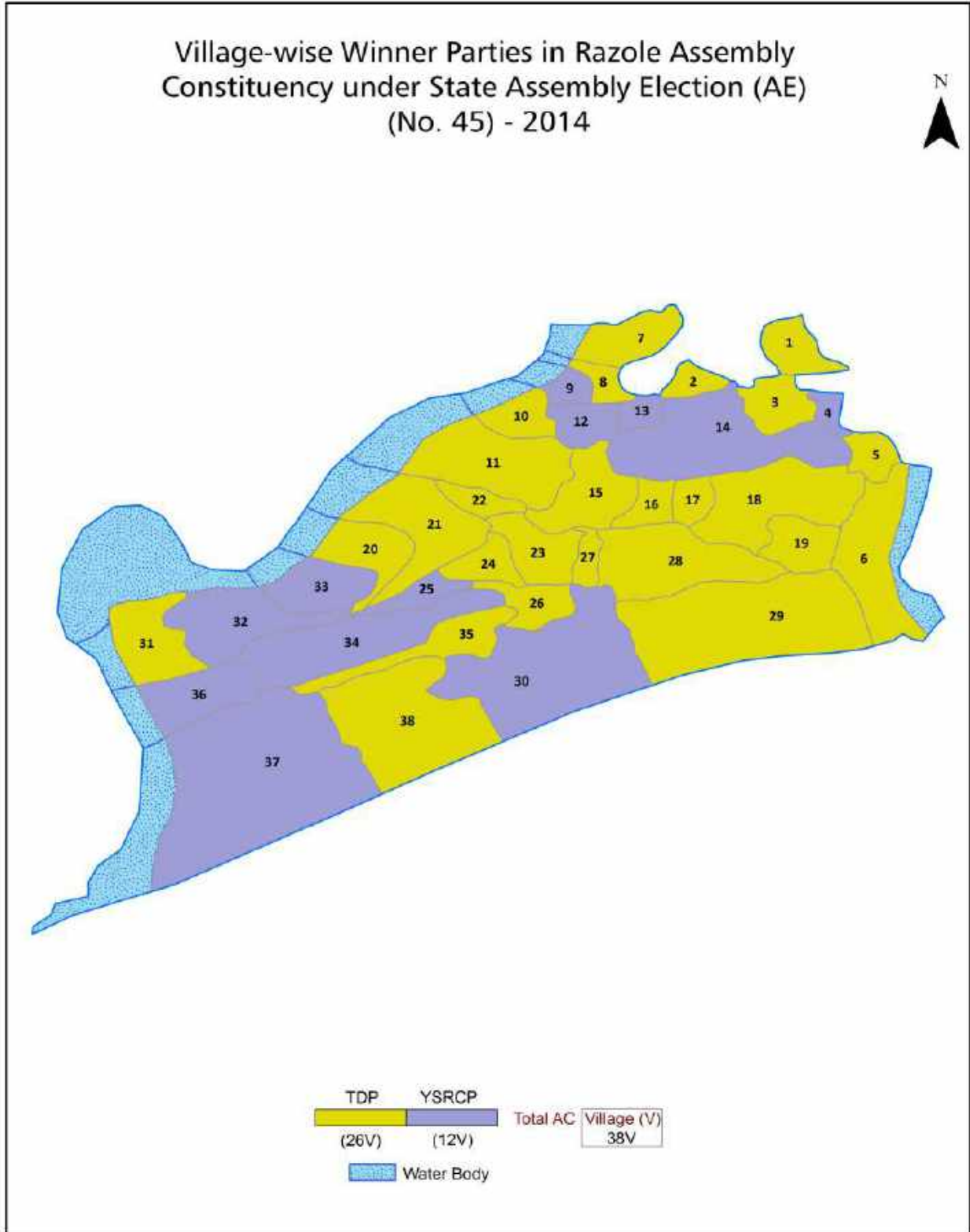
© Datanet India Pvt. Ltd.

All rights reserved. No part of this book may be reproduced, stored in a retrieval system or transmitted in any form or by any means, mechanical photocopying, photographing, scanning, recording or otherwise without the prior written permission of the publisher. Please refer to Disclaimer at page no. 193 for the use of this publication.

Printed in India

No.	Particulars	Page No.
	Introduction	
1	Assembly Constituency - (Vidhan Sabha) at a Glance Features of Assembly as per Delimitation Commission of India (2008)	1-2
	Location and Political Maps	
2	Location Map Boundaries of Assembly Constituency - (Vidhan Sabha) in District Boundaries of Assembly Constituency under Parliamentary Constituency - (Lok Sabha) Village-wise Winner Parties- 2024-PE, 2024-AE, 2019-PE, 2019-AE, 2014-PE, 2014-AE, 2009-PE and 2009-AE	3-11
	Administrative Setup (2011)	
3	District Sub-district Towns Villages Inhabited Villages Uninhabited Villages Village Panchayat Intermediate Panchayat	12-14
	Demographics (2011)	
4	Population Households Rural/Urban Population Villages by Population Size Sex Ratio (Total & 0-6 Years) Religious Population Social Population Literacy Rate	15-16
	Electoral Features	
5	Important Dates of Last Elections Held Electors by Gender Service Electors Voters Voters Turnout Polling Stations & Average Number of Electors per Polling Station Electors by Age Group Present Elected Representatives	17-22
	Historical Summary Election Results	
6	Vote Share of Major Parties Winning Margin (Number & Percentage Polarity of Parties Summary Result of Assembly Segment of Parliamentary Elections 2024, 2019, 2014, 2009, 2004 and 1999 Summary Result of Assembly Elections 2024, 2019, 2014, 2009, 2004, 1999, 1994, 1989, 1985, 1983, 1978, 1972, 1967, 1962 and 1955	23-45
	Polling Station Level Election Results	
7	Name and Number of Polling Station 2024-PE, 2024-AE, 2019-PE, 2019-AE, 2014-PE, 2014-AE, 2009-PE and 2009-AE Polling Station-wise Electoral, Voter & Voter Turnout 2024-PE, 2024-AE, 2019-PE, 2019-AE, 2014-PE, 2014-AE, 2009-PE and 2009-AE Polling Station wise Elections Results 2024-PE, 2024-AE, 2019-PE, 2019-AE, 2014-PE, 2014-AE, 2009-PE and 2009-AE	46-171
	Share of Assembly Constituency	
8	Share of Assembly Constituency - (Vidhan Sabha) in State, District and Parliamentary Constituency - (Lok Sabha)	172
	Socio-Economic Amenities (2011)	
9	Access to Administrative Units Agricultural, Manufacturing and Industrial Commodities Demographic Indicators Education Health & Manpower Drinking Water Supply Sanitation Entertainment and Recreations Infrastructure Power Food Allocation Distribution and Marketing of Agriculture Commodities Infrastructure Transport and Road Infrastructure Communication Banking and Financial Services Land Use Irrigation Source	174-188
10	Abbreviation & Sources	190-191
11	Disclaimer	193

Location & Political Map



Administrative Setup

List of Village Panchayat & Intermediate Panchayat (Block) Name - 2011

Village Name	Village Panchayat Name	Intermediate Panchayat Name
Antarvedi	Antarvedi, Antarvedi Devasthanam	Sakhinetipalle
Antarvedipalem	Antarvedipalem, Vuyyukivarimeraka	Sakhinetipalle
Appanaramuni Lanka	Appanaramuni Lanka	Sakhinetipalle
B. Savaram	B. Savaram	Razole
Chintalapalle	Chintalapalle	Razole
Edarada	Edarada	Mamidikuduru
Geddada	Geddada	Mamidikuduru
Gogannamattam	Gogannamattam, Karavaka	Mamidikuduru
Gudapalle	Gudapalle, Gubbalapalem	Malikipuram
Gudimellanka	Gudimellanka, Medicherlapalem	Malikipuram
Gudimula Kandrika	Gudimula	Sakhinetipalle
Irusumanda	Irusumanda	Malikipuram
Kadali	Kadali, Chennadam, Vegivaripalem	Razole
Katrevupadu	Katrevupadu	Razole
Kattiwanda	Kattiwanda	Malikipuram
Kesanapalle	Kesanapalle, Gollapalem, Padamatipalem	Malikipuram
Kesavadasupalem	Kesavadasupalem, Srungavarappadu	Sakhinetipalle
Komarada	Komarada	Mamidikuduru
Kunavaram	Kunavaram	Razole
Lakkavaram	Lakkavaram	Malikipuram
Magatapalle	Magatapalle	Mamidikuduru
Malikipuram	Malikipuram	Malikipuram
Mamidikuduru	Mamidikuduru	Mamidikuduru
Mattaparru	Mattaparru	Malikipuram
Mori	Mori, Moripodu	Sakhinetipalle
Mulikipalle	Mulikipalle	Razole
Palagummi	Palagummi	Razole
Podalada	Podalada	Razole
Ponnamanda	Ponnamanda, Merakapalem	Razole

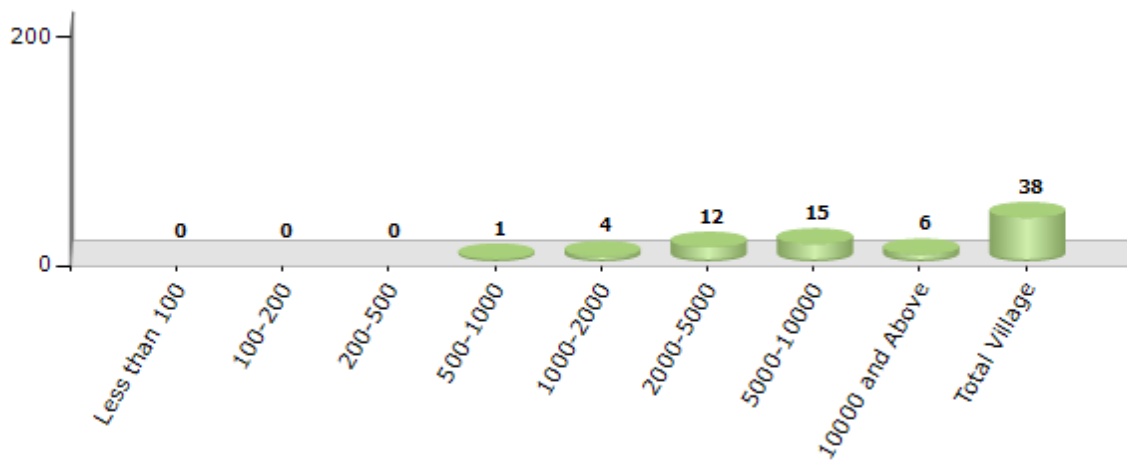
Contd....

Demographics

Number of Villages by Population Size - 2011

Less than 100	100-200	200-500	500-1000	1000-2000	2000-5000	5000-10000	10000 and Above	Total Village
0	0	0	1	4	12	15	6	38

Number of Villages by Population Size - 2011

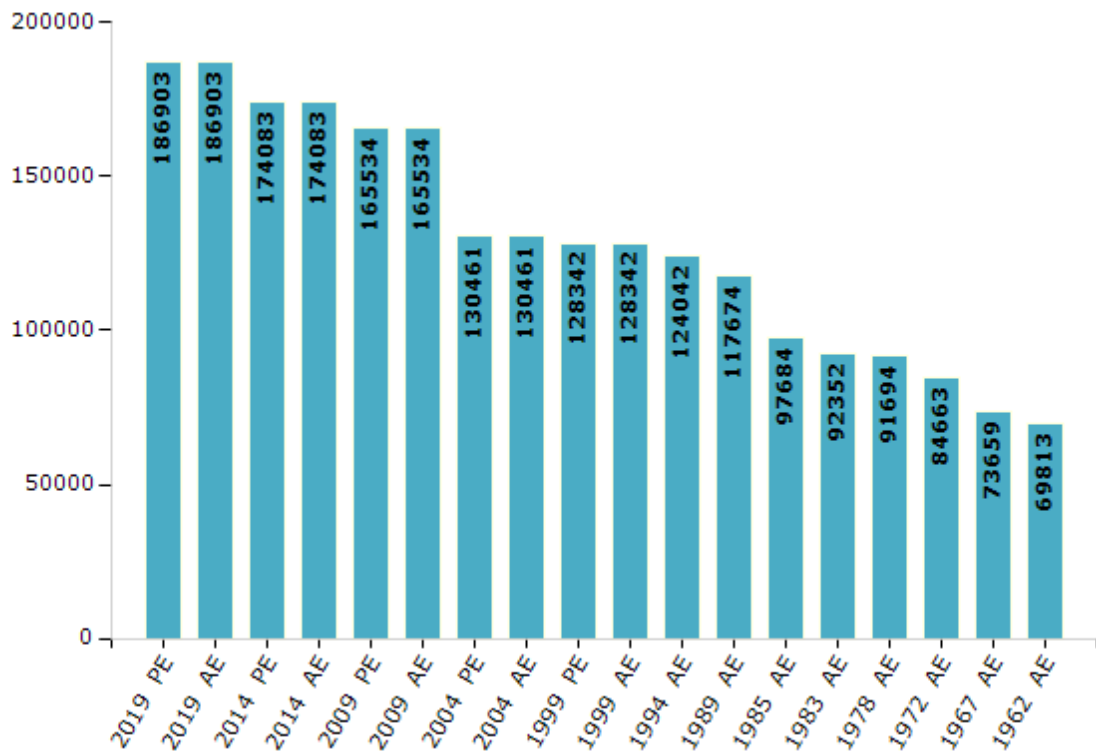


Electoral Features

Electors by Male & Female

Year	Male	Female	Others	Total	Year	Male	Female	Others	Total
2019 PE	93099	93801	3	186903	1994 AE	61497	62545	-	124042
2019 AE	93099	93801	3	186903	1989 AE	58015	59659	-	117674
2014 PE	87372	86708	3	174083	1985 AE	47396	50288	-	97684
2014 AE	87372	86708	3	174083	1983 AE	44404	47948	-	92352
2009 PE	81079	84455	-	165534	1978 AE	44434	47260	-	91694
2009 AE	81079	84455	-	165534	1972 AE	41034	43629	-	84663
2004 PE	64097	66364	-	130461	1967 AE	-	-	-	73659
2004 AE	64097	66364	-	130461	1962 AE	-	-	-	69813
1999 PE	63013	65329	-	128342	1957 AE	-	-	-	-
1999 AE	63013	65329	-	128342	1955 AE	-	-	-	-

Number of Electors

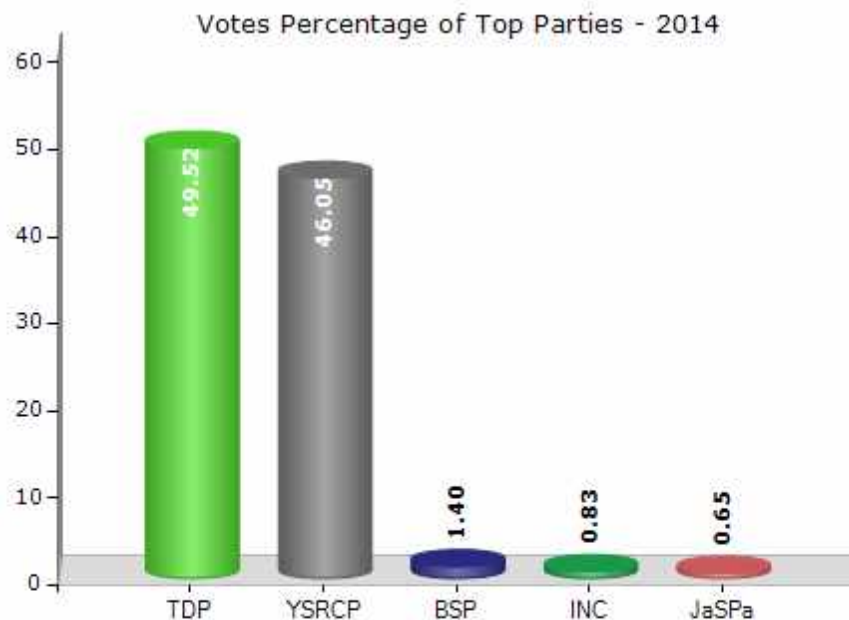


Note : AE : Assembly Election, PE : Assembly Segment of Parliamentary Election

Historical Summary Election Results

Summary Result of Assembly Election - 2014

Candidate Name	Party	Votes	Votes %
Gollapalli Surya Rao	TDP	66960	49.52
Bonthu Rajeswara Rao	YSRCP	62277	46.05
Chittinayana Medidi	BSP	1894	1.4
Vijaya Prasad Sarella	INC	1119	0.83
Mathi Jaya Prakash	JaSPa	881	0.65
Battula Rathnaraju	RP(K)	323	0.24
Rapaka Vara Prasada Rao	IND	318	0.24
Deepati Satyababu	IND	226	0.17
Yalangi Ramesh	IND	193	0.14
Nalli Chinna Rao	ICSP	183	0.14
	NOTA	856	0.63



Polling Station Level Election Results

Number and Name of Polling Stations (PS) (2019 AE)

Number of Polling Stations	Name of Polling Stations	Number of Polling Stations	Name of Polling Stations
1	Mandal Praja Parishad Primary School M.P.P.P. School, New Building	22	M.P.P. P School M.P.P.P.School, Eastern Wing, Pvc Gattu, Antervedi
2	Gram Panchayat Office Gram Panchayat Office, Meeting Hall	23	M.P.P. P School (Church Peta) M.P.P.P. School, Church Peta (Kalava Moga)
3	Mandal Praja Parishad Primary School, (Special) M.P.P.P. School, (Special)	24	Mandal Praja Parishad Primary School, (Special) Mppp School (Spl), New Building, Kaluva Moga
4	Mandal Parishad Primary School, Mandal Parishad Primary School, Udapodu	25	Mandal Praja Parishad Primary School, Yenumulavaari Meraka, Kesavadasupalem Mppp School, Western Side, (Near Gram Panchayat)
5	Gram Panchayat Office Gram Panchayat Office Meeting Hall	26	Gram Panchayat, North Wing, Secretary Room, Kesavadasupalem M.P.P.P. School, Eastern Side, Near Gram Panchayat
6	M.P.P. P School (Main) M.P.P.P. School, Panchayati Street	27	Gram Panchayat Office, Meeting Hall, Kesavadasupalem
7	Zilla Praja Parishad High School Z.P.P.H. School, Eastern Side	28	M.P.P. P School M.P.P.P.School, Rajiv Colony, Srungavarapadu
8	Zilla Praja Parishad High School Z.P.P.H.School Western Side	29	M.P.P. P School M.P.P.P.School, Southern Side Room
9	Mandal Praja Parishad Primary School M.P.P.P. School, Madya Group, New Building	30	Vidya Nanda Aided M.P.P. School Vidyananda Aided Mppp School, Mori
10	Mandal Praja Parishad Primary School M.P.P.P. School	31	M.P.P. U P School (Main) M.P.P.P.U.School, Sourthern Side
11	Gram Panchayat Office Gram Panchayat Office, Meeting Hall, Gondi	32	M.P.P. U P School (Main) M.P.P.U.P. School, North Side
12	Mandal Praja Parishad Upper Primary School M.P.P.U.P. School, New Building, Western Wing	33	Smt.Jana Subbamma Memorial Z P P H School Smt. J.S.M. Z.P.P.H. School, Degital Block, Mori
13	M.P.P.U.P. School M.P.P.U.P. School, Madya Gunta, Middle Building,	34	M.P.P. P School M.P.P.P.School, Mupparthivaripalem
14	M.P.P.U.P. School M.P.P.U.P. School, North Wing, Moola Gondi	35	M.P.P. P School, (Special) M.P.P.P. School, Vr Mori, Near Rampalamma Temple
15	Sri A P V S R M Z P P H School Sapvsrm Zp High School, New Building, North Wing	36	Sir Aurther Catton M.P.P. P School, No: 2 Sir Aurther Catton M.P.P. P School, Antervedipalem
16	Sri A P V S R M Z P P H School Sapvsrm High School, 2nd Building, Northern Wing	37	Mandal Praja Parishad Primary School (Special) Mppp School, Zpp High School Road, Antervedipalem
17	Mandal Praja Parishad Upper Primary School M.P.P.U.P.School, New Building, Pallipalem	38	M.P.P.U.P. School M.P.P.U.P. School, New Building, Northern Wing
18	Gram Panchayat Office, Meeting Hall, Gramapanchayat Office	39	M.P.P.U.P. School M.P.P.U.P. School, New Buildig Southern Wing
19	Mppp School M.P.P.P.School, Room No 1, Cycle Shop Center,	40	Veternary Dispensary Building Vetarnary Dispensary Building, Moundapuram
20	Gram Panchayat Office Gram Panchayat Office Meeting Hall	41	Gram Panchayat Office, Meeting Hall, Antarvedipalem
21	M.P.P. P School Mppp School, Pvc Gattu, (Western Side)	42	Alluri Peda Bangarraju Z P P H School, Apb Z.P.P. High School, Madya Group, New Building

Contd....

Polling Station Level Election Results

Polling Station-wise Votes Secured by Overall Top Five Parties in Razole Assembly in Assembly Election (AE) under Amalapuram Parliamentary Constituency in Andhra Pradesh (2019)

Number of Polling Station	Winner - Rapaka Vara Prasada Rao (JnP)	Runner-up - Rajeswara Rao Bonthu (YSRCP)	3rd - Gollapalli Surya Rao (TDP)	4th - Bathula Lakshmi Kumari (BJP)	5th - Kasi Lakshman Swammy (INC)	NOTA	Other	Total Votes Secured
36	32	388	42	3	1	2	3	471
37	19	212	280	6	4	6	6	533
38	131	337	239	5	2	8	7	729
39	262	386	107	4	2	3	9	773
40	116	134	291	4	4	7	9	565
41	52	295	312	1	4	8	5	677
42	100	435	297	3	6	7	7	855
43	302	174	258	5	4	5	6	754
44	109	276	390	3	5	8	6	797
45	79	156	104	2	2	7	4	354
46	336	164	405	5	5	10	12	937
47	403	214	224	5	5	5	10	866
48	552	272	72	2	4	2	8	912
49	446	276	160	4	2	6	16	910
50	127	412	203	1	2	16	13	774
51	384	179	80	5	0	5	5	658
52	273	34	53	0	2	1	7	370
53	119	529	78	6	2	6	8	748
54	31	549	118	1	1	8	9	717
55	318	185	85	2	1	1	3	595
56	208	294	111	0	5	3	4	625
57	83	420	178	5	7	14	6	713
58	35	467	44	2	2	3	8	561
59	225	307	310	5	7	8	11	873
60	168	334	179	5	0	3	9	698
61	287	301	135	4	4	4	24	759
62	477	261	217	5	2	3	4	969
63	521	72	100	2	3	7	6	711
64	412	112	152	1	3	4	11	695
65	681	17	150	4	3	4	13	872
66	32	294	160	5	2	6	3	502
67	47	223	180	2	0	5	3	460
68	483	192	245	7	4	7	4	942
69	346	212	165	5	2	5	8	743
70	215	235	235	3	4	11	4	707

Contd....

Polling Station Level Election Results

Winner, Runner-up and 3rd Party Position & Winning Margin According to Polling Stations in Razole Assembly in Assembly Election (AE) under Amalapuram Parliamentary Constituency in Andhra Pradesh (2019)

Polling Station Number	Winner Party	Winner Votes (%)	Runner-up Party	Runner-up Votes (%)	Winning Margin Votes (%)	Third Party	Third Party Votes (%)	Other Votes (%)
75	YSRCP	427 (51.95)	TDP	208 (25.3)	219 (26.65)	JnP	163 (19.83)	24 (2.92)
76	TDP	293 (42.46)	YSRCP	209 (30.29)	84 (12.17)	JnP	161 (23.33)	27 (3.91)
77	JnP	398 (57.35)	TDP	193 (27.81)	205 (29.54)	YSRCP	85 (12.25)	18 (2.59)
78	TDP	339 (40.89)	YSRCP	238 (28.71)	101 (12.18)	JnP	233 (28.11)	19 (2.29)
79	TDP	345 (41.82)	YSRCP	270 (32.73)	75 (9.09)	JnP	176 (21.33)	34 (4.12)
80	YSRCP	371 (47.44)	TDP	276 (35.29)	95 (12.15)	JnP	105 (13.43)	30 (3.84)
81	TDP	284 (46.41)	YSRCP	163 (26.63)	121 (19.78)	JnP	151 (24.67)	14 (2.29)
82	TDP	232 (39.66)	YSRCP	169 (28.89)	63 (10.77)	JnP	155 (26.5)	29 (4.96)
83	JnP	588 (64.9)	TDP	200 (22.08)	388 (42.82)	YSRCP	102 (11.26)	16 (1.77)
84	TDP	354 (50.07)	YSRCP	236 (33.38)	118 (16.69)	JnP	78 (11.03)	39 (5.52)
85	TDP	353 (40.48)	YSRCP	242 (27.75)	111 (12.73)	JnP	239 (27.41)	38 (4.36)
86	JnP	362 (56.47)	YSRCP	151 (23.56)	211 (32.91)	TDP	113 (17.63)	15 (2.34)
87	TDP	287 (51.53)	YSRCP	172 (30.88)	115 (20.65)	JnP	77 (13.82)	21 (3.77)
88	TDP	256 (54.24)	JnP	120 (25.42)	136 (28.82)	YSRCP	78 (16.53)	18 (3.81)
89	JnP	414 (58.06)	YSRCP	152 (21.32)	262 (36.74)	TDP	111 (15.57)	36 (5.05)
90	YSRCP	448 (65.59)	TDP	134 (19.62)	314 (45.97)	JnP	76 (11.13)	25 (3.66)
91	JnP	528 (64.79)	YSRCP	154 (18.9)	374 (45.89)	TDP	114 (13.99)	19 (2.33)
92	JnP	420 (50.66)	YSRCP	275 (33.17)	145 (17.49)	TDP	108 (13.03)	26 (3.14)
93	JnP	477 (57.75)	YSRCP	209 (25.3)	268 (32.45)	TDP	121 (14.65)	19 (2.3)
94	JnP	534 (78.3)	YSRCP	73 (10.7)	461 (67.6)	TDP	65 (9.53)	10 (1.47)
95	TDP	278 (40.76)	JnP	266 (39)	12 (1.76)	YSRCP	118 (17.3)	20 (2.93)
96	JnP	418 (62.3)	YSRCP	138 (20.57)	280 (41.73)	TDP	92 (13.71)	23 (3.43)
97	YSRCP	412 (56.75)	JnP	162 (22.31)	250 (34.44)	TDP	124 (17.08)	28 (3.86)
98	JnP	609 (80.45)	TDP	105 (13.87)	504 (66.58)	YSRCP	30 (3.96)	13 (1.72)
99	JnP	476 (63.55)	YSRCP	138 (18.42)	338 (45.13)	TDP	108 (14.42)	27 (3.6)
100	JnP	617 (74.97)	TDP	117 (14.22)	500 (60.75)	YSRCP	73 (8.87)	16 (1.94)
101	JnP	319 (46.3)	YSRCP	195 (28.3)	124 (18)	TDP	158 (22.93)	17 (2.47)
102	YSRCP	293 (49.08)	TDP	155 (25.96)	138 (23.12)	JnP	134 (22.45)	15 (2.51)
103	YSRCP	321 (48.2)	JnP	254 (38.14)	67 (10.06)	TDP	80 (12.01)	11 (1.65)
104	YSRCP	369 (47.43)	TDP	325 (41.77)	44 (5.66)	JnP	64 (8.23)	20 (2.57)
105	YSRCP	302 (46.89)	TDP	236 (36.65)	66 (10.24)	JnP	82 (12.73)	24 (3.73)
106	JnP	566 (67.38)	TDP	186 (22.14)	380 (45.24)	YSRCP	65 (7.74)	23 (2.74)
107	YSRCP	407 (43.07)	JnP	299 (31.64)	108 (11.43)	TDP	219 (23.17)	20 (2.12)
108	YSRCP	294 (46.23)	TDP	279 (43.87)	15 (2.36)	JnP	59 (9.28)	4 (0.63)
109	TDP	207 (56.87)	YSRCP	116 (31.87)	91 (25)	JnP	36 (9.89)	5 (1.37)
110	TDP	356 (42.43)	YSRCP	312 (37.19)	44 (5.24)	JnP	136 (16.21)	35 (4.17)
111	YSRCP	400 (49.44)	TDP	249 (30.78)	151 (18.66)	JnP	139 (17.18)	21 (2.6)

Contd....

Socio-Economic Amenities - Rural

Access to Education Facilities

Particulars	Number of Villages (% of Population)				
	Available	Not Available	If Not Available (Distance of Nearest Facility)		
			A	B	C
Govt. Primary School	38 (100)	0 (0)	0 (0)	0 (0)	0 (0)
Private Primary School	21 (73)	17 (27)	0 (0)	0 (0)	0 (0)
Govt. Middle School	36 (99)	2 (1)	2 (1)	0 (0)	0 (0)
Private Middle School	17 (60)	21 (40)	0 (0)	0 (0)	0 (0)
Govt. Secondary School	31 (95)	7 (5)	5 (4)	0 (0)	0 (0)
Private Secondary School	13 (44)	25 (56)	1 (0)	0 (0)	0 (0)
Govt. Senior Secondary School	5 (21)	33 (79)	4 (6)	7 (11)	0 (0)
Private Senior Secondary School	7 (29)	31 (71)	11 (19)	7 (26)	2 (8)
Govt. Arts and Science Degree College	3 (12)	35 (88)	3 (3)	5 (11)	0 (0)
Private Arts and Science Degree College	6 (24)	32 (76)	10 (24)	11 (24)	3 (14)
Govt. Engineering College	0 (0)	38 (100)	0 (0)	0 (0)	0 (0)
Private Engineering College	0 (0)	38 (100)	0 (0)	3 (16)	35 (84)
Govt. Medicine College	0 (0)	38 (100)	0 (0)	0 (0)	0 (0)
Private Medicine College	0 (0)	38 (100)	0 (0)	0 (0)	38 (100)
Govt. Management Institute	0 (0)	38 (100)	0 (0)	0 (0)	0 (0)
Private Management Institute	0 (0)	38 (100)	0 (0)	3 (15)	35 (85)
Govt. Polytechnic	0 (0)	38 (100)	0 (0)	0 (0)	0 (0)
Private Polytechnic	0 (0)	38 (100)	0 (0)	0 (0)	38 (100)
Govt. Vocational Training School/ITI	0 (0)	38 (100)	0 (0)	0 (0)	0 (0)
Private Vocational Training School/ITI	1 (3)	37 (97)	5 (14)	15 (34)	17 (48)
Govt. Non Formal Training Centre	1 (2)	37 (98)	0 (0)	13 (27)	24 (71)
Private Non Formal Training Centre	0 (0)	38 (100)	0 (0)	0 (0)	0 (0)
Govt. School For Disabled	0 (0)	38 (100)	0 (0)	0 (0)	0 (0)
Private School For Disabled	1 (6)	37 (94)	6 (11)	15 (30)	16 (53)
Government Others	0 (0)	38 (100)	0 (0)	0 (0)	0 (0)
Private Others	0 (0)	38 (100)	0 (0)	0 (0)	0 (0)

Note : Distance A : Less than 5 km; B : Between 5-10 km; C : 10+ km.; Source : Data Analysis is based on 2011 Census.

DISCLAIMER

The Terms of Use and Disclaimer of Datanet India Private Limited (hereinafter referred to as "Datanet") for use of this analysis report of **Razole Assembly Constituency (Razole Vidhan Sabha)** :-

1. **Assembly Factbook™** is a Registered Trade Mark owned by Datanet.
2. All the maps are sketched and graphical representation only and have not been drawn to the scale and also not to represent the actual geographical area or boundary of the unit.
3. The data for the aforesaid analysis is based on authentic sources and has been culled from the various publications of Census, CSO and NSSO for district and block level data, various central and state government departments, Central & State Elections Commissions and the concerned Returning Officers' releases, Electoral Rolls, Election results and allied publications, internal assessment, surveys, estimates and analysis. Therefore, certain adjustment of data at micro level may have been done to arrive closer to the macro data.
4. Data have been provided on an "As Is" and "As AVAILABLE" basis
5. The colours shown in the maps or diagram and charts of a particular party, alliance or AC are indicative and do not represent them.
6. This publication which includes maps, sheets, graphs and data would be the property under copyright of Datanet only. The user may use these for its internal study, analysis and research purposes. It's public display, re-selling or any commercial uses by the user are not allowed.
7. Datanet has taken due care and caution in compilation and processing of data and allied information, but does not guarantee the accuracy, adequacy or completeness of any information/analysis and will be not responsible for any errors or omissions or for the results obtained from the use of such information/analysis.
8. All the contents for the publication have been culled from various authentic sources and Datanet reasonably believes such sources to be reliable, but does not make any representations, express or implied as to the accuracy or fitness of use of such information. The information or contents of the information/analysis do not constitute advice and should not be relied upon in making (or refraining from making) any decision. Any reliance placed upon the information provided by Datanet is the sole responsibility and strictly at the user's risk.
9. In no event will Datanet be liable for any damages (including, without limitation, damages for loss of business projects, or loss of profits) arising in contract, tort or otherwise from the use of or inability to use any of its contents, or from any action taken (or refrained from being taken) as a result of using the analysis or any of its contents. Datanet its directors, owners, editors, officials, employees, distributor and agents or any associate will not be liable for any errors in the information contained or any consequences arising from the use of the contents of the provided information/analysis.
10. If any provision of these terms and conditions is held invalid or illegal or unenforceable for any reason by any court of competent jurisdiction, such provision shall be severed and the remainder of provisions of the terms and conditions shall continue in full force and effect as if the Term of Use had been executed with the invalid, illegal or unenforceable provision eliminated.
11. If there are any discrepancies in the information provided, please bring it to attention of Datanet for suitable rectification measures.

Buy Online This Complete Book At
Datanet India eBooks Store

www.indiastatpublications.com

or go directly at

[http://www.indiastatpublications.com/
Assembly_factbook/Andhra_Pradesh/Amalapuram/ Razole](http://www.indiastatpublications.com/Assembly_factbook/Andhra_Pradesh/Amalapuram/Razole)

 **india**stat**elections**

