



Andhra Pradesh

# Assembly Factbook™

Anakapalle Assembly Constituency



Key Electoral Data of Anakapalle  
Assembly Constituency (Vidhan Sabha)

Andhra Pradesh

# **Assembly Factbook™**

Anakapalle Assembly Constituency



Anakapalle Vidhan Sabha

**Editor & Director**

Dr. R.K. Thukral

**Research Editor**

Dr. Shafeeq Rahman

**Compiled, Researched and Published by  
Datanet India Pvt. Ltd.**

D-100, 1st Floor,

Okhla Industrial Area, Phase-I,

New Delhi- 110020.

Ph.: 91-11- 43580781-84

Email : support@indiastatpublications.com

Website : www.indiastatelections.com

**Online Book Store :**

www.indiastatpublications.com

**Report No. :** AFB/AP-030-0125

**ISBN :** 978-93-6174-992-6

**First Edition :** January, 2018

**Eighth Updated Edition :** January, 2025

**Price :** Rs.11500/-

US\$ 310

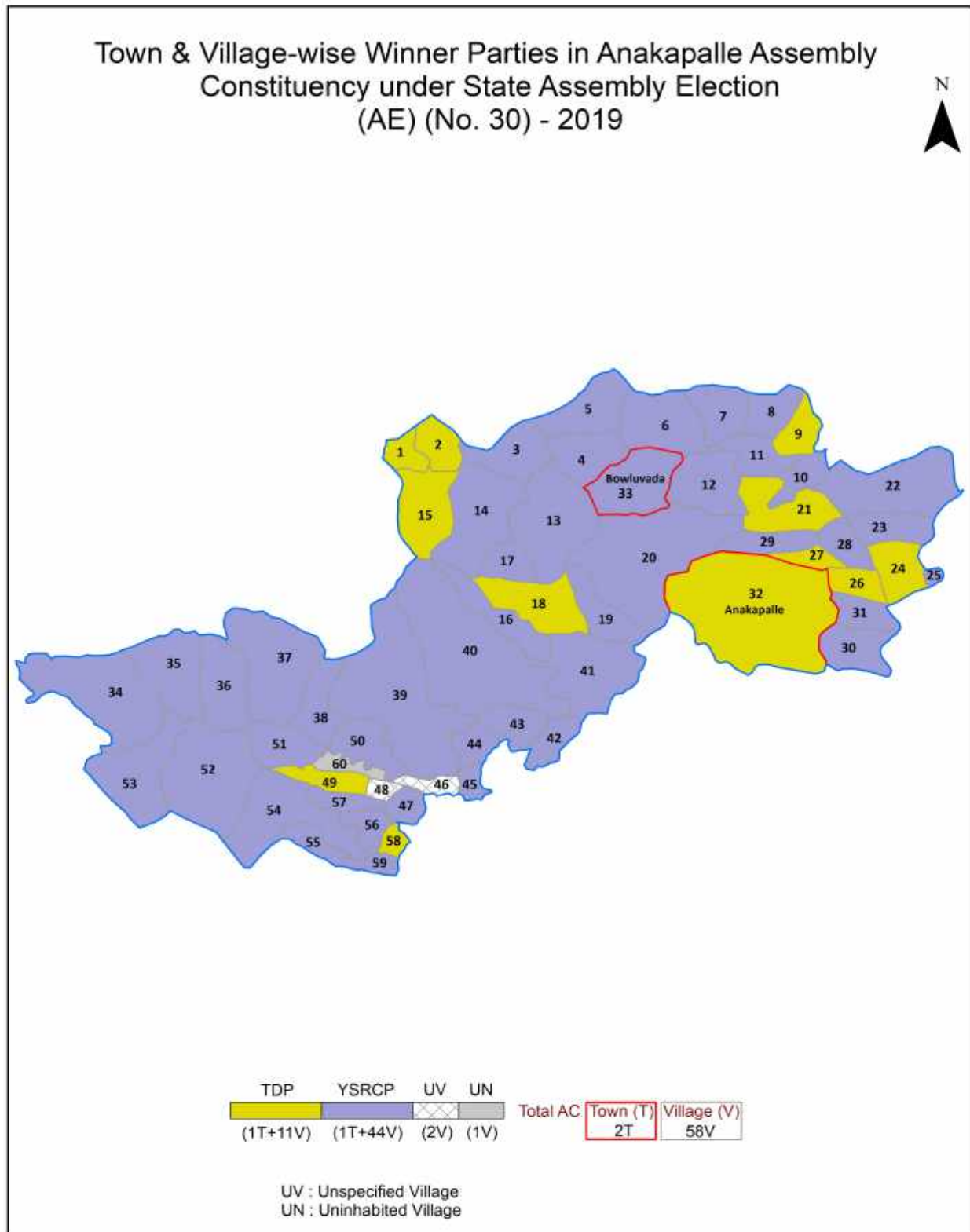
**© Datanet India Pvt. Ltd.**

All rights reserved. No part of this book may be reproduced, stored in a retrieval system or transmitted in any form or by any means, mechanical photocopying, photographing, scanning, recording or otherwise without the prior written permission of the publisher. Please refer to Disclaimer at page no. 189 for the use of this publication.

Printed in India

No.	Particulars	Page No.
	<b>Introduction</b>	
1	Assembly Constituency - (Vidhan Sabha) at a Glance   Features of Assembly as per Delimitation Commission of India (2008)	1-2
	<b>Location and Political Maps</b>	
2	Location Map   Boundaries of Assembly Constituency - (Vidhan Sabha) in District   Boundaries of Assembly Constituency under Parliamentary Constituency - (Lok Sabha)   Town & Village-wise Winner Parties- 2024-PE, 2024-AE, 2019-AE, 2014-PE, 2014-AE, 2009-PE and 2009-AE	3-11
	<b>Administrative Setup (2011)</b>	
3	District   Sub-district   Towns   Villages   Inhabited Villages   Uninhabited Villages   Village Panchayat   Intermediate Panchayat	12-15
	<b>Demographics (2011)</b>	
4	Population   Households   Rural/Urban Population   Towns and Villages by Population Size   Sex Ratio (Total & 0-6 Years)   Religious Population   Social Population   Literacy Rate	16-17
	<b>Electoral Features</b>	
5	Important Dates of Last Elections Held   Electors by Gender   Service Electors   Voters   Voters Turnout   Polling Stations & Average Number of Electors per Polling Station   Electors by Age Group   Present Elected Representatives	18-23
	<b>Historical Summary Election Results</b>	
6	Vote Share of Major Parties   Winning Margin (Number & Percentage)   Polarity of Parties   Summary Result of Assembly Segment of Parliamentary Elections 2024, 2019, 2014, 2009, 2004 and 1999   Summary Result of Assembly Elections 2024, 2019, 2014, 2009, 2004, 1999, 1994, 1989, 1985, 1983, 1978, 1972, 1967, 1962 and 1955	24-46
	<b>Polling Station Level Election Results</b>	
7	Name and Number of Polling Station 2024-PE, 2024-AE, 2019-AE, 2014-PE, 2014-AE, 2009-PE and 2009-AE   Polling Station-wise Electoral, Voter & Voter Turnout 2024-PE, 2024-AE, 2019-AE, 2014-PE, 2014-AE, 2009-PE and 2009-AE   Polling Station wise Elections Results 2024-PE, 2024-AE, 2019-AE, 2014-PE, 2014-AE, 2009-PE and 2009-AE	47-167
	<b>Share of Assembly Constituency</b>	
8	Share of Assembly Constituency - (Vidhan Sabha) in State, District and Parliamentary Constituency - (Lok Sabha)	168
	<b>Socio-Economic Amenities (2011)</b>	
9	Access to Administrative Units   Agricultural, Manufacturing and Industrial Commodities   Demographic Indicators   Education   Health & Manpower   Drinking Water Supply   Sanitation   Entertainment and Recreations Infrastructure   Power   Food Allocation Distribution and Marketing of Agriculture Commodities Infrastructure   Transport and Road Infrastructure   Communication   Banking and Financial Services   Land Use   Irrigation Source	170-184
10	<b>Abbreviation &amp; Sources</b>	186-187
11	<b>Disclaimer</b>	189

## Location & Political Map



## Administrative Setup

### List of Village Panchayat & Intermediate Panchayat (Block) Name - 2011

Village Name	Village Panchayat Name	Intermediate Panchayat Name
Addam	Addam	Kasimkota
Allikhanudupalem	Vooderu	Anakapalle
Ammeensahabpeta	Ammensahebpeta	Kasimkota
Atcherla	Atcherla	Kasimkota
Bayyavaram	Bayyavaram	Kasimkota
Bhatlapudi	Bhatlapudi	Anakapalle
Charakam	Charakam	Kasimkota
Chintalapalem	Chintalapalem	Kasimkota
Chintanippula Agraharam	Ch.N.Agraharam	Anakapalle
Eswarapalle Chowduvada	E.Chowduvada	Kasimkota
Gobburu	Gobburu	Kasimkota
Gobburupalem	Ammensahebpeta	Kasimkota
Golagam	Golagam	Anakapalle
Gopalapuram	Gopalapuram	Anakapalle
Gurugu Bheemavaram	G.Bheemavaram	Kasimkota
Jagannadhapuram	Mettapalem	Anakapalle
Kasimkota	Kasimkota	Kasimkota
Koduru	Koduru	Anakapalle
Kondupalem	Kondupalem	Anakapalle
Koppaka	-	Anakapalle
Kothapalle	Kothapalle	Kasimkota
Kunchangi	Kunchangi	Anakapalle
Kundram	Kundram	Anakapalle
Makavaram	Makavaram	Anakapalle
Mamidipalem	Mamidipalem	Anakapalle
Maredupudi	Akkireddipalem	Anakapalle
Maredupudi Agraharam	Maredupudi	Anakapalle
Marturu	Marturu	Anakapalle
Mettapalem	Mettapalem	Anakapalle

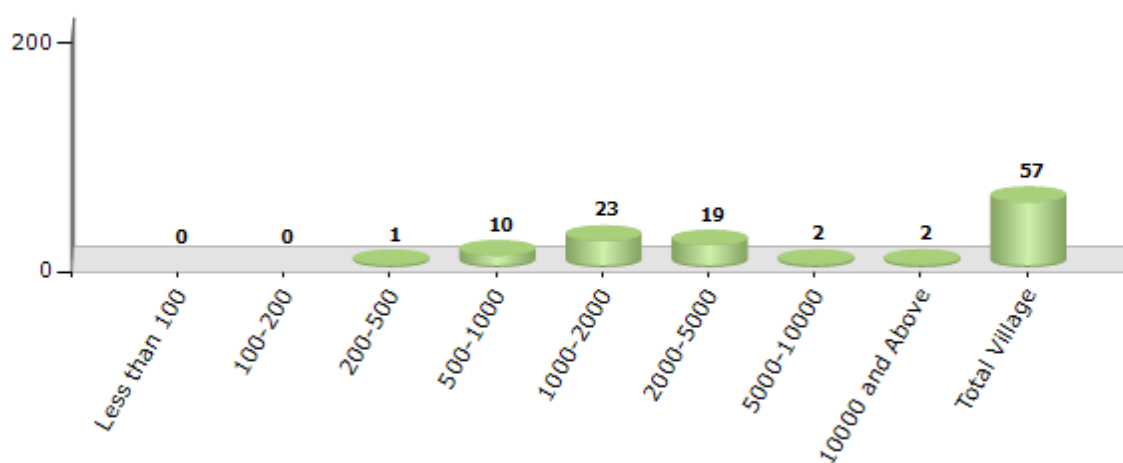
Contd....

## Demographics

### Number of Villages by Population Size - 2011

Less than 100	100-200	200-500	500-1000	1000-2000	2000-5000	5000-10000	10000 and Above	Total Village
0	0	1	10	23	19	2	2	57

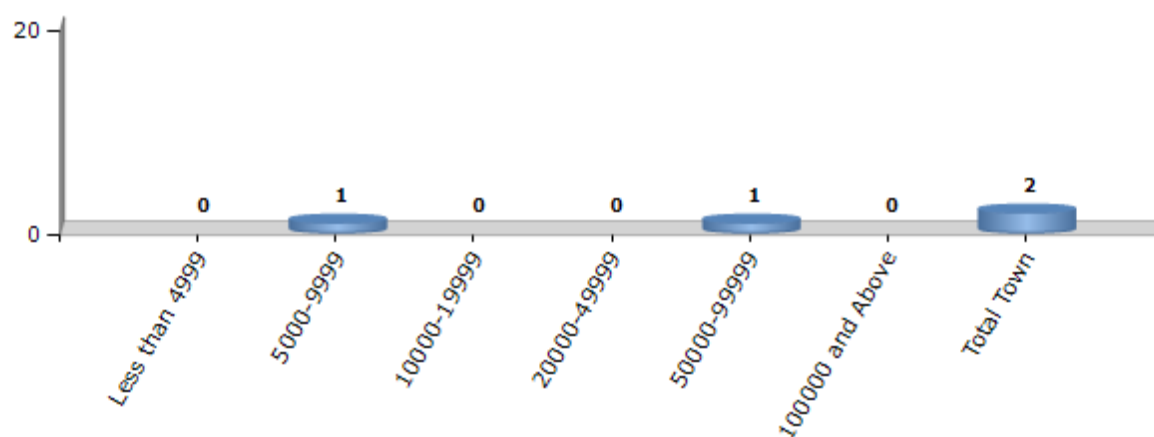
Number of Villages by Population Size - 2011



### Number of Towns by Population Size - 2011

Less than 4999	5000-9999	10000-19999	20000-49999	50000-99999	100000 and Above	Total Town
0	1	0	0	1	0	2

Number of Towns by Population Size - 2011



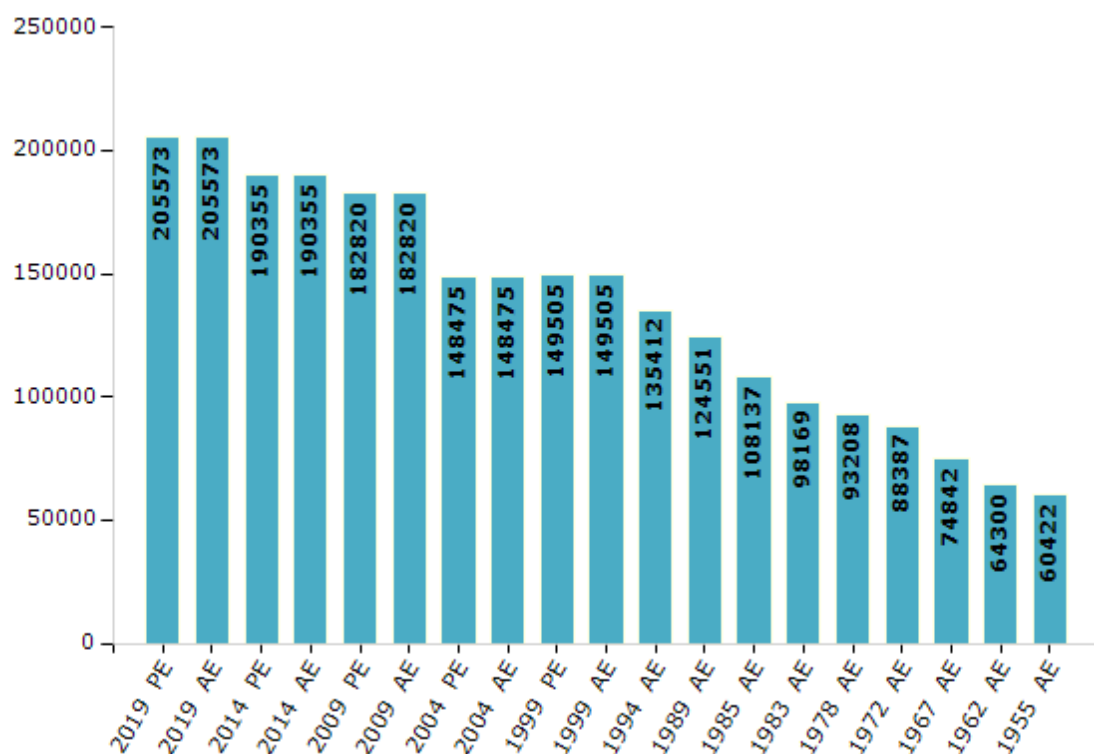


## Electoral Features

### Electors by Male & Female

Year	Male	Female	Others	Total	Year	Male	Female	Others	Total
2019 PE	100717	104839	17	205573	1994 AE	65999	69413	-	135412
2019 AE	100717	104839	17	205573	1989 AE	59339	65212	-	124551
2014 PE	92799	97548	8	190355	1985 AE	51115	57022	-	108137
2014 AE	92799	97548	8	190355	1983 AE	46374	51795	-	98169
2009 PE	88243	94577	-	182820	1978 AE	43598	49610	-	93208
2009 AE	88243	94577	-	182820	1972 AE	41860	46527	-	88387
2004 PE	71244	77231	-	148475	1967 AE	-	-	-	74842
2004 AE	71244	77231	-	148475	1962 AE	-	-	-	64300
1999 PE	73236	76269	-	149505	1957 AE	-	-	-	-
1999 AE	73236	76269	-	149505	1955 AE	-	-	-	60422

Number of Electors



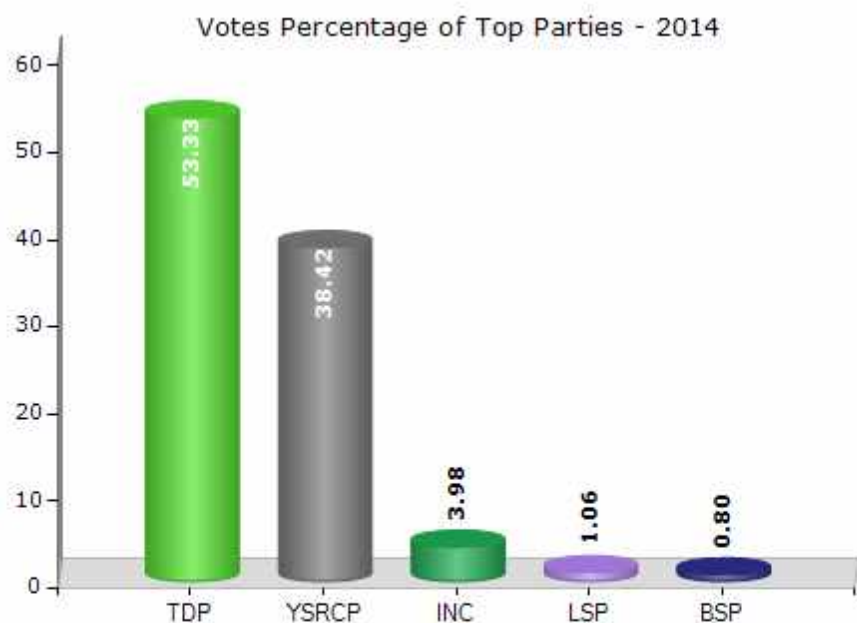
**Note :** AE : Assembly Election, PE : Assembly Segment of Parliamentary Election



## Historical Summary Election Results

### Summary Result of Assembly Election - 2014

Candidate Name	Party	Votes	Votes %
Peela Govinda Satyanarayana	TDP	79911	53.33
Konathala Raghunath	YSRCP	57570	38.42
Danthuluri Dilip Kumar	INC	5957	3.98
Velam Nookaraju	LSP	1591	1.06
Sudikonda Manikyala Rao	BSP	1201	0.8
Gandam Nanda Gopal	JaSPa	802	0.54
Karri Ganesh	AAP	529	0.35
Surisetty Nanaji	PPOI	267	0.18
Karanam Srinivasarao	IND	260	0.17
Satish Choppa	IND	241	0.16
Bugidi Nookaapparao	MaSP	224	0.15
Kanisetty Suresh Babu	IND	180	0.12
Dommesri Apparao	RPI(KH)	179	0.12
Pentakota Rama Rao	IND	151	0.1
	NOTA	774	0.52



## Polling Station Level Election Results

### Number and Name of Polling Stations (PS) (2019 AE)

Number of Polling Stations	Name of Polling Stations	Number of Polling Stations	Name of Polling Stations
1	M.P. Ele. School, East Side, Teeda	22	Mandal Parishad Primary School, New Building, Nuthalaguntalapalem. Nuthalaguntalapalem
2	Mandal Praja Parishad Elementary School, Western Side, Teeda	23	Mandal Parishadh Upper Primer School, 7th Class Room Old Building, Yenugu Tuni.
3	Mandal Parishad Elementary School, Store Room, North Side, Teeda	24	Mandal Parishad Upper Primer School, Southern Side, Office Room, New Building, Yenugu Tuni
4	Mandal Parishad Ele. School, Charakam	25	Mandal Parishad Upper Primary School, 1st Room, Somavaram
5	Zilla Parishad High School, 10th B Class Room, E.Chowduvada, Kannurupalem E. Chowduvada	26	Mandal Parishad Upper Primary School, 3rd Room, Somavaram.
6	Zilla Parishad High School, North Room, E.Chowduvada, Kannurupalem Kannurupalem	27	Mandal Parishad Model Primary School, 3rd Class Room, A.S.Peta Amin Saheb Peta
7	Z.P.H. School 7th Class Room, A Section, East Side Room, E.Chowduvada, Kannurupalem E. Chowduvada	28	Mandal Parishad Model Primary School, 2nd Class Room, A.S. Peta. A.S.Peta
8	M.P. Ele. School, Sundarayyapeta	29	Mandal Parishad Model Primary School, Room No. 1, Westren Side, New Building, Jattapureddi Tuni, Narsingabilli Jattapureddi Tuni Narasinga Billi
9	Mandal Parishad Elementary School, Anganwadi Bhavan, Western Side, Sundarayyapeta	30	Mandal Parishad Primary School, Eastern Side, Office Room, New Building, Jattapureddi Tuni, Narsingabilli Jattapureddi Tuni Narsingabilli
10	M.P.P School, Addam	31	Mandal Parishad Primary School, West Side, Chintalapalem.
11	M.P. Ele. School, Mosayyapeta Atcherla Sivaaru Mosayya Peta	32	Anganwadi Building, Eastern Side, Chintalapalem.
12	Mandal Parishad Primary School, Gokivanipalem	33	Mandal Parishad Primary School, English Medium, Gobburu.
13	Mandal Parishad Upper Primary School, 1st Room, Atcherla	34	Zilla Parishad High School, Western Side No, 2, Tallapalem
14	Mandal Parishad Upper Primary School, Western Side, Atcherla	35	Zilla Parishad High School, Western Side No, 3, Tallapalem
15	Mandal Parishad Primary School, G.Singavaram	36	Zilla Parishad High School, Eastern Side Room No, 4, Tallapalem
16	M.P.P. School, 3Rd, 4th & 5th Class Room, West Side Room, Bangarayyapeta	37	Mandal Parishadh Upper Primary School, East Side Ugginapalem
17	Mandal Praja Parishad School 1st & 2nd Class Room, East Side Room, Bangarayyapeta	38	Mandal Parishadh Upper Primary School, West Side Ugginapalem
18	Mandal Parishadh Upper Primary School, G.Bheemavaram Gurugu Bheemavaram	39	Mandal Parishad Upper Primary School, Paravadapallem H/O Ugginapalem Ugginapalem Sivaaru Paravaadapalem
19	Zilla Parishad High School, 2nd Room, 10th Class Telugu Medium, Narasingabilli	40	Mandal Parishad Primary School, Additional Building, Western Side, Butchayyapeta H/O Ugginapalem Butchiyya Peta
20	Zilla Parishad High School, 3rd Room, 10th English Medium Room, Narsingabilli Narsigabilli	41	Mandal Parishad Primary School, West Side, Kothapalli.
21	Mandal Parishad Primary School, Atchutapuram H/O Nuthalaguntalapalem.	42	Mandal Parishad Model Primary School, East Side, North Room Kothapalli.

Contd....

## Polling Station Level Election Results

### Polling Station-wise Votes Secured by Overall Top Five Parties in Anakapalle Assembly in Assembly Election (AE) under Anakapalle Parliamentary Constituency in Andhra Pradesh (2019)

Number of Polling Station	Winner - Amarnath Gudivada (YSRCP)	Runner-up - Peela Govinda Satyanarayana (TDP)	3rd - Paruchuri Bhaskara Rao (JnP)	4th - Apparao Ponnaganti (BJP)	5th - I R Gangadhar (INC)	NOTA	Other	Total Votes Secured
36	335	265	64	27	16	16	15	738
37	394	227	45	13	5	6	3	693
38	415	165	18	10	9	10	6	633
39	426	359	68	21	3	14	17	908
40	410	392	12	7	5	18	8	852
41	351	146	25	8	9	17	3	559
42	278	194	17	3	4	10	1	507
43	277	134	22	11	7	17	10	478
44	258	223	29	7	3	4	5	529
45	404	235	62	11	8	12	6	738
46	463	226	73	4	11	14	5	796
47	281	109	28	6	7	7	9	447
48	261	118	41	8	4	8	0	440
49	584	195	67	11	9	16	13	895
50	262	217	65	20	12	5	7	588
51	195	151	27	5	4	2	2	386
52	NV	NV	NV	NV	NV	NV	NV	NV
53	407	259	54	9	7	2	2	740
54	320	230	55	12	7	18	20	662
55	342	204	93	10	8	5	13	675
56	441	325	43	23	12	28	22	894
57	208	142	26	8	4	11	19	418
58	206	192	35	5	5	6	4	453
59	273	192	7	4	4	4	5	489
60	242	243	9	17	12	8	13	544
61	348	181	13	10	7	7	9	575
62	362	157	11	10	7	18	7	572
63	449	261	28	13	10	7	11	779
64	258	244	8	7	5	11	11	544
65	280	207	11	4	3	13	3	521
66	374	423	41	25	8	14	10	895
67	347	347	23	17	6	14	13	767
68	326	301	32	15	7	18	7	706
69	368	272	65	21	11	31	25	793
70	358	271	16	9	11	47	25	737

Contd....

## Polling Station Level Election Results

**Winner, Runner-up and 3rd Party Position & Winning Margin According to Polling Stations in Anakapalle Assembly in Assembly Election (AE) under Anakapalle Parliamentary Constituency in Andhra Pradesh (2019)**

Polling Station Number	Winner Party	Winner Votes (%)	Runner-up Party	Runner-up Votes (%)	Winning Margin Votes (%)	Third Party	Third Party Votes (%)	Other Votes (%)
75	YSRCP	462 (54.35)	TDP	338 (39.76)	124 (14.59)	JnP	24 (2.82)	26 (3.06)
76	YSRCP	373 (51.1)	TDP	297 (40.68)	76 (10.42)	JnP	21 (2.88)	39 (5.34)
77	YSRCP	406 (55.77)	TDP	286 (39.29)	120 (16.48)	JnP	13 (1.79)	23 (3.16)
78	TDP	254 (46.86)	YSRCP	239 (44.1)	15 (2.76)	JnP	12 (2.21)	37 (6.83)
79	TDP	220 (46.12)	YSRCP	205 (42.98)	15 (3.14)	JnP	13 (2.73)	39 (8.18)
80	YSRCP	377 (57.65)	TDP	201 (30.73)	176 (26.92)	JnP	57 (8.72)	19 (2.91)
81	YSRCP	386 (49.87)	TDP	285 (36.82)	101 (13.05)	JnP	38 (4.91)	65 (8.4)
82	YSRCP	494 (52)	TDP	316 (33.26)	178 (18.74)	JnP	47 (4.95)	93 (9.79)
83	YSRCP	348 (53.7)	TDP	259 (39.97)	89 (13.73)	JnP	13 (2.01)	28 (4.32)
84	YSRCP	290 (48.41)	TDP	270 (45.08)	20 (3.33)	JnP	12 (2)	27 (4.51)
85	YSRCP	467 (46.61)	TDP	295 (29.44)	172 (17.17)	JnP	89 (8.88)	151 (15.07)
86	YSRCP	278 (50.82)	TDP	127 (23.22)	151 (27.6)	JnP	97 (17.73)	45 (8.23)
87	TDP	208 (41.03)	YSRCP	181 (35.7)	27 (5.33)	JnP	92 (18.15)	26 (5.13)
88	TDP	339 (44.78)	YSRCP	277 (36.59)	62 (8.19)	JnP	82 (10.83)	59 (7.79)
89	TDP	281 (49.56)	YSRCP	204 (35.98)	77 (13.58)	INC	12 (2.12)	70 (12.35)
90	YSRCP	403 (54.9)	TDP	252 (34.33)	151 (20.57)	JnP	43 (5.86)	36 (4.9)
91	YSRCP	291 (53.1)	TDP	196 (35.77)	95 (17.33)	JnP	40 (7.3)	21 (3.83)
92	TDP	448 (52.4)	YSRCP	276 (32.28)	172 (20.12)	JnP	88 (10.29)	43 (5.03)
93	TDP	339 (42.48)	YSRCP	307 (38.47)	32 (4.01)	JnP	98 (12.28)	54 (6.77)
94	YSRCP	302 (54.51)	TDP	150 (27.08)	152 (27.43)	JnP	69 (12.45)	33 (5.96)
95	YSRCP	323 (51.03)	TDP	216 (34.12)	107 (16.91)	JnP	47 (7.42)	47 (7.42)
96	YSRCP	274 (49.37)	TDP	192 (34.59)	82 (14.78)	JnP	58 (10.45)	31 (5.59)
97	TDP	329 (50.93)	YSRCP	237 (36.69)	92 (14.24)	JnP	57 (8.82)	23 (3.56)
98	TDP	212 (43.18)	YSRCP	205 (41.75)	7 (1.43)	JnP	39 (7.94)	35 (7.13)
99	TDP	176 (43.14)	YSRCP	175 (42.89)	1 (0.25)	JnP	29 (7.11)	28 (6.86)
100	YSRCP	259 (47.87)	TDP	152 (28.1)	107 (19.77)	JnP	101 (18.67)	29 (5.36)
101	YSRCP	238 (51.97)	TDP	155 (33.84)	83 (18.13)	JnP	42 (9.17)	23 (5.02)
102	YSRCP	181 (50.56)	TDP	133 (37.15)	48 (13.41)	JnP	31 (8.66)	13 (3.63)
103	TDP	268 (44.15)	YSRCP	249 (41.02)	19 (3.13)	JnP	63 (10.38)	27 (4.45)
104	YSRCP	210 (37.91)	TDP	190 (34.3)	20 (3.61)	JnP	117 (21.12)	37 (6.68)
105	YSRCP	215 (45.84)	TDP	183 (39.02)	32 (6.82)	JnP	40 (8.53)	31 (6.61)
106	YSRCP	249 (37.78)	TDP	249 (37.78)	0 (0)	JnP	142 (21.55)	19 (2.88)
107	YSRCP	338 (50.07)	TDP	206 (30.52)	132 (19.55)	JnP	96 (14.22)	35 (5.19)
108	YSRCP	263 (43.54)	TDP	228 (37.75)	35 (5.79)	JnP	76 (12.58)	37 (6.13)
109	YSRCP	324 (39.8)	TDP	310 (38.08)	14 (1.72)	JnP	128 (15.72)	52 (6.39)
110	YSRCP	470 (60.41)	TDP	192 (24.68)	278 (35.73)	JnP	95 (12.21)	21 (2.7)
111	YSRCP	431 (57.39)	TDP	215 (28.63)	216 (28.76)	JnP	71 (9.45)	34 (4.53)

Contd....

## Socio-Economic Amenities - Rural

### Access to Education Facilities

Particulars	Number of Villages (% of Population)				
	Available	Not Available	If Not Available (Distance of Nearest Facility)		
			A	B	C
Govt. Primary School	57 (100)	0 (0)	0 (0)	0 (0)	0 (0)
Private Primary School	15 (52)	42 (48)	0 (0)	0 (0)	0 (0)
Govt. Middle School	40 (87)	17 (13)	14 (10)	2 (1)	0 (0)
Private Middle School	4 (15)	53 (85)	1 (2)	0 (0)	0 (0)
Govt. Secondary School	19 (58)	38 (42)	24 (26)	11 (11)	0 (0)
Private Secondary School	3 (14)	54 (86)	1 (1)	0 (0)	0 (0)
Govt. Senior Secondary School	1 (19)	56 (81)	6 (7)	29 (38)	16 (18)
Private Senior Secondary School	1 (10)	56 (90)	2 (3)	2 (6)	0 (0)
Govt. Arts and Science Degree College	1 (19)	56 (81)	5 (8)	26 (38)	18 (17)
Private Arts and Science Degree College	1 (10)	56 (90)	2 (5)	1 (1)	3 (2)
Govt. Engineering College	0 (0)	57 (100)	1 (3)	0 (0)	1 (1)
Private Engineering College	0 (0)	57 (100)	5 (32)	21 (33)	29 (31)
Govt. Medicine College	0 (0)	57 (100)	0 (0)	0 (0)	57 (100)
Private Medicine College	0 (0)	57 (100)	0 (0)	0 (0)	0 (0)
Govt. Management Institute	0 (0)	57 (100)	0 (0)	1 (1)	12 (30)
Private Management Institute	2 (2)	55 (98)	8 (30)	12 (17)	22 (20)
Govt. Polytechnic	0 (0)	57 (100)	6 (35)	22 (34)	29 (31)
Private Polytechnic	0 (0)	57 (100)	0 (0)	0 (0)	0 (0)
Govt. Vocational Training School/ITI	0 (0)	57 (100)	0 (0)	1 (1)	7 (9)
Private Vocational Training School/ITI	0 (0)	57 (100)	8 (38)	19 (29)	22 (23)
Govt. Non Formal Training Centre	0 (0)	57 (100)	6 (35)	22 (34)	29 (31)
Private Non Formal Training Centre	0 (0)	57 (100)	0 (0)	0 (0)	0 (0)
Govt. School For Disabled	0 (0)	57 (100)	0 (0)	0 (0)	46 (89)
Private School For Disabled	0 (0)	57 (100)	0 (0)	0 (0)	11 (11)
Government Others	0 (0)	57 (100)	0 (0)	0 (0)	0 (0)
Private Others	0 (0)	57 (100)	0 (0)	0 (0)	0 (0)

Note : Distance A : Less than 5 km; B : Between 5-10 km; C : 10+ km.; Source : Data Analysis is based on 2011 Census.

## DISCLAIMER

The Terms of Use and Disclaimer of Datanet India Private Limited (hereinafter referred to as "Datanet") for use of this analysis report of **Anakapalle Assembly Constituency (Anakapalle Vidhan Sabha)** :-

1. **Assembly Factbook™** is a Registered Trade Mark owned by Datanet.
2. All the maps are sketched and graphical representation only and have not been drawn to the scale and also not to represent the actual geographical area or boundary of the unit.
3. The data for the aforesaid analysis is based on authentic sources and has been culled from the various publications of Census, CSO and NSSO for district and block level data, various central and state government departments, Central & State Elections Commissions and the concerned Returning Officers' releases, Electoral Rolls, Election results and allied publications, internal assessment, surveys, estimates and analysis. Therefore, certain adjustment of data at micro level may have been done to arrive closer to the macro data.
4. Data have been provided on an "As Is" and "As AVAILABLE" basis
5. The colours shown in the maps or diagram and charts of a particular party, alliance or AC are indicative and do not represent them.
6. This publication which includes maps, sheets, graphs and data would be the property under copyright of Datanet only. The user may use these for its internal study, analysis and research purposes. It's public display, re-selling or any commercial uses by the user are not allowed.
7. Datanet has taken due care and caution in compilation and processing of data and allied information, but does not guarantee the accuracy, adequacy or completeness of any information/analysis and will be not responsible for any errors or omissions or for the results obtained from the use of such information/analysis.
8. All the contents for the publication have been culled from various authentic sources and Datanet reasonably believes such sources to be reliable, but does not make any representations, express or implied as to the accuracy or fitness of use of such information. The information or contents of the information/analysis do not constitute advice and should not be relied upon in making (or refraining from making) any decision. Any reliance placed upon the information provided by Datanet is the sole responsibility and strictly at the user's risk.
9. In no event will Datanet be liable for any damages (including, without limitation, damages for loss of business projects, or loss of profits) arising in contract, tort or otherwise from the use of or inability to use any of its contents, or from any action taken (or refrained from being taken) as a result of using the analysis or any of its contents. Datanet its directors, owners, editors, officials, employees, distributor and agents or any associate will not be liable for any errors in the information contained or any consequences arising from the use of the contents of the provided information/analysis.
10. If any provision of these terms and conditions is held invalid or illegal or unenforceable for any reason by any court of competent jurisdiction, such provision shall be severed and the remainder of provisions of the terms and conditions shall continue in full force and effect as if the Term of Use had been executed with the invalid, illegal or unenforceable provision eliminated.
11. If there are any discrepancies in the information provided, please bring it to attention of Datanet for suitable rectification measures.

**Buy Online This Complete Book At**  
**Datanet India eBooks Store**

[www.indiastatpublications.com](http://www.indiastatpublications.com).

or go directly at

[http://www.indiastatpublications.com/  
Assembly\\_factbook/Andhra\\_Pradesh/Anakapalle/ Anakapalle](http://www.indiastatpublications.com/Assembly_factbook/Andhra_Pradesh/Anakapalle/Anakapalle)



 **india**stat**elections**

ISBN : 978-93-6174-992-6

