



Andhra Pradesh

Assembly Factbook™

Yelamanchili Assembly Constituency



Key Electoral Data of Yelamanchili
Assembly Constituency (Vidhan Sabha)

Andhra Pradesh

Assembly Factbook™

Yelamanchili Assembly Constituency



Yelamanchili Vidhan Sabha

Editor & Director

Dr. R.K. Thukral

Research Editor

Dr. Shafeeq Rahman

**Compiled, Researched and Published by
Datanet India Pvt. Ltd.**

D-100, 1st Floor,

Okhla Industrial Area, Phase-I,

New Delhi- 110020.

Ph.: 91-11- 43580781-84

Email : support@indiastatpublications.com

Website : www.indiastatelections.com

Online Book Store :

www.indiastatpublications.com

Report No. : AFB/AP-032-0125

ISBN : 978-93-6219-869-3

First Edition : January, 2018

Eighth Updated Edition : January, 2025

Price : Rs.11500/-

US\$ 310

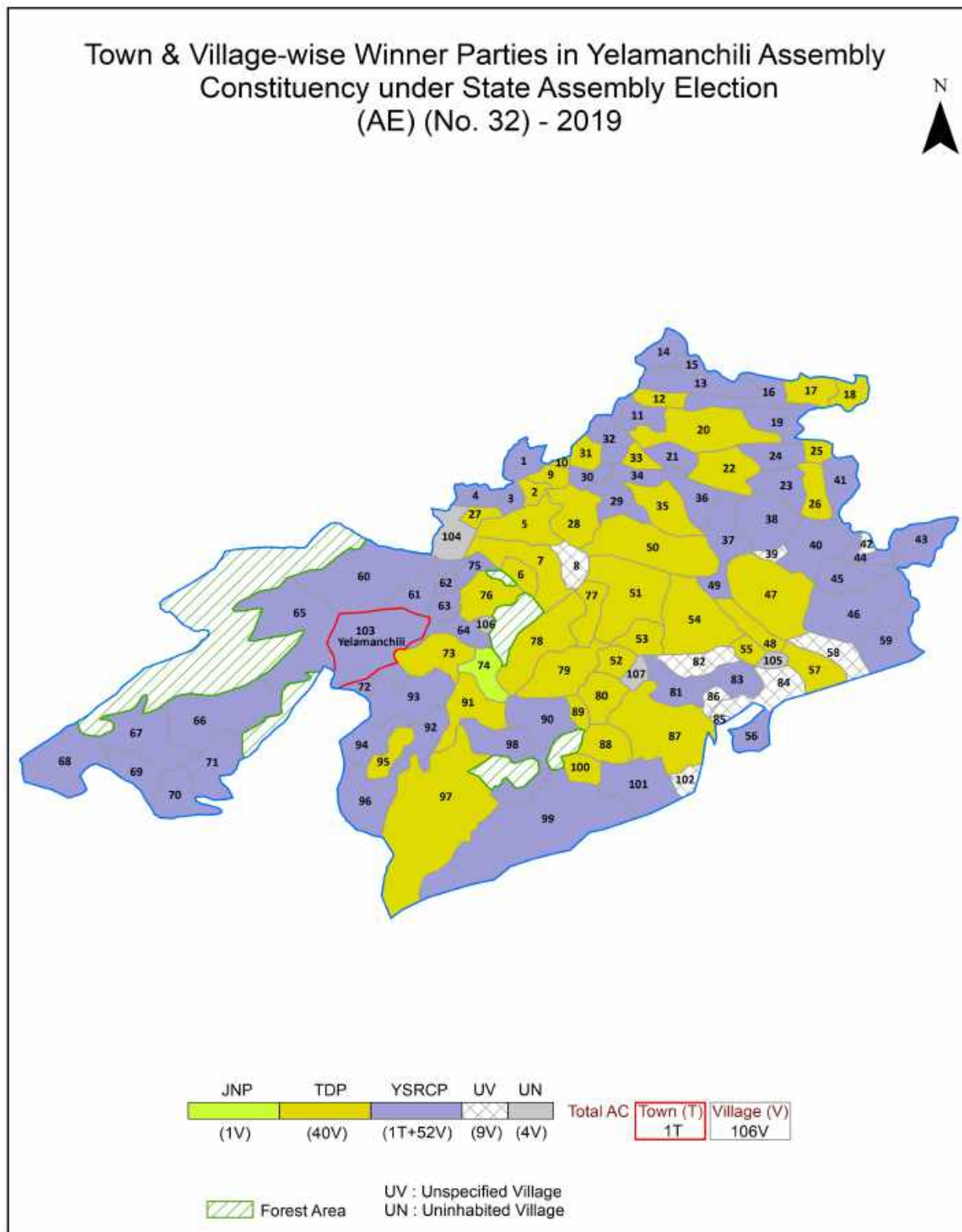
© **Datanet India Pvt. Ltd.**

All rights reserved. No part of this book may be reproduced, stored in a retrieval system or transmitted in any form or by any means, mechanical photocopying, photographing, scanning, recording or otherwise without the prior written permission of the publisher. Please refer to Disclaimer at page no. 208 for the use of this publication.

Printed in India

No.	Particulars	Page No.
	Introduction	
1	Assembly Constituency - (Vidhan Sabha) at a Glance Features of Assembly as per Delimitation Commission of India (2008)	1-2
	Location and Political Maps	
2	Location Map Boundaries of Assembly Constituency - (Vidhan Sabha) in District Boundaries of Assembly Constituency under Parliamentary Constituency - (Lok Sabha) Town & Village-wise Winner Parties- 2024-PE, 2024-AE, 2019-PE, 2019-AE, 2014-PE, 2014-AE, 2009-PE and 2009-AE	3-11
	Administrative Setup (2011)	
3	District Sub-district Towns Villages Inhabited Villages Uninhabited Villages Village Panchayat Intermediate Panchayat	12-18
	Demographics (2011)	
4	Population Households Rural/Urban Population Towns and Villages by Population Size Sex Ratio (Total & 0-6 Years) Religious Population Social Population Literacy Rate	19-20
	Electoral Features	
5	Important Dates of Last Elections Held Electors by Gender Service Electors Voters Voters Turnout Polling Stations & Average Number of Electors per Polling Station Electors by Age Group Present Elected Representatives	21-26
	Historical Summary Election Results	
6	Vote Share of Major Parties Winning Margin (Number & Percentage) Polarity of Parties Summary Result of Assembly Segment of Parliamentary Elections 2024, 2019, 2014, 2009, 2004 and 1999 Summary Result of Assembly Elections 2024, 2019, 2014, 2009, 2004, 1999, 1994, 1989, 1985, 1983, 1978, 1972, 1967, 1962 and 1955	27-49
	Polling Station Level Election Results	
7	Name and Number of Polling Station 2024-PE, 2024-AE, 2019-PE, 2019-AE, 2014-PE, 2014-AE, 2009-PE and 2009-AE Polling Station-wise Electoral, Voter & Voter Turnout 2024-PE, 2024-AE, 2019-PE, 2019-AE, 2014-PE, 2014-AE, 2009-PE and 2009-AE Polling Station wise Elections Results 2024-PE, 2024-AE, 2019-PE, 2019-AE, 2014-PE, 2014-AE, 2009-PE and 2009-AE	50-186
	Share of Assembly Constituency	
8	Share of Assembly Constituency - (Vidhan Sabha) in State, District and Parliamentary Constituency - (Lok Sabha)	187
	Socio-Economic Amenities (2011)	
9	Access to Administrative Units Agricultural, Manufacturing and Industrial Commodities Demographic Indicators Education Health & Manpower Drinking Water Supply Sanitation Entertainment and Recreations Infrastructure Power Food Allocation Distribution and Marketing of Agriculture Commodities Infrastructure Transport and Road Infrastructure Communication Banking and Financial Services Land Use Irrigation Source	189-203
10	Abbreviation & Sources	205-206
11	Disclaimer	208

Location & Political Map



Administrative Setup

List of Village Panchayat & Intermediate Panchayat (Block) Name - 2011

Village Name	Village Panchayat Name	Intermediate Panchayat Name
Andalapalle	Kondakarla	Atchutapuram
Arabupalem	Arabupalem	Munagapaka
Bayyavaram	Bayyavaram	Yelamanchili
Bhogapuram	Bhogapuram	Atchutapuram
Chatametla	Lalamkoduru	Rambilli
Chebrolu Veerappa Konda	-	Rambilli
Cheemalapalle	Cheemalapalli	Atchutapuram
Cherlopalem	Cherlopalem	Munagapaka
Chippada	Chippada	Atchutapuram
Chodapalle	Chodapalli	Atchutapuram
Chuchikonda	Chuchikonda	Munagapaka
Dibbapalem	Dibbapalem	Atchutapuram
Dimili	Dimili	Rambilli
Dopperla	Dopperla	Atchutapuram
Dosuru	Dosuru	Atchutapuram
Duppituru	Atchuthapuram	Atchutapuram
Eti Koppaka	Etikoppaka	Yelamanchili
Ganaparthi	Ganaparthi	Munagapaka
Gangamambapura Agraharam	Nunaparthi	Atchutapuram
Gantavanipalem	Gantavarnipalem	Munagapaka
Gokivada	Gokivada	Rambilli
Gorapudi	Gorapudi	Rambilli
Gurjapalem	-	Rambilli
Haripalem	Haripalem	Atchutapuram
Haripuram	Haripuram	Rambilli
Iravada	Iruvada	Atchutapuram
Jagannadhapura Agraharam	Avarajam	Atchutapuram
Jaggannapeta	Jaggannapeta	Atchutapuram
Jaggayyapeta Agraharam	Nagulapalli	Munagapaka

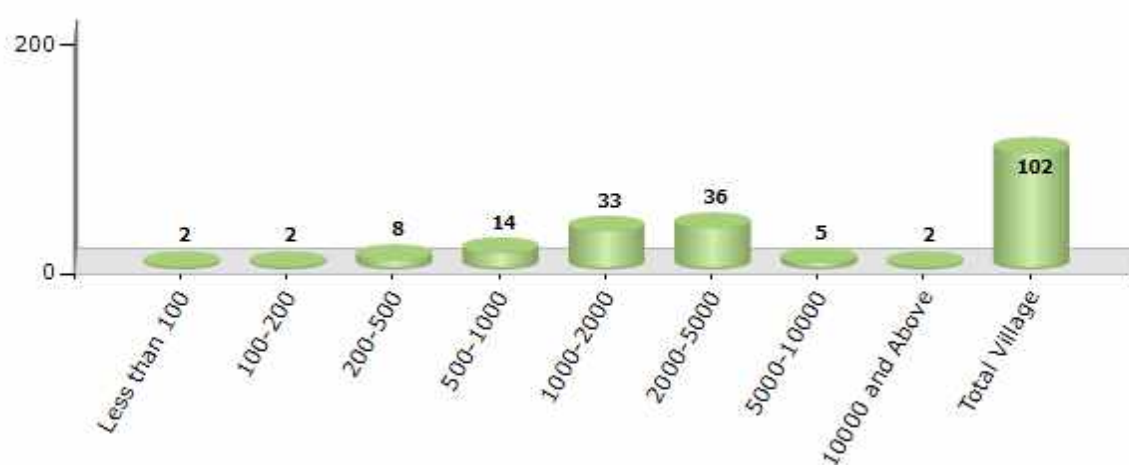
Contd....

Demographics

Number of Villages by Population Size - 2011

Less than 100	100-200	200-500	500-1000	1000-2000	2000-5000	5000-10000	10000 and Above	Total Village
2	2	8	14	33	36	5	2	102

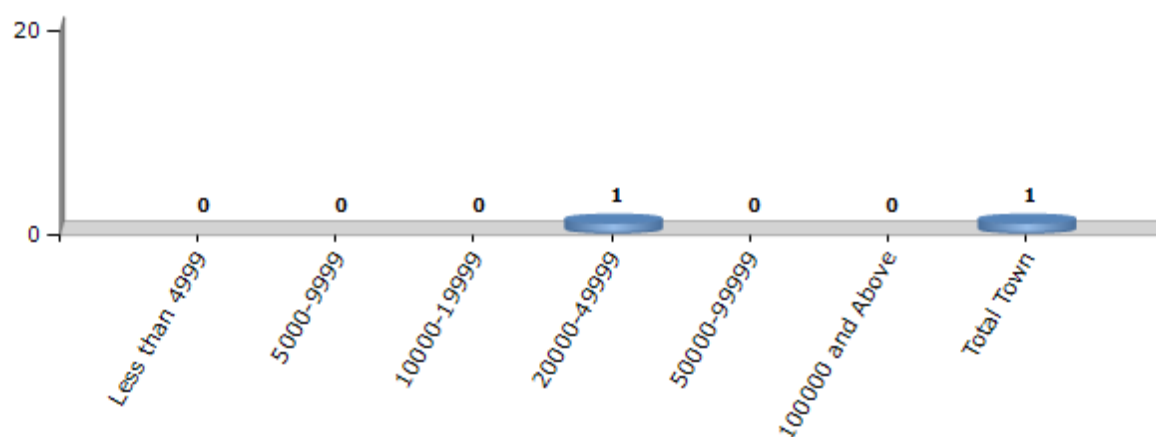
Number of Villages by Population Size - 2011



Number of Towns by Population Size - 2011

Less than 4999	5000-9999	10000-19999	20000-49999	50000-99999	100000 and Above	Total Town
0	0	0	1	0	0	1

Number of Towns by Population Size - 2011

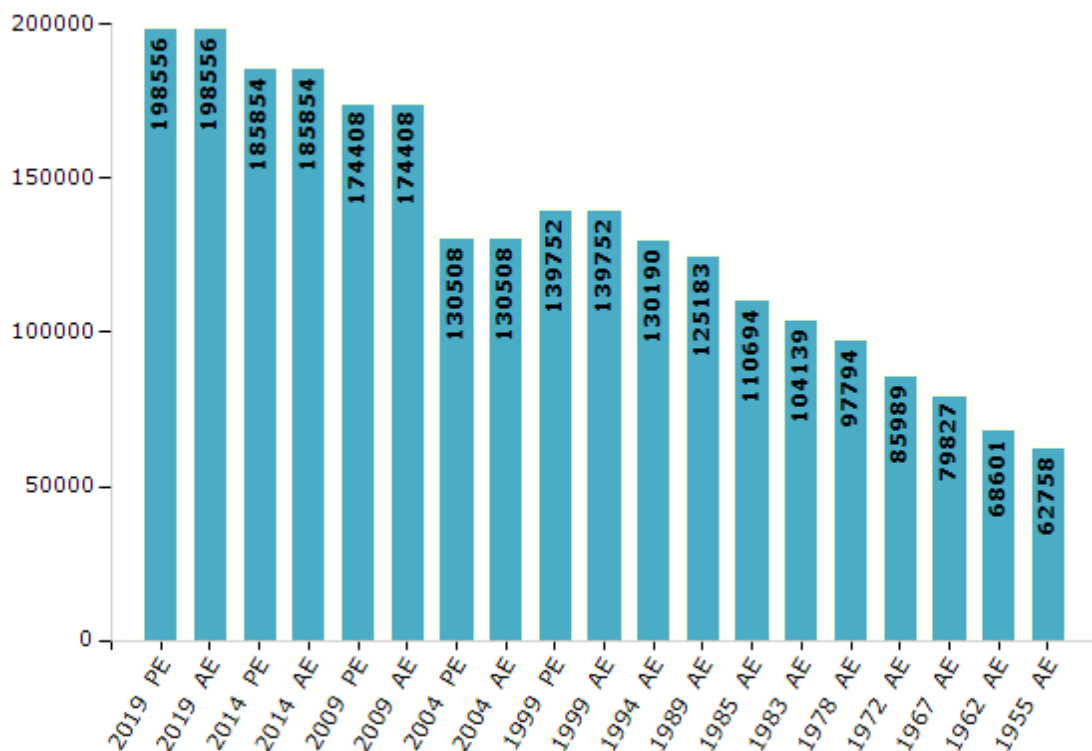


Electoral Features

Electors by Male & Female

Year	Male	Female	Others	Total	Year	Male	Female	Others	Total
2019 PE	97940	100605	11	198556	1994 AE	63496	66694	-	130190
2019 AE	97940	100605	11	198556	1989 AE	61087	64096	-	125183
2014 PE	91152	94698	4	185854	1985 AE	53055	57639	-	110694
2014 AE	91152	94698	4	185854	1983 AE	50134	54005	-	104139
2009 PE	84521	89887	-	174408	1978 AE	46569	51225	-	97794
2009 AE	84521	89887	-	174408	1972 AE	44841	41148	-	85989
2004 PE	63341	67167	-	130508	1967 AE	-	-	-	79827
2004 AE	63341	67167	-	130508	1962 AE	-	-	-	68601
1999 PE	68561	71191	-	139752	1957 AE	-	-	-	-
1999 AE	68561	71191	-	139752	1955 AE	-	-	-	62758

Number of Electors

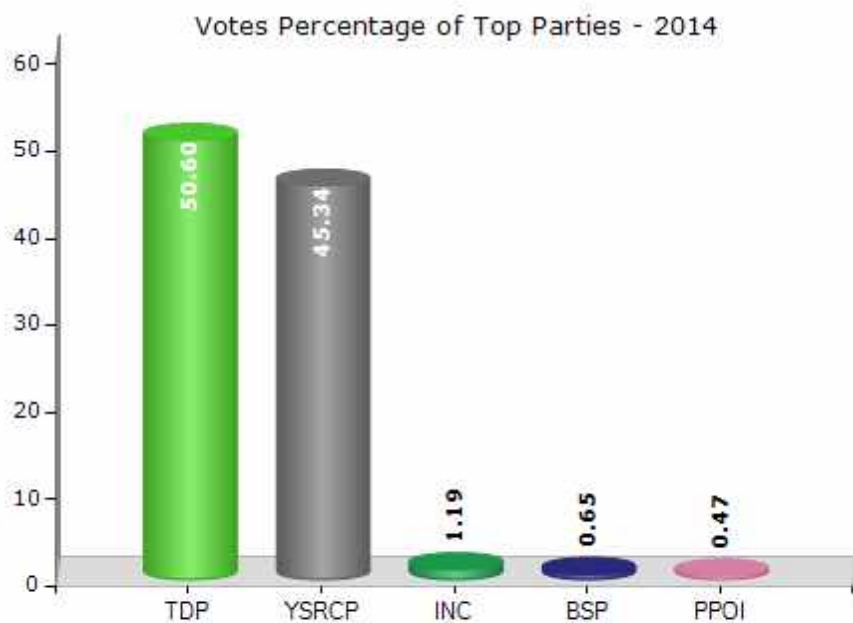


Note : AE : Assembly Election, PE : Assembly Segment of Parliamentary Election

Historical Summary Election Results

Summary Result of Assembly Election - 2014

Candidate Name	Party	Votes	Votes %
Panchakarla Ramesh Babu	TDP	80563	50.6
Pragada Nageswara Rao	YSRCP	72188	45.34
Dubasi Nagendra Kumar	INC	1891	1.19
Katipalli Venkata Apparao	BSP	1037	0.65
Kanumuri Jyothi	PPOI	743	0.47
Apparao Chodipalli	IND	559	0.35
Adi Babu Bheemisetty	JaSPa	543	0.34
Mylapalli Rajarao	IND	324	0.2
Oruganti Vidyasagar	AAP	296	0.19
Chandra Sekhara Rao Rayavarapu	IND	232	0.15
Veesam V S N Murty	IND	211	0.13
	NOTA	631	0.4



Polling Station Level Election Results

Number and Name of Polling Stations (PS) (2019 AE)

Number of Polling Stations	Name of Polling Stations	Number of Polling Stations	Name of Polling Stations
1	Cyclone Shelter, Norther Side, Etikopakka Etikoppaka	22	M.P.P. School Line Kothuru
2	M.P.P. School Etikoppaka	23	Anganwadi Center, East Side Buliding Line Kothuru
3	M.P. Ele. School, Addl., Building, Etikoppaka	24	M.P.P. School Yarravaram25
4	Mandal Parishad Adarsh Pradamika School, West Side Buliding North Side Room Etikoppaka	25	M.P.P. School, Additional Building Yarra Varam
5	Zilla Parishad High School Etikoppaka	26	M.P.P. School Additional Building Pedapalli
6	Zilla Parishad High School Eatikoppaka	27	Mandal Parishad Primary School, Head Master Room Padapalli
7	Zilla Parishad High School Etikoppaka	28	Mandal Parishad Upper Primary School, New Build. Pedapalli
8	Milk Collection Center Bayyavaram	29	M.P.U.P. School, Depep Building Pedapalli
9	Mandal Parishad Primary School, South Side Building Mulakalapalli, H/O.Bayyavaram	30	Forest Range Office, Elamanchili Yalamanchili
10	Mandal Parishad Upper Primary School Padma Naabha Raju Peta	31	Cyclone Shelter Station Road, Yelamanchili Yalamanchili
11	Mandal Parishad Primary School Pulaparthi	32	Z.P. High School, New Building Yalamanchili
12	Mandal Parishad Primary School Pulaparthi	33	Z.P.H. School .New Building Yalamanchili
13	M.P.U.P. School, Depep Building, Eastern Side Krishna Puram	34	M.P.P. School, M.R.C.Side, Ellamanchili Elamanchili
14	M.P.P. School, Eastern Side Slabbed Building Lakkavaram	35	M.P.P. School, Nehru Nagar Yalamanchili
15	Zilla Parishad High School, 9th Class Room Purushothapuram	36	M.P.P. School, Nehru Nagar Yalamanchili
16	M.P.P. School, Northern Side Building Kothali	37	Bridge School, East Side Building, Nagendra Colony Yalamanchili
17	M.P.P. School Perantalapalem	38	Bridge School, East Sade Beliding, Nagendra Colony Yalamanchili
18	Anganwadi Center, East Side Buliding Pothiredipalem	39	M.P.D. Office, Main Room West Part Yalamanchili
19	M.P.P. School, Rukminipuram Rukmini Puram	40	M.P. Office, Main Room, East Part Elamanchili
20	Z.P.H. School, 8 Clas Room Regupalem	41	M.P.P. School, No. 1 Eastern Side Room, Tulasi Nagar Yalamanchil
21	Anganwadi Center, North Side Buliding Regupalem	42	M.P.P. School No1, Easren Room No2, Elamanchili

Contd....

Polling Station Level Election Results

Polling Station-wise Votes Secured by Overall Top Five Parties in Yelamanchili Assembly in Assembly Election (AE) under Anakapalle Parliamentary Constituency in Andhra Pradesh (2019)

Number of Polling Station	Winner - Uppalapati Venkata Ramanamurthy Raju (YSRCP)	Runner-up - Panchakarla Ramesh Babu (TDP)	3rd - Sundarapu Vijay Kumar (JnP)	4th - Apparao Kundrapu (INC)	5th - Mylapalli Rajarao (BJP)	NOTA	Other	Total Votes Secured
36	263	151	57	7	1	13	3	495
37	241	141	35	8	0	9	6	440
38	442	293	69	17	4	6	6	837
39	368	184	44	10	2	8	5	621
40	293	162	47	7	2	3	7	521
41	249	289	30	17	4	4	6	599
42	204	260	56	13	2	5	2	542
43	211	292	43	10	2	6	8	572
44	201	430	46	11	2	11	4	705
45	282	213	52	11	3	4	5	570
46	223	270	35	10	1	3	4	546
47	253	286	28	23	4	4	4	602
48	328	288	63	13	3	7	16	718
49	294	202	77	8	6	8	11	606
50	341	124	120	8	0	16	16	625
51	469	423	142	19	3	12	16	1084
52	542	254	246	20	2	12	18	1094
53	326	246	157	19	1	12	15	776
54	391	552	109	9	2	5	5	1073
55	284	180	86	8	4	18	12	592
56	374	265	163	10	2	11	12	837
57	437	275	43	10	2	18	8	793
58	196	180	59	10	3	9	3	460
59	380	302	165	7	1	12	5	872
60	298	158	32	7	2	10	3	510
61	500	316	87	16	3	22	14	958
62	547	364	87	30	4	9	12	1053
63	413	399	82	14	2	11	5	926
64	316	268	47	6	5	14	10	666
65	314	217	82	8	3	14	12	650
66	254	327	80	14	4	6	13	698
67	418	385	61	10	0	17	13	904
68	254	476	216	14	6	21	20	1007
69	201	397	116	24	7	24	18	787
70	118	213	263	7	5	7	15	628

Contd....

Polling Station Level Election Results

Winner, Runner-up and 3rd Party Position & Winning Margin According to Polling Stations in Yelamanchili Assembly in Assembly Election (AE) under Anakapalle Parliamentary Constituency in Andhra Pradesh (2019)

Polling Station Number	Winner Party	Winner Votes (%)	Runner-up Party	Runner-up Votes (%)	Winning Margin Votes (%)	Third Party	Third Party Votes (%)	Other Votes (%)
75	YSRCP	321 (41)	TDP	282 (36.02)	39 (4.98)	JnP	108 (13.79)	72 (9.2)
76	YSRCP	263 (46.47)	TDP	186 (32.86)	77 (13.61)	JnP	80 (14.13)	37 (6.54)
77	YSRCP	257 (47.68)	TDP	209 (38.78)	48 (8.9)	JnP	36 (6.68)	37 (6.86)
78	YSRCP	311 (41.97)	TDP	266 (35.9)	45 (6.07)	JnP	120 (16.19)	44 (5.94)
79	TDP	306 (42.86)	YSRCP	287 (40.2)	19 (2.66)	JnP	88 (12.32)	33 (4.62)
80	YSRCP	255 (50.7)	TDP	194 (38.57)	61 (12.13)	JnP	34 (6.76)	20 (3.98)
81	TDP	239 (44.92)	YSRCP	204 (38.35)	35 (6.57)	JnP	60 (11.28)	29 (5.45)
82	TDP	285 (58.64)	YSRCP	158 (32.51)	127 (26.13)	JnP	28 (5.76)	15 (3.09)
83	YSRCP	312 (42.16)	TDP	292 (39.46)	20 (2.7)	JnP	101 (13.65)	35 (4.73)
84	YSRCP	252 (46.84)	TDP	198 (36.8)	54 (10.04)	JnP	61 (11.34)	27 (5.02)
85	TDP	196 (45.48)	YSRCP	186 (43.16)	10 (2.32)	JnP	29 (6.73)	20 (4.64)
86	TDP	261 (44.31)	YSRCP	208 (35.31)	53 (9)	JnP	101 (17.15)	19 (3.23)
87	YSRCP	251 (44.5)	TDP	229 (40.6)	22 (3.9)	JnP	58 (10.28)	26 (4.61)
88	YSRCP	430 (48.7)	TDP	339 (38.39)	91 (10.31)	JnP	54 (6.12)	60 (6.8)
89	TDP	456 (45.33)	YSRCP	317 (31.51)	139 (13.82)	JnP	175 (17.4)	58 (5.77)
90	YSRCP	314 (42.15)	TDP	239 (32.08)	75 (10.07)	JnP	124 (16.64)	68 (9.13)
91	YSRCP	235 (48.25)	TDP	154 (31.62)	81 (16.63)	JnP	57 (11.7)	41 (8.42)
92	YSRCP	299 (50.34)	TDP	173 (29.12)	126 (21.22)	JnP	72 (12.12)	50 (8.42)
93	YSRCP	424 (51.02)	TDP	267 (32.13)	157 (18.89)	JnP	76 (9.15)	64 (7.7)
94	TDP	458 (47.36)	YSRCP	399 (41.26)	59 (6.1)	JnP	55 (5.69)	55 (5.69)
95	YSRCP	329 (62.31)	TDP	181 (34.28)	148 (28.03)	JnP	6 (1.14)	12 (2.27)
96	TDP	234 (52.35)	YSRCP	187 (41.83)	47 (10.52)	JnP	13 (2.91)	13 (2.91)
97	TDP	388 (52.29)	YSRCP	268 (36.12)	120 (16.17)	JnP	27 (3.64)	59 (7.95)
98	YSRCP	301 (50.42)	TDP	187 (31.32)	114 (19.1)	JnP	51 (8.54)	58 (9.72)
99	YSRCP	320 (50.31)	TDP	243 (38.21)	77 (12.1)	JnP	23 (3.62)	50 (7.86)
100	TDP	406 (52.66)	YSRCP	307 (39.82)	99 (12.84)	JnP	20 (2.59)	38 (4.93)
101	TDP	274 (51.7)	YSRCP	187 (35.28)	87 (16.42)	JnP	40 (7.55)	29 (5.47)
102	YSRCP	547 (55.99)	TDP	341 (34.9)	206 (21.09)	JnP	41 (4.2)	48 (4.91)
103	TDP	320 (41.67)	YSRCP	294 (38.28)	26 (3.39)	JnP	118 (15.36)	36 (4.69)
104	TDP	383 (46.09)	YSRCP	353 (42.48)	30 (3.61)	JnP	54 (6.5)	41 (4.93)
105	TDP	404 (52.67)	YSRCP	286 (37.29)	118 (15.38)	JnP	31 (4.04)	46 (6)
106	YSRCP	177 (58.8)	TDP	101 (33.55)	76 (25.25)	INC	7 (2.33)	16 (5.32)
107	YSRCP	111 (80.43)	TDP	24 (17.39)	87 (63.04)	BJP	1 (0.72)	2 (1.45)
108	TDP	326 (44.84)	YSRCP	314 (43.19)	12 (1.65)	JnP	41 (5.64)	46 (6.33)
109	YSRCP	195 (49.24)	TDP	167 (42.17)	28 (7.07)	INC	12 (3.03)	22 (5.56)
110	TDP	449 (47.51)	YSRCP	438 (46.35)	11 (1.16)	JnP	27 (2.86)	31 (3.28)
111	TDP	407 (51.13)	YSRCP	349 (43.84)	58 (7.29)	INC	14 (1.76)	26 (3.27)

Contd....

Socio-Economic Amenities - Rural

Access to Education Facilities

Particulars	Number of Villages (% of Population)				
	Available	Not Available	If Not Available (Distance of Nearest Facility)		
			A	B	C
Govt. Primary School	99 (100)	3 (0)	3 (0)	0 (0)	0 (0)
Private Primary School	7 (17)	95 (83)	0 (0)	0 (0)	0 (0)
Govt. Middle School	59 (77)	43 (23)	23 (12)	15 (6)	3 (3)
Private Middle School	3 (6)	99 (94)	1 (1)	0 (0)	0 (0)
Govt. Secondary School	29 (52)	73 (48)	44 (30)	26 (14)	1 (1)
Private Secondary School	3 (8)	99 (92)	0 (0)	1 (1)	0 (0)
Govt. Senior Secondary School	4 (11)	98 (89)	8 (8)	29 (23)	33 (29)
Private Senior Secondary School	2 (6)	100 (94)	8 (11)	9 (6)	9 (6)
Govt. Arts and Science Degree College	0 (0)	102 (100)	15 (18)	33 (31)	41 (34)
Private Arts and Science Degree College	2 (6)	100 (94)	3 (6)	5 (3)	3 (2)
Govt. Engineering College	0 (0)	102 (100)	1 (1)	0 (0)	16 (14)
Private Engineering College	0 (0)	102 (100)	2 (3)	14 (17)	69 (65)
Govt. Medicine College	0 (0)	102 (100)	0 (0)	0 (0)	102 (100)
Private Medicine College	0 (0)	102 (100)	0 (0)	0 (0)	0 (0)
Govt. Management Institute	0 (0)	102 (100)	0 (0)	0 (0)	85 (77)
Private Management Institute	0 (0)	102 (100)	0 (0)	0 (0)	17 (23)
Govt. Polytechnic	0 (0)	102 (100)	3 (4)	11 (15)	88 (82)
Private Polytechnic	0 (0)	102 (100)	0 (0)	0 (0)	0 (0)
Govt. Vocational Training School/ITI	0 (0)	102 (100)	1 (2)	1 (1)	16 (10)
Private Vocational Training School/ITI	1 (4)	101 (96)	9 (9)	33 (34)	41 (40)
Govt. Non Formal Training Centre	0 (0)	102 (100)	3 (4)	13 (16)	86 (80)
Private Non Formal Training Centre	0 (0)	102 (100)	0 (0)	0 (0)	0 (0)
Govt. School For Disabled	0 (0)	102 (100)	5 (6)	10 (11)	55 (57)
Private School For Disabled	0 (0)	102 (100)	0 (0)	2 (1)	30 (24)
Government Others	0 (0)	102 (100)	0 (0)	0 (0)	0 (0)
Private Others	0 (0)	102 (100)	0 (0)	0 (0)	0 (0)

Note : Distance A : Less than 5 km; B : Between 5-10 km; C : 10+ km.; Source : Data Analysis is based on 2011 Census.

DISCLAIMER

The Terms of Use and Disclaimer of Datanet India Private Limited (hereinafter referred to as "Datanet") for use of this analysis report of **Yelamanchili Assembly Constituency (Yelamanchili Vidhan Sabha)** :-

1. **Assembly Factbook™** is a Registered Trade Mark owned by Datanet.
2. All the maps are sketched and graphical representation only and have not been drawn to the scale and also not to represent the actual geographical area or boundary of the unit.
3. The data for the aforesaid analysis is based on authentic sources and has been culled from the various publications of Census, CSO and NSSO for district and block level data, various central and state government departments, Central & State Elections Commissions and the concerned Returning Officers' releases, Electoral Rolls, Election results and allied publications, internal assessment, surveys, estimates and analysis. Therefore, certain adjustment of data at micro level may have been done to arrive closer to the macro data.
4. Data have been provided on an "As Is" and "As AVAILABLE" basis
5. The colours shown in the maps or diagram and charts of a particular party, alliance or AC are indicative and do not represent them.
6. This publication which includes maps, sheets, graphs and data would be the property under copyright of Datanet only. The user may use these for its internal study, analysis and research purposes. It's public display, re-selling or any commercial uses by the user are not allowed.
7. Datanet has taken due care and caution in compilation and processing of data and allied information, but does not guarantee the accuracy, adequacy or completeness of any information/analysis and will be not responsible for any errors or omissions or for the results obtained from the use of such information/analysis.
8. All the contents for the publication have been culled from various authentic sources and Datanet reasonably believes such sources to be reliable, but does not make any representations, express or implied as to the accuracy or fitness of use of such information. The information or contents of the information/analysis do not constitute advice and should not be relied upon in making (or refraining from making) any decision. Any reliance placed upon the information provided by Datanet is the sole responsibility and strictly at the user's risk.
9. In no event will Datanet be liable for any damages (including, without limitation, damages for loss of business projects, or loss of profits) arising in contract, tort or otherwise from the use of or inability to use any of its contents, or from any action taken (or refrained from being taken) as a result of using the analysis or any of its contents. Datanet its directors, owners, editors, officials, employees, distributor and agents or any associate will not be liable for any errors in the information contained or any consequences arising from the use of the contents of the provided information/analysis.
10. If any provision of these terms and conditions is held invalid or illegal or unenforceable for any reason by any court of competent jurisdiction, such provision shall be severed and the remainder of provisions of the terms and conditions shall continue in full force and effect as if the Term of Use had been executed with the invalid, illegal or unenforceable provision eliminated.
11. If there are any discrepancies in the information provided, please bring it to attention of Datanet for suitable rectification measures.

Buy Online This Complete Book At
Datanet India eBooks Store

www.indiastatpublications.com.

or go directly at

[http://www.indiastatpublications.com/
Assembly_factbook/Andhra_Pradesh/Anakapalle/
Yelamanchili](http://www.indiastatpublications.com/Assembly_factbook/Andhra_Pradesh/Anakapalle/Yelamanchili)

 **india**stat**elections**

ISBN : 978-93-6219-869-3



9 789362 198693