



Andhra Pradesh

Assembly Factbook™

Narsipatnam Assembly Constituency



Key Electoral Data of Narsipatnam
Assembly Constituency (Vidhan Sabha)

Andhra Pradesh
Assembly FactbookTM
Narasipatnam Assembly Constituency



Narsipatnam Vidhan Sabha

Editor & Director

Dr. R.K. Thukral

Research Editor

Dr. Shafeeq Rahman

Compiled, Researched and Published by Datanet India Pvt. Ltd.

D-100, 1st Floor,

Okhla Industrial Area, Phase-I,
New Delhi- 110020.

Ph.: 91-11- 43580781-84

Email : support@indiastatpublications.com

Website : www.indiastatelections.com

Online Book Store :

www.indiastatpublications.com

Report No. : AFB/AP-034-0123

ISBN : 978-93-86662-13-2

First Edition : January, 2018

Sixth Updated Edition : January, 2023

Price : Rs. 11500/-

US\$ 310

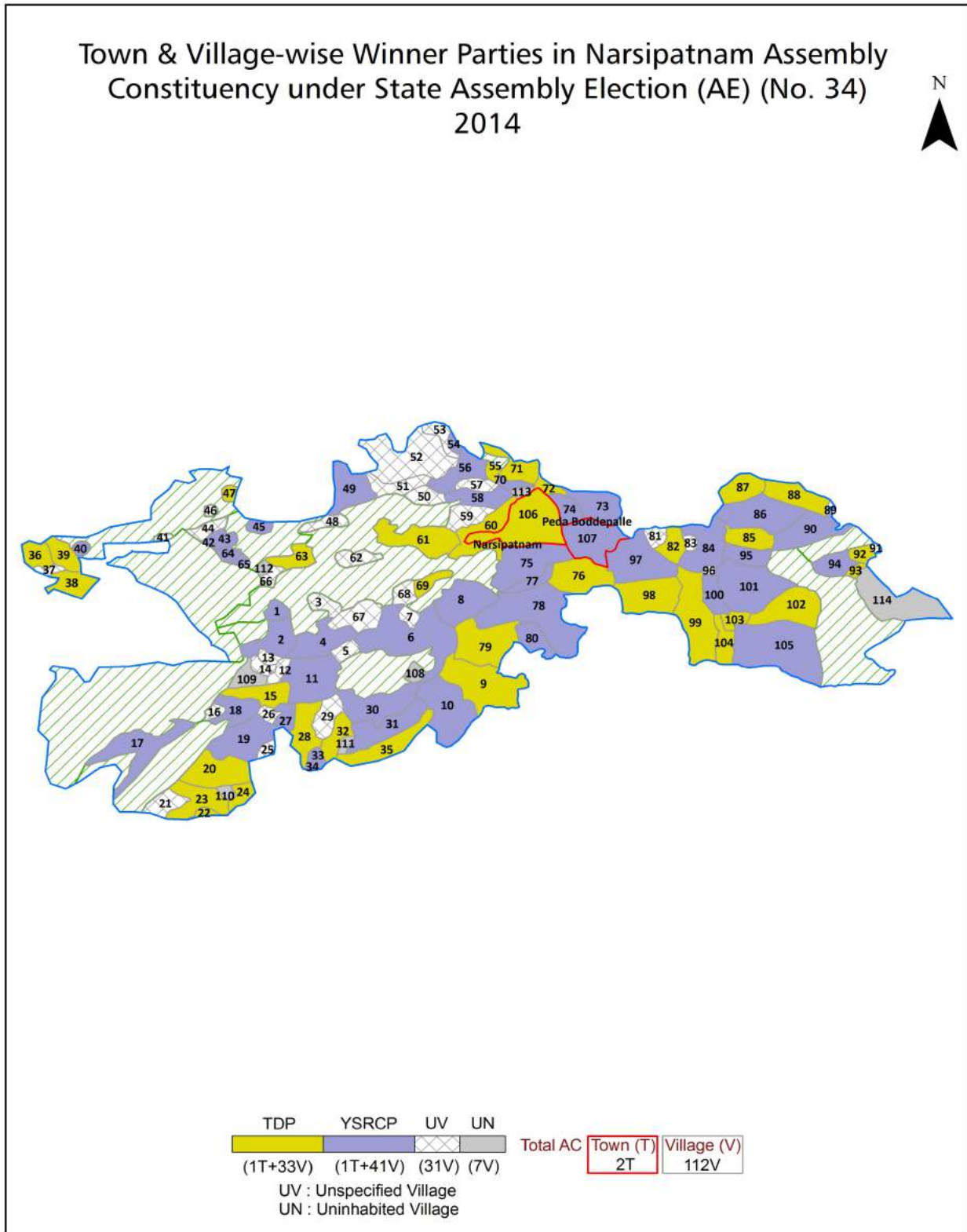
© Datanet India Pvt. Ltd.

All rights reserved. No part of this book may be reproduced, stored in a retrieval system or transmitted in any form or by any means, mechanical photocopying, photographing, scanning, recording or otherwise without the prior written permission of the publisher. Please refer to Disclaimer at page no. 223 for the use of this publication.

Printed in India

No.	Particulars	Page No.
	Introduction	
1	Assembly Constituency - (Vidhan Sabha) at a Glance Features of Assembly as per Delimitation Commission of India (2008)	1-2
	Location and Political Maps	
2	Location Map Boundaries of Assembly Constituency - (Vidhan Sabha) in District Boundaries of Assembly Constituency under Parliamentary Constituency - (Lok Sabha) Town & Village-wise Winner Parties- 2019-PE, 2019-AE, 2014-PE, 2014-AE, 2009-PE and 2009-AE	3-11
	Administrative Setup (2011)	
3	District Sub-district Towns Villages Inhabited Villages Uninhabited Villages Village Panchayat Intermediate Panchayat	12-18
	Demographics (2011)	
4	Population Households Rural/Urban Population Towns and Villages by Population Size Sex Ratio (Total & 0-6 Years) Religious Population Social Population Literacy Rate	19-20
	Electoral Features	
5	Important Dates of Last Elections Held Electors by Gender Service Electors Voters Voters Turnout Polling Stations & Average Number of Electors per Polling Station Electors by Age Group Present Elected Representatives	21-26
	Historical Summary Election Results	
6	Vote Share of Major Parties Winning Margin (Number & Percentage) Polarity of Parties Summary Result of Assembly Segment of Parliamentary Elections 2019, 2014, 2009, 2004 and 1999 Summary Result of Assembly Elections 2019, 2014, 2009, 2004, 1999, 1994, 1989, 1985, 1983, 1978, 1972, 1967, 1962 and 1955	27-49
	Polling Station Level Election Results	
7	Name and Number of Polling Station 2019-PE, 2019-AE, 2014-PE, 2014-AE, 2009-PE and 2009-AE Polling Station-wise Electoral, Voter & Voter Turnout 2019-PE, 2019-AE, 2014-PE, 2014-AE, 2009-PE and 2009-AE Polling Station wise Elections Results 2019-PE, 2019-AE, 2014-PE, 2014-AE, 2009-PE and 2009-AE	50-201
	Share of Assembly Constituency	
8	Share of Assembly Constituency - (Vidhan Sabha) in State, District and Parliamentary Constituency - (Lok Sabha)	202
	Socio-Economic Amenities (2011)	
9	Access to Administrative Units Agricultural, Manufacturing and Industrial Commodities Demographic Indicators Education Health & Manpower Drinking Water Supply Sanitation Entertainment and Recreations Infrastructure Power Food Allocation Distribution and Marketing of Agriculture Commodities Infrastructure Transport and Road Infrastructure Communication Banking and Financial Services Land Use Irrigation Source	204-218
10	Abbreviation & Sources	220-221
11	Disclaimer	223

Location & Political Map



Administrative Setup

List of Village Panchayat & Intermediate Panchayat (Block) Name - 2011

Village Name	Village Panchayat Name	Intermediate Panchayat Name
Adivikamayya Agraharam	Nathavaram	Nathavaram
Agency Laxmipuram	Agency Laxmipuram	Golugonda
Amalapuram	Amalapuram	Narsipatnam
Ammapeta	Ammapeta	Golugonda
Anantha Padmanabhapuram	Anantha Padmanabhapuram & Mallubhupala Patnam	Nathavaram
Appandorapalem	Tadapala	Makavarapalem
Balighattam	-	Narsipatnam
Bayyavaram	Bayyavaram & Narayana Rajupeta	Makavarapalem
Bheemaboina Palem	Bheemaboina Palem	Makavarapalem
Burugupalem	Burugupalem & Papayyapalem	Makavarapalem
Chammachinta	Chammachinta	Nathavaram
Cheedigummala	Cheedigummala	Golugonda
Cheedikada	Cheedikada & Komira	Golugonda
Cherlopalem	Cherlopalem	Nathavaram
Chettupalle	Chettupalle	Narsipatnam
China Jaggampeta	Nathavaram	Nathavaram
Chodyam	Chodyam	Golugonda
Dharmasagaram	Dharmasagaram	Narsipatnam
Dharmavaram Agraharam	Kalavavoddu Sarabhavaram	Nathavaram
Donkada Agraharam	Mulagapudi Bennavaram	Nathavaram
Duggada	Dharmasagaram	Narsipatnam
Gabbada	Gabbada	Narsipatnam
Gadampalem	Gadampalem	Golugonda
Gangavaram	Gangavaram	Makavarapalem
Gannavaram	Gannavaram	Nathavaram
Giduthuru	Giduthuru	Makavarapalem
Golugonda	Golugonda	Golugonda
Golugondapeta	Golugondapeta	Nathavaram
Gummidigonda	Gummidigonda	Nathavaram

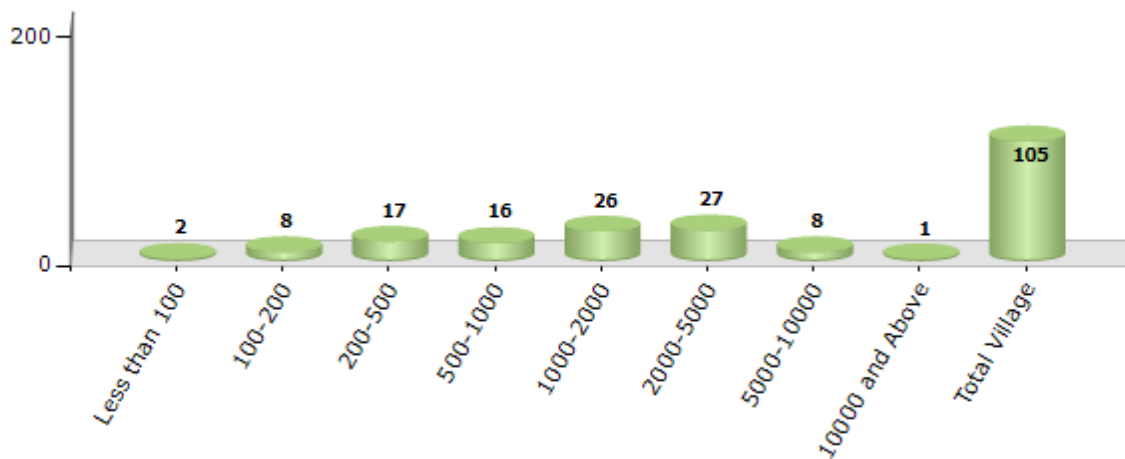
Contd....

Demographics

Number of Villages by Population Size - 2011

Less than 100	100-200	200-500	500-1000	1000-2000	2000-5000	5000-10000	10000 and Above	Total Village
2	8	17	16	26	27	8	1	105

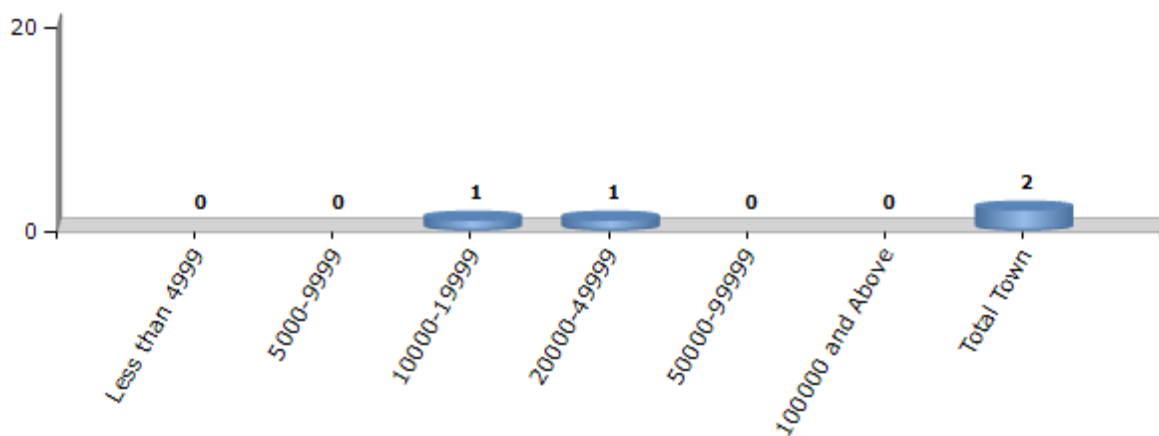
Number of Villages by Population Size - 2011



Number of Towns by Population Size - 2011

Less than 4999	5000-9999	10000-19999	20000-49999	50000-99999	100000 and Above	Total Town
0	0	1	1	0	0	2

Number of Towns by Population Size - 2011

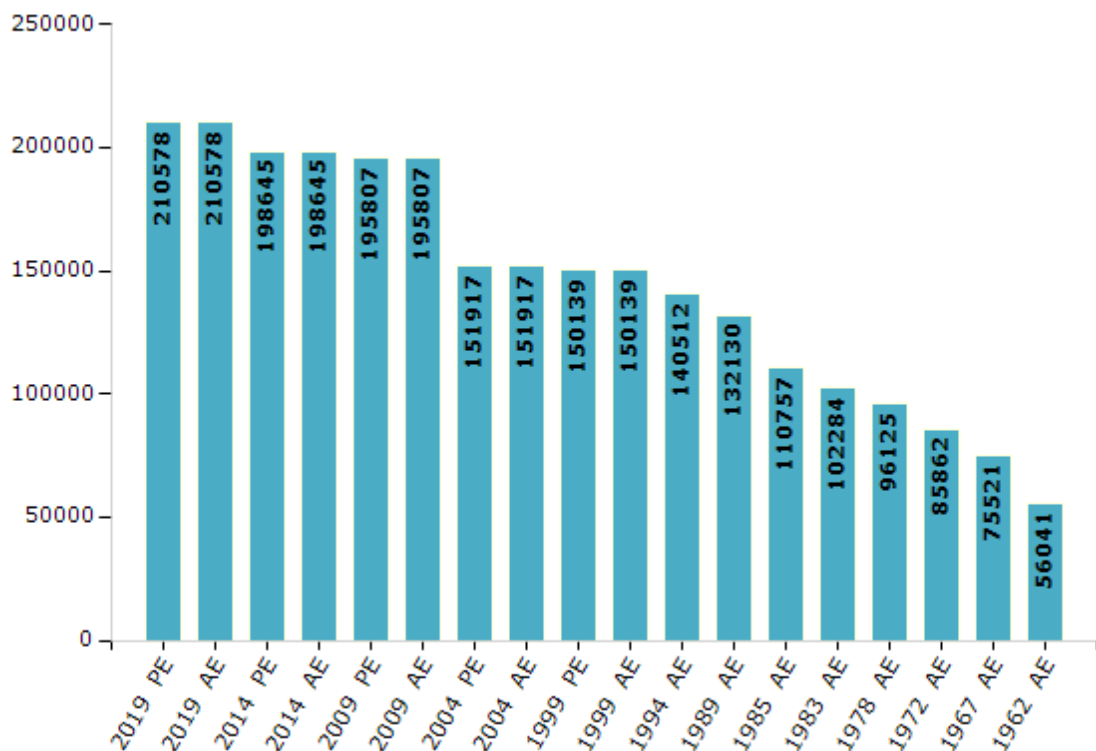


Electoral Features

Electors by Male & Female

Year	Male	Female	Others	Total	Year	Male	Female	Others	Total
2019 PE	102719	107842	17	210578	1994 AE	69209	71303	-	140512
2019 AE	102719	107842	17	210578	1989 AE	64884	67246	-	132130
2014 PE	96767	101864	14	198645	1985 AE	53986	56771	-	110757
2014 AE	96767	101864	14	198645	1983 AE	49296	52988	-	102284
2009 PE	93834	101973	-	195807	1978 AE	46380	49745	-	96125
2009 AE	93834	101973	-	195807	1972 AE	42110	43752	-	85862
2004 PE	73098	78819	-	151917	1967 AE	-	-	-	75521
2004 AE	73098	78819	-	151917	1962 AE	-	-	-	56041
1999 PE	73477	76662	-	150139	1957 AE	-	-	-	-
1999 AE	73477	76662	-	150139	1955 AE	-	-	-	-

Number of Electors

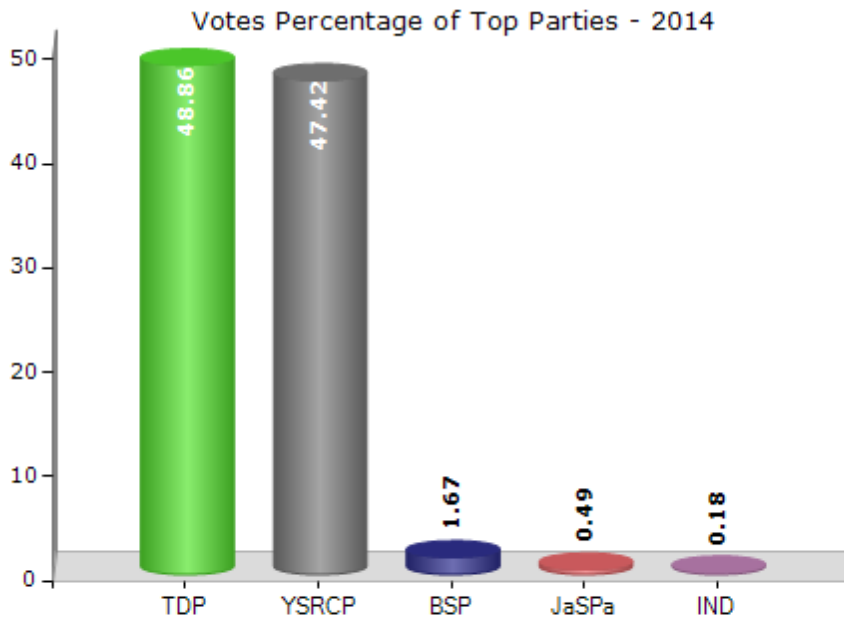


Note : AE : Assembly Election, PE : Assembly Segment of Parliamentary Election

Historical Summary Election Results

Summary Result of Assembly Election - 2014

Candidate Name	Party	Votes	Votes %
Ayyannapatru Chinthakayala	TDP	79726	48.86
Uma Sankar Ganesh Petla	YSRCP	77388	47.42
Nethala Nageswararao	BSP	2721	1.67
Gidda Srinivasa Naidu	JaSPa	798	0.49
Penta Ramesh	IND	301	0.18
Chiranjeevi Rao Tavva	IND	280	0.17
Kollana Sanyasirao	IND	274	0.17
Rajana Veera Surya Chandra	LJP	273	0.17
Y.Makireddy	IND	259	0.16
Perepa Seetha Ramamurthy	IND	236	0.14
Lokavarapu Srinivasa Rao	NBNP	231	0.14
	NOTA	694	0.43



Polling Station Level Election Results

Number and Name of Polling Stations (PS) (2019 AE)

Number of Polling Stations	Name of Polling Stations	Number of Polling Stations	Name of Polling Stations
1	Mandal Parishad Primary School, Old Building Krishnadevipeta	22	Mandal Parishad Primary School New Building Pathamallampeta
2	Mandal Parishad Primary School, New Building Krishnadevipeta	23	Mandal Parishad Primary School Building Pappusetti Palem
3	Mandal Parishad Primary School, New Building Chidikadanapuram	24	Mandal Parishad Primary School New Building Pappusettipalem
4	M.P.P. School Building East Wing Ch Nagapuram	25	Zilla Parishad High School New Building Jogam Petta
5	Mandal Parishad Primary School, Old Building Konkasingi	26	Zilla Parishad High School Building Jogampeta
6	Mandal Parishad Primary School Building, Kongasingi Konkasingi	27	Zilla Parishad High School Building Jogampeta
7	Mandal Parishad Primary School Building Agency Lakshmi Puram	28	Mandal Parishad Primary School, South Wing Building Puthadigairampeta
8	Mandal Parishad Primary School West Building Agency Lakshmi Puram	29	Anganwadi Building Mungarlapalem
9	Mandal Parishad Primary School Building Agency Lakshmi Puram	30	Mandal Parishad Primary School, Slabe Building Dibbalapalam
10	Zilla Parishad High School Building Agency Lakshmi Puram	31	Zilla Parishad High School East Building Pakalapadu
11	Zilla Parishad High School Building A.L.Puram	32	Zilla Parishad High School West Building Pakalapadu
12	Zilla Parishad High School Building A.L.Puram	33	Z.P. High School, West Block Pakala Padu
13	Zilla Parishad High School, North Building Agency Lakshmi Puram	34	Mandal Parishad Upper Primary School Yetigairampeta
14	Mandal Parishad Primary School, New Building (North Wing) Lingam Peta	35	M.P.U.P. School, Old Building Yetigairam Peta
15	Mandal Parishad Primary School, South Building Lingampeta	36	M.P.P. School Old Building Ravana Palli
16	Mandal Parishad Primary School Building Kotha Mallam Peta	37	M.P.P. School, New Building Komira
17	Zilla Parishad High School New Building, Kothamallampeta	38	Z.P. High School, North Wing, Cheedigummala
18	Zilla Parishad High School New Building Kotha Mallam Peta	39	Z.P. High School South Wing Cheedigummala
19	Mandal Parishad Uppar Primary School South Building Golugonda	40	Mandal Parishad Primary School Building Cheedigummala
20	Mandal Parishad Uppar Primary School, West Building Golugonda	41	Mandal Parishad Primary School, Old Building Cheedigummala
21	Mandal Parishad Primary School Old Building Mallam Peta	42	Mandal Parishad Primary School, New Building Cheedigummala,

Contd....

Polling Station Level Election Results

Polling Station-wise Votes Secured by Overall Top Five Parties in Narsipatnam Assembly in Assembly Election (AE) under Anakapalli Parliamentary Constituency in Andhra Pradesh (2019)

Number of Polling Station	Winner - Uma Sankara Ganesh Petla (YSRCP)	Runner-up - Ayyanna Patrudu Chintakayala (TDP)	3rd - Gade Srinivasarao (BJP)	4th - Meesala Subbanna (INC)	5th - R. V. Surya Chandra (IND)	NOTA	Other	Total Votes Secured
36	367	334	2	2	2	11	2	720
37	224	268	1	1	3	13	2	512
38	432	238	5	5	1	26	1	708
39	342	262	9	4	3	29	5	654
40	484	349	8	2	1	23	1	868
41	478	269	5	4	2	19	2	779
42	348	316	3	4	3	14	1	689
43	405	322	1	1	0	5	1	735
44	424	408	9	2	11	29	5	888
45	376	403	3	1	6	31	2	822
46	176	359	5	1	3	25	5	574
47	414	212	6	2	5	21	4	664
48	325	279	5	2	0	26	2	639
49	317	218	6	3	3	28	1	576
50	350	167	11	1	5	31	3	568
51	426	464	6	6	7	48	12	969
52	186	417	9	4	2	12	1	631
53	271	223	4	2	8	26	8	542
54	270	320	8	3	1	18	1	621
55	198	71	4	0	1	14	4	292
56	327	249	4	4	7	34	8	633
57	NV	NV	NV	NV	NV	NV	NV	NV
58	331	175	3	3	2	9	0	523
59	582	223	6	2	7	45	7	872
60	402	192	13	4	3	30	8	652
61	535	150	8	3	2	32	3	733
62	511	241	12	2	11	52	7	836
63	445	332	12	5	4	33	10	841
64	343	202	13	5	3	15	6	587
65	311	166	4	0	4	13	6	504
66	438	260	9	8	9	41	14	779
67	378	256	2	3	3	20	2	664
68	267	291	7	2	5	27	3	602
69	285	369	7	1	3	24	0	689
70	494	175	4	4	2	23	3	705

Contd....

Polling Station Level Election Results

Winner, Runner-up and 3rd Party Position & Winning Margin According to Polling Stations in Narsipatnam Assembly in Assembly Election (AE) under Anakapalli Parliamentary Constituency in Andhra Pradesh (2019)

Polling Station Number	Winner Party	Winner Votes (%)	Runner-up Party	Runner-up Votes (%)	Winning Margin Votes (%)	Third Party	Third Party Votes (%)	Other Votes (%)
75	YSRCP	262 (48.07)	TDP	253 (46.42)	9 (1.65)	BJP	6 (1.1)	24 (4.4)
76	YSRCP	306 (57.95)	TDP	183 (34.66)	123 (23.29)	BJP	5 (0.95)	34 (6.44)
77	YSRCP	383 (59.66)	TDP	219 (34.11)	164 (25.55)	IND (RVSC)	6 (0.93)	34 (5.3)
78	YSRCP	429 (51.56)	TDP	356 (42.79)	73 (8.77)	IND (RVSC)	7 (0.84)	40 (4.81)
79	YSRCP	275 (56.35)	TDP	196 (40.16)	79 (16.19)	BJP	3 (0.61)	14 (2.87)
80	YSRCP	306 (54.84)	TDP	231 (41.4)	75 (13.44)	BJP	2 (0.36)	19 (3.41)
81	TDP	467 (55.4)	YSRCP	336 (39.86)	131 (15.54)	BJP	5 (0.59)	35 (4.15)
82	YSRCP	496 (56.56)	TDP	309 (35.23)	187 (21.33)	BJP	8 (0.91)	64 (7.3)
83	YSRCP	336 (52.5)	TDP	253 (39.53)	83 (12.97)	BJP	5 (0.78)	46 (7.19)
84	YSRCP	287 (58.33)	TDP	170 (34.55)	117 (23.78)	BJP	7 (1.42)	28 (5.69)
85	YSRCP	250 (50.4)	TDP	205 (41.33)	45 (9.07)	BJP	7 (1.41)	34 (6.85)
86	YSRCP	241 (48.39)	TDP	217 (43.57)	24 (4.82)	IND (RVSC)	7 (1.41)	33 (6.63)
87	YSRCP	505 (63.2)	TDP	248 (31.04)	257 (32.16)	BJP	12 (1.5)	34 (4.26)
88	YSRCP	370 (57.81)	TDP	202 (31.56)	168 (26.25)	BJP	15 (2.34)	53 (8.28)
89	YSRCP	413 (60.91)	TDP	184 (27.14)	229 (33.77)	INC	8 (1.18)	73 (10.77)
90	YSRCP	400 (67.68)	TDP	119 (20.14)	281 (47.54)	BJP	10 (1.69)	62 (10.49)
91	YSRCP	350 (67.83)	TDP	133 (25.78)	217 (42.05)	IND (TCR)	2 (0.39)	31 (6.01)
92	YSRCP	557 (53.2)	TDP	435 (41.55)	122 (11.65)	BJP	9 (0.86)	46 (4.39)
93	YSRCP	582 (57.8)	TDP	385 (38.23)	197 (19.57)	BJP	5 (0.5)	35 (3.48)
94	YSRCP	658 (65.28)	TDP	326 (32.34)	332 (32.94)	BJP	5 (0.5)	19 (1.88)
95	TDP	324 (49.32)	YSRCP	292 (44.44)	32 (4.88)	BJP	6 (0.91)	35 (5.33)
96	YSRCP	266 (49.35)	TDP	227 (42.12)	39 (7.23)	BJP	8 (1.48)	38 (7.05)
97	YSRCP	401 (51.74)	TDP	322 (41.55)	79 (10.19)	BJP	8 (1.03)	44 (5.68)
98	YSRCP	359 (46.87)	TDP	354 (46.21)	5 (0.66)	BJP	10 (1.31)	43 (5.61)
99	TDP	351 (45.23)	YSRCP	344 (44.33)	7 (0.9)	BJP	8 (1.03)	73 (9.41)
100	YSRCP	641 (68.19)	TDP	231 (24.57)	410 (43.62)	BJP	7 (0.74)	61 (6.49)
101	YSRCP	371 (50)	TDP	333 (44.88)	38 (5.12)	IND (RVSC)	5 (0.67)	33 (4.45)
102	YSRCP	391 (54.23)	TDP	314 (43.55)	77 (10.68)	BJP	3 (0.42)	13 (1.8)
103	YSRCP	381 (60.48)	TDP	219 (34.76)	162 (25.72)	BJP	2 (0.32)	28 (4.44)
104	YSRCP	431 (70.77)	TDP	125 (20.53)	306 (50.24)	IND (RVSC)	8 (1.31)	45 (7.39)
105	YSRCP	248 (50.92)	TDP	218 (44.76)	30 (6.16)	BJP	5 (1.03)	16 (3.29)
106	YSRCP	389 (61.94)	TDP	207 (32.96)	182 (28.98)	BJP	9 (1.43)	23 (3.66)
107	YSRCP	547 (54.48)	TDP	424 (42.23)	123 (12.25)	BJP	4 (0.4)	29 (2.89)
108	YSRCP	239 (56.9)	TDP	167 (39.76)	72 (17.14)	BJP	2 (0.48)	12 (2.86)
109	YSRCP	371 (52.03)	TDP	273 (38.29)	98 (13.74)	INC	5 (0.7)	64 (8.98)
110	YSRCP	539 (60.22)	TDP	284 (31.73)	255 (28.49)	BJP	9 (1.01)	63 (7.04)
111	TDP	244 (50.1)	YSRCP	194 (39.84)	50 (10.26)	BJP	9 (1.85)	40 (8.21)

Contd....

Socio-Economic Amenities - Rural

Access to Education Facilities

Particulars	Number of Villages (% of Population)				
	Available	Not Available	If Not Available (Distance of Nearest Facility)		
			A	B	C
Govt. Primary School	104 (100)	1 (0)	1 (0)	0 (0)	0 (0)
Private Primary School	25 (53)	80 (47)	0 (0)	0 (0)	0 (0)
Govt. Middle School	53 (82)	52 (18)	24 (9)	25 (8)	3 (0)
Private Middle School	7 (22)	98 (78)	0 (0)	0 (0)	0 (0)
Govt. Secondary School	28 (56)	77 (44)	23 (14)	42 (26)	12 (4)
Private Secondary School	3 (14)	102 (86)	0 (0)	0 (0)	0 (0)
Govt. Senior Secondary School	5 (12)	100 (88)	7 (5)	25 (22)	21 (9)
Private Senior Secondary School	3 (12)	102 (88)	9 (10)	18 (16)	18 (16)
Govt. Arts and Science Degree College	2 (9)	103 (91)	13 (16)	21 (22)	59 (44)
Private Arts and Science Degree College	2 (9)	103 (91)	0 (0)	5 (6)	5 (3)
Govt. Engineering College	0 (0)	105 (100)	0 (0)	0 (0)	17 (19)
Private Engineering College	1 (1)	104 (99)	2 (5)	14 (14)	71 (61)
Govt. Medicine College	0 (0)	105 (100)	0 (0)	0 (0)	105 (100)
Private Medicine College	0 (0)	105 (100)	0 (0)	0 (0)	0 (0)
Govt. Management Institute	0 (0)	105 (100)	0 (0)	0 (0)	66 (71)
Private Management Institute	0 (0)	105 (100)	0 (0)	2 (1)	37 (28)
Govt. Polytechnic	0 (0)	105 (100)	6 (13)	14 (15)	85 (72)
Private Polytechnic	0 (0)	105 (100)	0 (0)	0 (0)	0 (0)
Govt. Vocational Training School/ITI	0 (0)	105 (100)	6 (13)	12 (13)	80 (64)
Private Vocational Training School/ITI	1 (1)	104 (99)	1 (2)	1 (2)	4 (4)
Govt. Non Formal Training Centre	0 (0)	105 (100)	0 (0)	0 (0)	105 (100)
Private Non Formal Training Centre	0 (0)	105 (100)	0 (0)	0 (0)	0 (0)
Govt. School For Disabled	0 (0)	105 (100)	0 (0)	0 (0)	99 (95)
Private School For Disabled	0 (0)	105 (100)	0 (0)	0 (0)	6 (5)
Government Others	0 (0)	105 (100)	0 (0)	0 (0)	0 (0)
Private Others	0 (0)	105 (100)	0 (0)	0 (0)	0 (0)

Note : Distance A : Less than 5 km; B : Between 5-10 km; C : 10+ km.; Source : Data Analysis is based on 2011 Census.

DISCLAIMER

The Terms of Use and Disclaimer of Datanet India Private Limited (hereinafter referred to as "Datanet") for use of this analysis report of **Narsipatnam Assembly Constituency (Narsipatnam Vidhan Sabha)** :-

1. **Assembly Factbook™** is a Registered Trade Mark owned by Datanet.
2. All the maps are sketched and graphical representation only and have not been drawn to the scale and also not to represent the actual geographical area or boundary of the unit.
3. The data for the aforesaid analysis is based on authentic sources and has been culled from the various publications of Census, CSO and NSSO for district and block level data, various central and state government departments, Central & State Elections Commissions and the concerned Returning Officers' releases, Electoral Rolls, Election results and allied publications, internal assessment, surveys, estimates and analysis. Therefore, certain adjustment of data at micro level may have been done to arrive closer to the macro data.
4. Data have been provided on an "As Is" and "As AVAILABLE" basis
5. The colours shown in the maps or diagram and charts of a particular party, alliance or AC are indicative and do not represent them.
6. This publication which includes maps, sheets, graphs and data would be the property under copyright of Datanet only. The user may use these for its internal study, analysis and research purposes. It's public display, re-selling or any commercial uses by the user are not allowed.
7. Datanet has taken due care and caution in compilation and processing of data and allied information, but does not guarantee the accuracy, adequacy or completeness of any information/analysis and will be not responsible for any errors or omissions or for the results obtained from the use of such information/analysis.
8. All the contents for the publication have been culled from various authentic sources and Datanet reasonably believes such sources to be reliable, but does not make any representations, express or implied as to the accuracy or fitness of use of such information. The information or contents of the information/analysis do not constitute advice and should not be relied upon in making (or refraining from making) any decision. Any reliance placed upon the information provided by Datanet is the sole responsibility and strictly at the user's risk.
9. In no event will Datanet be liable for any damages (including, without limitation, damages for loss of business projects, or loss of profits) arising in contract, tort or otherwise from the use of or inability to use any of its contents, or from any action taken (or refrained from being taken) as a result of using the analysis or any of its contents. Datanet its directors, owners, editors, officials, employees, distributor and agents or any associate will not be liable for any errors in the information contained or any consequences arising from the use of the contents of the provided information/analysis.
10. If any provision of these terms and conditions is held invalid or illegal or unenforceable for any reason by any court of competent jurisdiction, such provision shall be severed and the remainder of provisions of the terms and conditions shall continue in full force and effect as if the Term of Use had been executed with the invalid, illegal or unenforceable provision eliminated.
11. If there are any discrepancies in the information provided, please bring it to attention of Datanet for suitable rectification measures.

Buy Online This Complete Book At
Datanet India eBooks Store

www.indiastatpublications.com

or go directly at

[http://www.indiastatpublications.com/
Assembly_factbook/Andhra_Pradesh/Anakapalli/ Narsipatnam](http://www.indiastatpublications.com/Assembly_factbook/Andhra_Pradesh/Anakapalli/Narsipatnam)

 **indiastat**elections

ISBN : 978-93-86662-13-2

