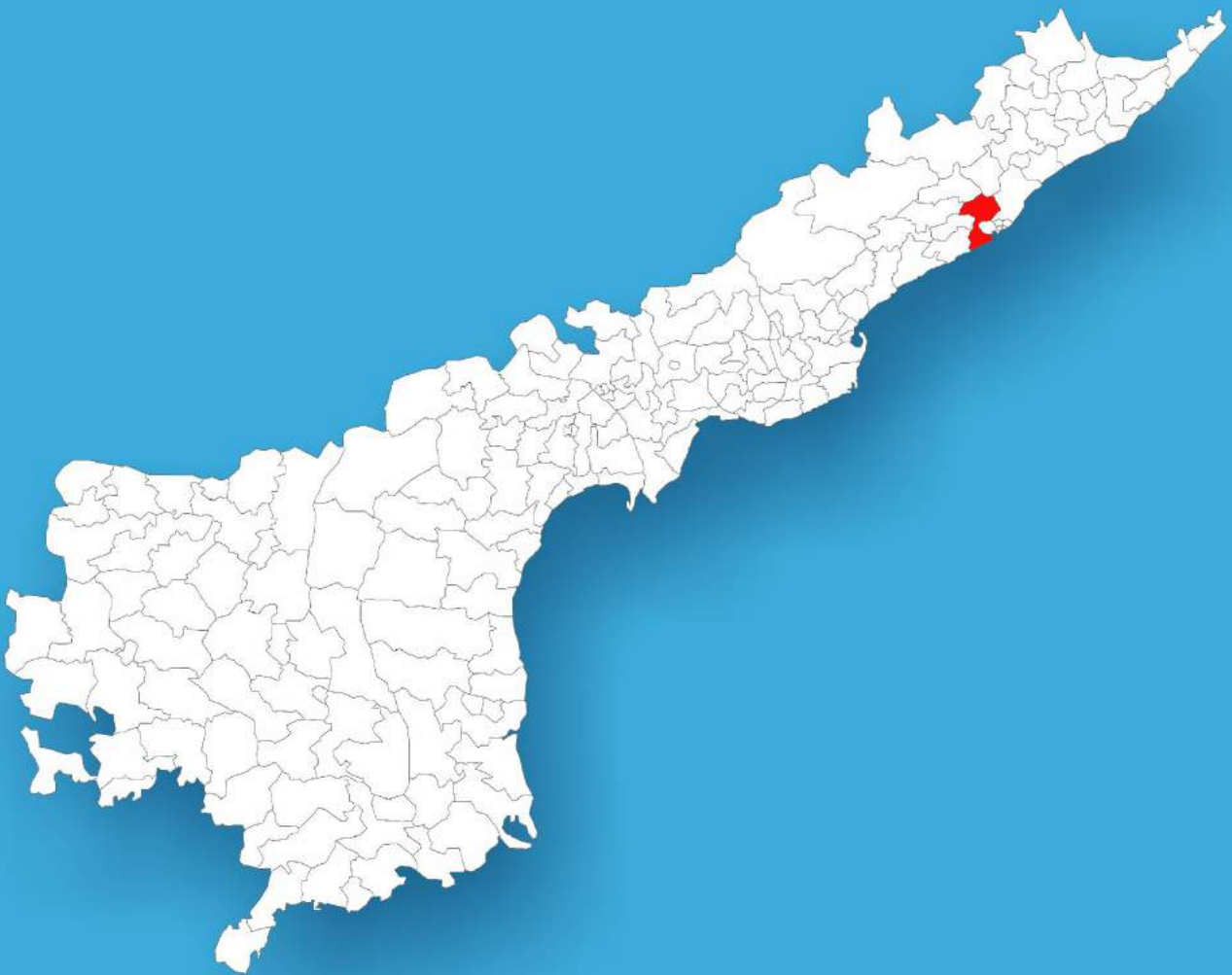




Andhra Pradesh

# Assembly Factbook™

Pendurthi Assembly Constituency



Key Electoral Data of Pendurthi  
Assembly Constituency (Vidhan Sabha)

Andhra Pradesh

# **Assembly Factbook™**

Pendurthi Assembly Constituency



Pendurthi Vidhan Sabha

## **Editor & Director**

Dr. R.K. Thukral

## **Research Editor**

Dr. Shafeeq Rahman

## **Compiled, Researched and Published by Datanet India Pvt. Ltd.**

D-100, 1st Floor,

Okhla Industrial Area, Phase-I,  
New Delhi- 110020.

Ph.: 91-11- 43580781-84

Email : support@indiastatpublications.com

Website : www.indiastatelections.com

## **Online Book Store :**

www.indiastatpublications.com

**Report No. :** AFB/AP-031-0123

**ISBN :** 978-93-86662-17-0

**First Edition :** January, 2018

**Sixth Updated Edition :** January, 2023

**Price :** Rs. 11500/-

US\$ 310

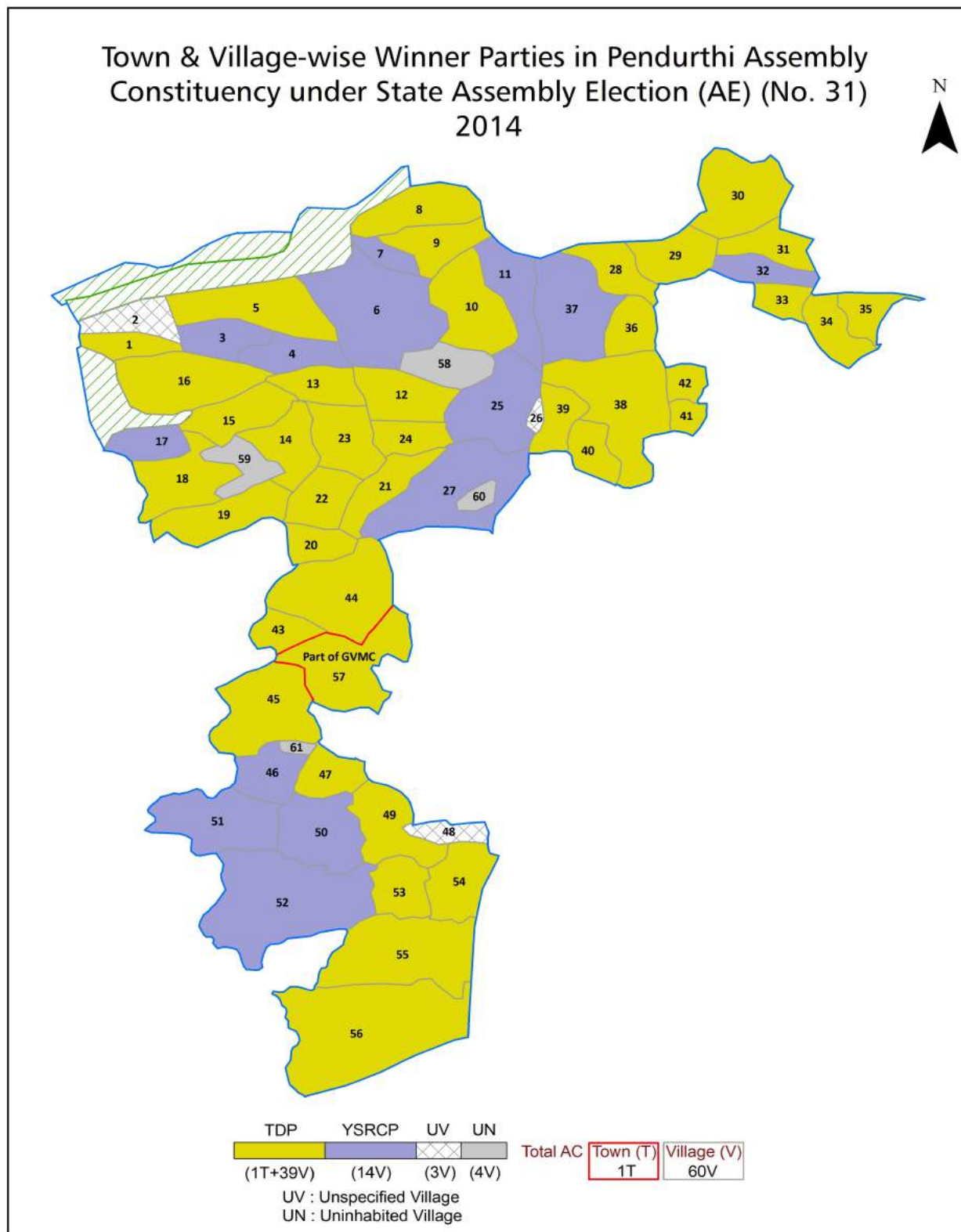
**© Datanet India Pvt. Ltd.**

All rights reserved. No part of this book may be reproduced, stored in a retrieval system or transmitted in any form or by any means, mechanical photocopying, photographing, scanning, recording or otherwise without the prior written permission of the publisher. Please refer to Disclaimer at page no. 216 for the use of this publication.

Printed in India

No.	Particulars	Page No.
	<b>Introduction</b>	
1	Assembly Constituency - (Vidhan Sabha) at a Glance   Features of Assembly as per Delimitation Commission of India (2008)	1-2
	<b>Location and Political Maps</b>	
2	Location Map   Boundaries of Assembly Constituency - (Vidhan Sabha) in District   Boundaries of Assembly Constituency under Parliamentary Constituency - (Lok Sabha)   Town & Village-wise Winner Parties- 2019-PE, 2019-AE, 2014-PE, 2014-AE, 2009-PE and 2009-AE	3-11
	<b>Administrative Setup (2011)</b>	
3	District   Sub-district   Towns   Villages   Inhabited Villages   Uninhabited Villages   Village Panchayat   Intermediate Panchayat	12-15
	<b>Demographics (2011)</b>	
4	Population   Households   Rural/Urban Population   Towns and Villages by Population Size   Sex Ratio (Total & 0-6 Years)   Religious Population   Social Population   Literacy Rate	16-17
	<b>Electoral Features</b>	
5	Important Dates of Last Elections Held   Electors by Gender   Service Electors   Voters   Voters Turnout   Polling Stations & Average Number of Electors per Polling Station   Electors by Age Group   Present Elected Representatives	18-23
	<b>Historical Summary Election Results</b>	
6	Vote Share of Major Parties   Winning Margin (Number & Percentage)   Polarity of Parties   Summary Result of Assembly Segment of Parliamentary Elections 2019, 2014, 2009, 2004 and 1999   Summary Result of Assembly Elections 2019, 2014, 2009, 2004, 1999, 1994, 1989, 1985, 1983 and 1978	24-42
	<b>Polling Station Level Election Results</b>	
7	Name and Number of Polling Station 2019-PE, 2019-AE, 2014-PE, 2014-AE, 2009-PE and 2009-AE   Polling Station-wise Electoral, Voter & Voter Turnout 2019-PE, 2019-AE, 2014-PE, 2014-AE, 2009-PE and 2009-AE   Polling Station wise Elections Results 2019-PE, 2019-AE, 2014-PE, 2014-AE, 2009-PE and 2009-AE	43-194
	<b>Share of Assembly Constituency</b>	
8	Share of Assembly Constituency - (Vidhan Sabha) in State, District and Parliamentary Constituency - (Lok Sabha)	195
	<b>Socio-Economic Amenities (2011)</b>	
9	Access to Administrative Units   Agricultural, Manufacturing and Industrial Commodities   Demographic Indicators   Education   Health & Manpower   Drinking Water Supply   Sanitation   Entertainment and Recreations Infrastructure   Power   Food Allocation Distribution and Marketing of Agriculture Commodities Infrastructure   Transport and Road Infrastructure   Communication   Banking and Financial Services   Land Use   Irrigation Source	197-211
10	<b>Abbreviation &amp; Sources</b>	213-214
11	<b>Disclaimer</b>	216

## Location & Political Map



## Administrative Setup

### List of Village Panchayat & Intermediate Panchayat (Block) Name - 2011

Village Name	Village Panchayat Name	Intermediate Panchayat Name
Amrutapuram	Amrutapuram	Sabbavaram
Antakapalle	Antakapalle	Sabbavaram
Aripaka	Aripaka	Sabbavaram
Asakapalle	Asakapalle	Sabbavaram
Ayyannapalem	Ayyannapalem	Sabbavaram
Bangarammapalem	Bangarammapalem	Sabbavaram
Batajangalapalem	Batajangalapalem	Sabbavaram
Bharinikam	Bharinikam	Paravada
Boduvalasa	Boduvalasa	Sabbavaram
Cheemalapalle (R)	-	Pendurthi
Cheepurupalle (East )	Naidupalem & Muthyalammampalem	Paravada
Cheepurupalle (West)	Cheepurupalle	Paravada
Chintagatla	Chintagatla	Pendurthi
Chintagatla Agraharam	Amrutapuram	Sabbavaram
Edulapaka Bonangi	Edulapaka Bonangi & Gorlivani Palem	Paravada
Elluppi	Elluppi	Sabbavaram
Gali Bhimavaram	Gali Bhimavaram	Sabbavaram
Gollalapalem	Gollalapalem	Sabbavaram
Gorapalle	Gorapalle & Gavarapalem	Pendurthi
Gotivada	Gotivada	Sabbavaram
Gullipalle	Gullipalle	Sabbavaram
Gurrampalem	Gurrampalem	Pendurthi
Iruvada	Iruvada	Sabbavaram
Jerripothulapalem	Jerripothulapalem	Pendurthi
Juthada	Valimeraka	Pendurthi
Kalapaka	Kalapaka	Paravada
Kannuru	Kannuru	Paravada
Lagisetipalem	Aripaka	Sabbavaram
Lakshmi Puram (R)	-	Pendurthi

Contd....

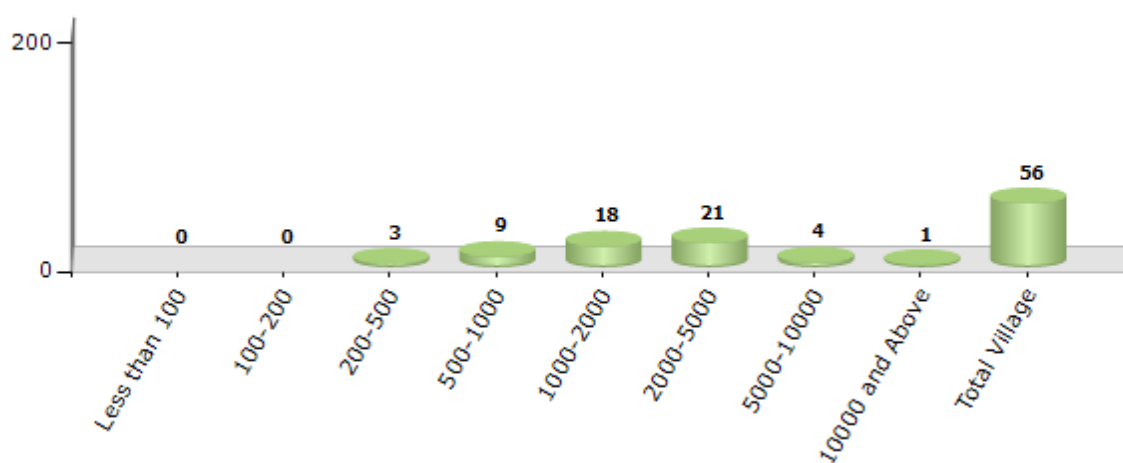


## Demographics

### Number of Villages by Population Size - 2011

Less than 100	100-200	200-500	500-1000	1000-2000	2000-5000	5000-10000	10000 and Above	Total Village
0	0	3	9	18	21	4	1	56

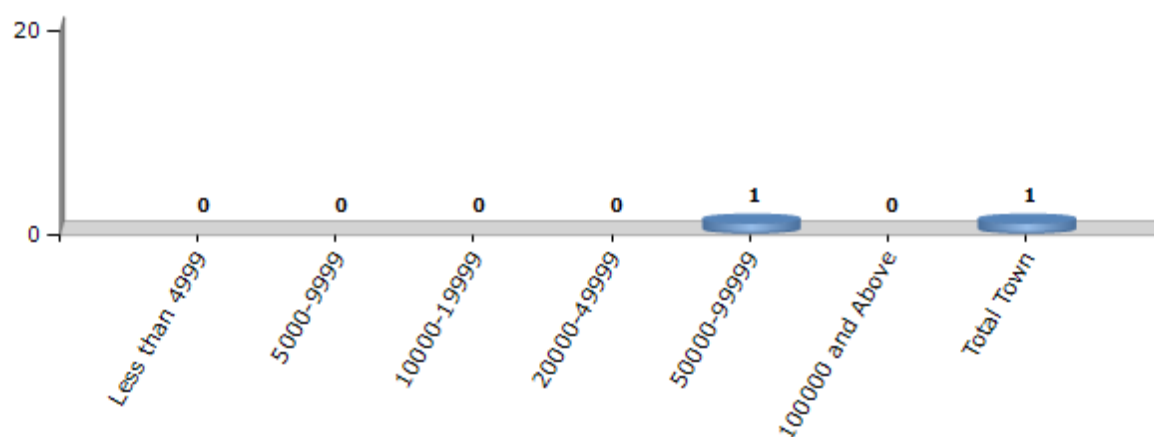
Number of Villages by Population Size - 2011



### Number of Towns by Population Size - 2011

Less than 4999	5000-9999	10000-19999	20000-49999	50000-99999	100000 and Above	Total Town
0	0	0	0	1	0	1

Number of Towns by Population Size - 2011

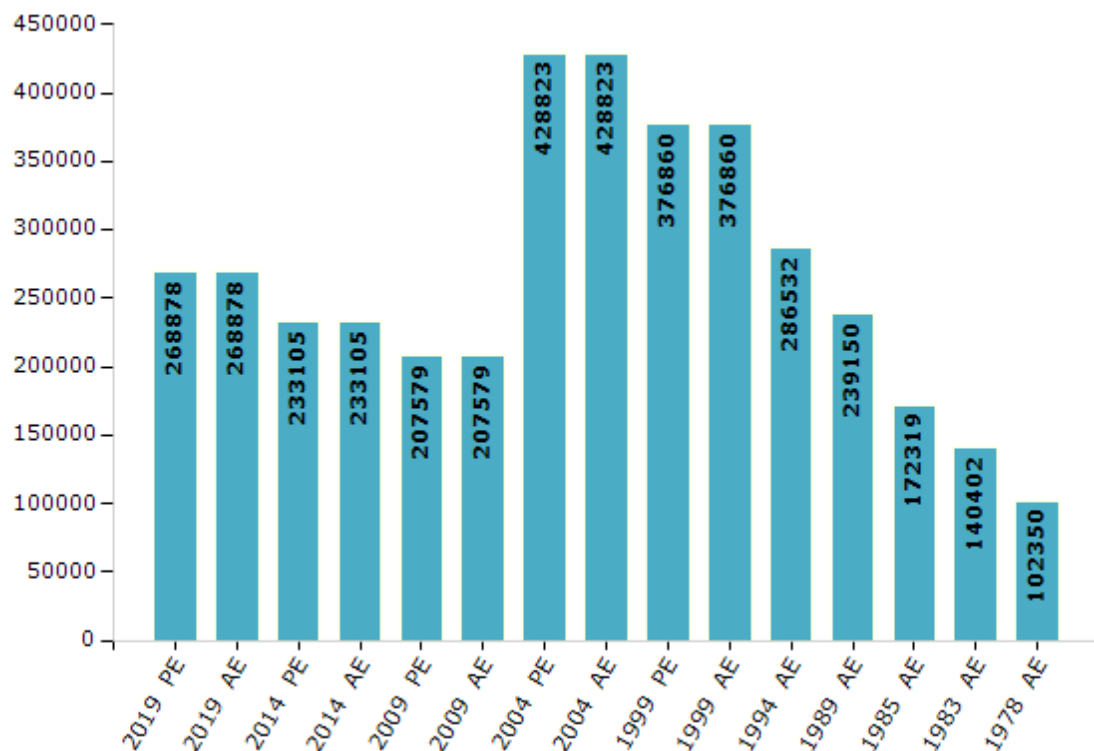


## Electoral Features

### Electors by Male & Female

Year	Male	Female	Others	Total	Year	Male	Female	Others	Total
2019 PE	134992	133883	3	268878	1994 AE	143066	143466	-	286532
2019 AE	134992	133883	3	268878	1989 AE	120011	119139	-	239150
2014 PE	117625	115468	12	233105	1985 AE	88395	83924	-	172319
2014 AE	117625	115468	12	233105	1983 AE	69664	70738	-	140402
2009 PE	103604	103975	-	207579	1978 AE	50837	51513	-	102350
2009 AE	103604	103975	-	207579	1972 AE	-	-	-	-
2004 PE	213579	215244	-	428823	1967 AE	-	-	-	-
2004 AE	213579	215244	-	428823	1962 AE	-	-	-	-
1999 PE	195720	181140	-	376860	1957 AE	-	-	-	-
1999 AE	195720	181140	-	376860	1955 AE	-	-	-	-

Number of Electors



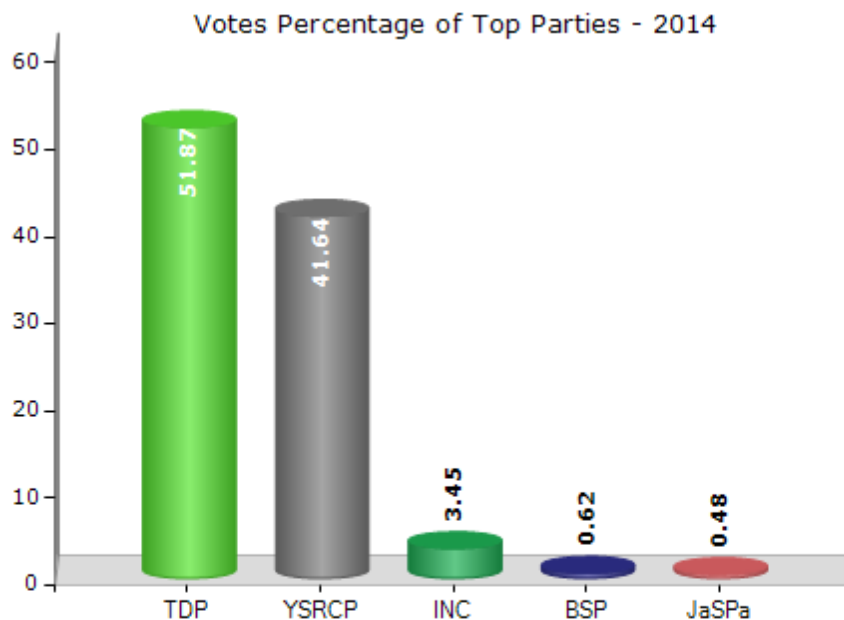
**Note :** AE : Assembly Election, PE : Assembly Segment of Parliamentary Election



## Historical Summary Election Results

### Summary Result of Assembly Election - 2014

Candidate Name	Party	Votes	Votes %
Bandaru Satyanarayana Murthy	TDP	94531	51.87
Gandi.Babji	YSRCP	75883	41.64
Mummana Demudu	INC	6296	3.45
Pudi Ramana	BSP	1129	0.62
Chiranjeevi .S	PPOI	880	0.48
Medapureddi Nutan Kumar	JaSPa	876	0.48
Baswa Veera Venkata Satyanarayana Murthy	AAP	576	0.32
Ganeswara Rao Vanguri	IND	340	0.19
Sreeramulu Tatipudi	ICSP	316	0.17
Kutchu Apparao	IND	271	0.15
	NOTA	1150	0.63



## Polling Station Level Election Results

### Number and Name of Polling Stations (PS) (2019 AE)

Number of Polling Stations	Name of Polling Stations	Number of Polling Stations	Name of Polling Stations
1	M.P.U.P. School, West Side Building North Side Room Bangarammapalem	22	Z.P.H. School, Room No. 5 Mallunaidupalem
2	M.P.U.P. School, South Side Build Bangarammapalem	23	Z.P. High School, 2nd Building, Middle Room Mallunaidupalem
3	M.P. Primary School, West Side Bulg. East Side Room Rayapura Agraharam	24	M.P. Primary School, East Side Building Amrutapuram
4	M.P.U.P. School, East Side Bulg. South Side Room Vangali	25	M.P. Primary School, West Side Building Amrutapuram
5	M.P.U.P. School West Side Bulg., South Side Room Vangali	26	M.P. Elimentary School, Main Room, Chintagatla Chintagatla Agraharam
6	M.P. Primary School, Addl. Building, Western Room Antakaapalli	27	M.P. Primary School, East Side 2nd Building Tavvavani Palem
7	M.P.P. School, Eastern Side Room Anthakapalli	28	M.P. Primary School, West Side 1st Building Tavvavanipalem
8	Z.P. High School, Eastern Side Bulg., South Side Room Ravalammapalem	29	M.P. Primary School, South Side Room Iruvada
9	Z.P. High School, South Side Building, Western Side Room, Ravulammapalem Ravalamma Palem	30	M.P.P. School, Northern Side Room Iruvada
10	M.P.Upper Primary School, East Side Room, Ayyannapalem	31	Govt. High School, East Side Old Building, Room-2 Sabbavaram
11	M.P. Primary School, West Side Buld. Elluppi	32	Govt. Junior College, South Side Buld, Computer Room Sabbavaram
12	M.P. Elimentary School, Marripalem, Eastern Side Room	33	Govt. Junior College, South Side Bldg, Room No. 7 Sabbavaram
13	M.P. Primary School New Building, West Side Room Boduvalasa	34	Govt. High School, East Side Old Building, Room-3 Sabbavaram
14	M.P. Primary School, Southern Side. Buld. Budiredlavanipalem	35	Govt. Jr. College, South Side Bulg, 2-Mpc Class R Sabbavaram
15	M.P. Primary School, West Side Bulg, North Side R Gullepalli	36	Govt. High School, West Side Rvm Addl. Bulg, Room-1 Sabbavaram
16	M.P.P. School, Rajiv Vidya Mission Room Gullepalli	37	Govt. High School, West Side Rvm Addl. Bulg, Room-4 Sabbavaram
17	M.P. Primary School, East Side Building Gullepalli	38	M.P. Primary School, South Side Building Sabbavaram
18	Milk Collection Centre, South Side Hall Mogalipuram	39	M.P. Primary School, West Side Middle Building Sabbavaram
19	M.P. Primary School, New Building, West Side Room Mogalipuram	40	Anganwadi Centre Adireddipalem
20	M.P. Primary School, East Side Building, Mogalipuram	41	M.P. Primary School, South Side 1st Room Gottivada
21	Z.P. High School, 3rd Building, West Side 1st Room Mallunaidupalem	42	M.P. Primary School, South Side 2nd Room Gottivada

Contd....

## Polling Station Level Election Results

### Polling Station-wise Votes Secured by Overall Top Five Parties in Pendurthi Assembly in Assembly Election (AE) under Anakapalli Parliamentary Constituency in Andhra Pradesh (2019)

Number of Polling Station	Winner - Annamreddy Adeep Raj (YSRCP)	Runner-up - Bandaru Satya narayana Murthy (TDP)	3rd - Chintalapudi Venkata Ramaiah (JnP)	4th - Dr Kasapu. V.V.V. Satyanarayana (BJP)	5th - Adari Ramesh (INC)	NOTA	Other	Total Votes Secured
36	458	204	38	9	9	20	11	749
37	391	216	33	4	5	14	6	669
38	439	225	30	8	7	14	4	727
39	388	181	17	6	4	9	1	606
40	555	345	17	3	2	17	11	950
41	320	277	62	7	1	11	4	682
42	342	212	29	1	1	11	4	600
43	234	65	61	4	1	5	5	375
44	232	102	32	1	0	10	1	378
45	341	306	3	4	5	22	7	688
46	288	175	115	2	0	6	3	589
47	363	287	2	6	4	13	12	687
48	330	159	6	2	0	11	8	516
49	379	243	15	3	7	6	5	658
50	374	181	19	5	8	18	5	610
51	246	248	9	1	3	25	12	544
52	211	179	11	5	3	22	16	447
53	259	164	78	4	1	16	4	526
54	301	135	104	4	5	24	11	584
55	296	201	109	5	2	29	17	659
56	245	138	8	5	3	4	2	405
57	376	340	58	4	4	31	23	836
58	530	281	85	7	6	20	9	938
59	490	240	51	12	3	22	18	836
60	363	332	39	8	3	13	11	769
61	420	309	57	6	9	45	21	867
62	275	217	52	7	2	32	17	602
63	303	436	98	8	5	13	7	870
64	195	277	302	6	9	9	11	809
65	263	116	183	6	3	33	17	621
66	696	462	32	12	7	21	15	1245
67	372	314	69	7	4	17	13	796
68	262	226	62	9	7	3	6	575
69	535	500	169	17	10	11	10	1252
70	332	267	84	2	1	36	16	738

Contd....

## Polling Station Level Election Results

**Winner, Runner-up and 3rd Party Position & Winning Margin According to Polling Stations in Pendurthi Assembly in Assembly Election (AE) under Anakapalli Parliamentary Constituency in Andhra Pradesh (2019)**

Polling Station Number	Winner Party	Winner Votes (%)	Runner-up Party	Runner-up Votes (%)	Winning Margin Votes (%)	Third Party	Third Party Votes (%)	Other Votes (%)
75	YSRCP	471 (53.28)	TDP	251 (28.39)	220 (24.89)	JnP	116 (13.12)	46 (5.2)
76	YSRCP	423 (45.73)	TDP	312 (33.73)	111 (12)	JnP	165 (17.84)	25 (2.7)
77	YSRCP	325 (46.43)	TDP	243 (34.71)	82 (11.72)	JnP	101 (14.43)	31 (4.43)
78	YSRCP	342 (45.42)	TDP	301 (39.97)	41 (5.45)	JnP	72 (9.56)	38 (5.05)
79	TDP	377 (47.84)	YSRCP	355 (45.05)	22 (2.79)	JnP	26 (3.3)	30 (3.81)
80	YSRCP	358 (48.25)	TDP	326 (43.94)	32 (4.31)	JnP	25 (3.37)	33 (4.45)
81	YSRCP	331 (56.01)	TDP	216 (36.55)	115 (19.46)	JnP	26 (4.4)	18 (3.05)
82	YSRCP	323 (54.01)	TDP	228 (38.13)	95 (15.88)	JnP	13 (2.17)	34 (5.69)
83	YSRCP	444 (62.01)	TDP	212 (29.61)	232 (32.4)	JnP	36 (5.03)	24 (3.35)
84	YSRCP	395 (58)	TDP	204 (29.96)	191 (28.04)	JnP	54 (7.93)	28 (4.11)
85	YSRCP	304 (54.58)	TDP	221 (39.68)	83 (14.9)	JnP	17 (3.05)	15 (2.69)
86	YSRCP	382 (56.26)	TDP	247 (36.38)	135 (19.88)	JnP	11 (1.62)	39 (5.74)
87	YSRCP	212 (61.45)	TDP	101 (29.28)	111 (32.17)	JnP	28 (8.12)	4 (1.16)
88	YSRCP	544 (65.15)	TDP	241 (28.86)	303 (36.29)	JnP	25 (2.99)	25 (2.99)
89	YSRCP	606 (66.01)	TDP	264 (28.76)	342 (37.25)	JnP	8 (0.87)	40 (4.36)
90	YSRCP	677 (72.8)	TDP	203 (21.83)	474 (50.97)	JnP	19 (2.04)	31 (3.33)
91	YSRCP	321 (56.81)	TDP	203 (35.93)	118 (20.88)	JnP	12 (2.12)	29 (5.13)
92	YSRCP	505 (57.13)	TDP	311 (35.18)	194 (21.95)	JnP	50 (5.66)	18 (2.04)
93	YSRCP	529 (55.86)	TDP	376 (39.7)	153 (16.16)	JnP	5 (0.53)	37 (3.91)
94	YSRCP	260 (67.71)	TDP	100 (26.04)	160 (41.67)	JnP	14 (3.65)	10 (2.6)
95	YSRCP	431 (50.71)	TDP	331 (38.94)	100 (11.77)	JnP	58 (6.82)	30 (3.53)
96	YSRCP	379 (52.35)	TDP	269 (37.15)	110 (15.2)	JnP	50 (6.91)	26 (3.59)
97	YSRCP	479 (50.58)	TDP	375 (39.6)	104 (10.98)	JnP	47 (4.96)	46 (4.86)
98	YSRCP	301 (49.92)	TDP	226 (37.48)	75 (12.44)	JnP	64 (10.61)	12 (1.99)
99	YSRCP	639 (63.2)	TDP	268 (26.51)	371 (36.69)	JnP	50 (4.95)	54 (5.34)
100	TDP	583 (58.24)	YSRCP	355 (35.46)	228 (22.78)	JnP	40 (4)	23 (2.3)
101	YSRCP	392 (43.95)	TDP	351 (39.35)	41 (4.6)	JnP	108 (12.11)	41 (4.6)
102	YSRCP	423 (51.71)	TDP	245 (29.95)	178 (21.76)	JnP	95 (11.61)	55 (6.72)
103	YSRCP	468 (57.56)	TDP	310 (38.13)	158 (19.43)	JnP	14 (1.72)	21 (2.58)
104	YSRCP	330 (56.8)	TDP	189 (32.53)	141 (24.27)	JnP	23 (3.96)	39 (6.71)
105	NV	NV (NV)	NV	NV (NV)	NV (NV)	NV	NV (NV)	NV (NV)
106	YSRCP	518 (55.94)	TDP	266 (28.73)	252 (27.21)	JnP	100 (10.8)	42 (4.54)
107	YSRCP	611 (56.57)	TDP	256 (23.7)	355 (32.87)	JnP	156 (14.44)	57 (5.28)
108	YSRCP	438 (53.48)	TDP	309 (37.73)	129 (15.75)	JnP	59 (7.2)	13 (1.59)
109	YSRCP	479 (45.62)	TDP	448 (42.67)	31 (2.95)	JnP	83 (7.9)	40 (3.81)
110	YSRCP	386 (55.14)	TDP	246 (35.14)	140 (20)	JnP	29 (4.14)	39 (5.57)
111	TDP	355 (46.96)	YSRCP	332 (43.92)	23 (3.04)	JnP	43 (5.69)	26 (3.44)

Contd....

## Socio-Economic Amenities - Rural

### Access to Education Facilities

Particulars	Number of Villages (% of Population)				
	Available	Not Available	If Not Available (Distance of Nearest Facility)		
			A	B	C
Govt. Primary School	56 (100)	0 (0)	0 (0)	0 (0)	0 (0)
Private Primary School	20 (60)	36 (40)	0 (0)	0 (0)	0 (0)
Govt. Middle School	33 (74)	23 (26)	15 (13)	4 (3)	0 (0)
Private Middle School	9 (32)	47 (68)	0 (0)	1 (1)	0 (0)
Govt. Secondary School	18 (56)	38 (44)	23 (28)	13 (11)	0 (0)
Private Secondary School	9 (35)	47 (65)	0 (0)	0 (0)	0 (0)
Govt. Senior Secondary School	2 (14)	54 (86)	13 (25)	37 (58)	4 (4)
Private Senior Secondary School	2 (14)	54 (86)	0 (0)	0 (0)	0 (0)
Govt. Arts and Science Degree College	1 (8)	55 (92)	9 (17)	27 (36)	13 (25)
Private Arts and Science Degree College	2 (14)	54 (86)	0 (0)	5 (8)	0 (0)
Govt. Engineering College	0 (0)	56 (100)	0 (0)	3 (6)	6 (18)
Private Engineering College	1 (2)	55 (98)	5 (5)	24 (48)	17 (22)
Govt. Medicine College	0 (0)	56 (100)	0 (0)	0 (0)	56 (100)
Private Medicine College	0 (0)	56 (100)	0 (0)	0 (0)	0 (0)
Govt. Management Institute	0 (0)	56 (100)	0 (0)	0 (0)	20 (38)
Private Management Institute	0 (0)	56 (100)	2 (4)	11 (22)	23 (36)
Govt. Polytechnic	0 (0)	56 (100)	0 (0)	1 (6)	55 (94)
Private Polytechnic	0 (0)	56 (100)	0 (0)	0 (0)	0 (0)
Govt. Vocational Training School/ITI	0 (0)	56 (100)	0 (0)	1 (6)	23 (42)
Private Vocational Training School/ITI	0 (0)	56 (100)	1 (3)	8 (21)	23 (28)
Govt. Non Formal Training Centre	0 (0)	56 (100)	0 (0)	5 (10)	51 (90)
Private Non Formal Training Centre	0 (0)	56 (100)	0 (0)	0 (0)	0 (0)
Govt. School For Disabled	0 (0)	56 (100)	0 (0)	0 (0)	56 (100)
Private School For Disabled	0 (0)	56 (100)	0 (0)	0 (0)	0 (0)
Government Others	0 (0)	56 (100)	0 (0)	0 (0)	0 (0)
Private Others	0 (0)	56 (100)	0 (0)	0 (0)	0 (0)

Note : Distance A : Less than 5 km; B : Between 5-10 km; C : 10+ km.; Source : Data Analysis is based on 2011 Census.

## DISCLAIMER

The Terms of Use and Disclaimer of Datanet India Private Limited (hereinafter referred to as "Datanet") for use of this analysis report of **Pendurthi Assembly Constituency (Pendurthi Vidhan Sabha)** :-

1. **Assembly Factbook™** is a Registered Trade Mark owned by Datanet.
2. All the maps are sketched and graphical representation only and have not been drawn to the scale and also not to represent the actual geographical area or boundary of the unit.
3. The data for the aforesaid analysis is based on authentic sources and has been culled from the various publications of Census, CSO and NSSO for district and block level data, various central and state government departments, Central & State Elections Commissions and the concerned Returning Officers' releases, Electoral Rolls, Election results and allied publications, internal assessment, surveys, estimates and analysis. Therefore, certain adjustment of data at micro level may have been done to arrive closer to the macro data.
4. Data have been provided on an "As Is" and "As AVAILABLE" basis
5. The colours shown in the maps or diagram and charts of a particular party, alliance or AC are indicative and do not represent them.
6. This publication which includes maps, sheets, graphs and data would be the property under copyright of Datanet only. The user may use these for its internal study, analysis and research purposes. It's public display, re-selling or any commercial uses by the user are not allowed.
7. Datanet has taken due care and caution in compilation and processing of data and allied information, but does not guarantee the accuracy, adequacy or completeness of any information/analysis and will be not responsible for any errors or omissions or for the results obtained from the use of such information/analysis.
8. All the contents for the publication have been culled from various authentic sources and Datanet reasonably believes such sources to be reliable, but does not make any representations, express or implied as to the accuracy or fitness of use of such information. The information or contents of the information/analysis do not constitute advice and should not be relied upon in making (or refraining from making) any decision. Any reliance placed upon the information provided by Datanet is the sole responsibility and strictly at the user's risk.
9. In no event will Datanet be liable for any damages (including, without limitation, damages for loss of business projects, or loss of profits) arising in contract, tort or otherwise from the use of or inability to use any of its contents, or from any action taken (or refrained from being taken) as a result of using the analysis or any of its contents. Datanet its directors, owners, editors, officials, employees, distributor and agents or any associate will not be liable for any errors in the information contained or any consequences arising from the use of the contents of the provided information/analysis.
10. If any provision of these terms and conditions is held invalid or illegal or unenforceable for any reason by any court of competent jurisdiction, such provision shall be severed and the remainder of provisions of the terms and conditions shall continue in full force and effect as if the Term of Use had been executed with the invalid, illegal or unenforceable provision eliminated.
11. If there are any discrepancies in the information provided, please bring it to attention of Datanet for suitable rectification measures.

**Buy Online This Complete Book At**  
**Datanet India eBooks Store**

[www.indiastatpublications.com](http://www.indiastatpublications.com)

or go directly at

[http://www.indiastatpublications.com/  
Assembly\\_factbook/Andhra\\_Pradesh/Anakapalli/ Pendurthi](http://www.indiastatpublications.com/Assembly_factbook/Andhra_Pradesh/Anakapalli/Pendurthi)



 **india**stat**elections**

ISBN : 978-93-86662-17-0

