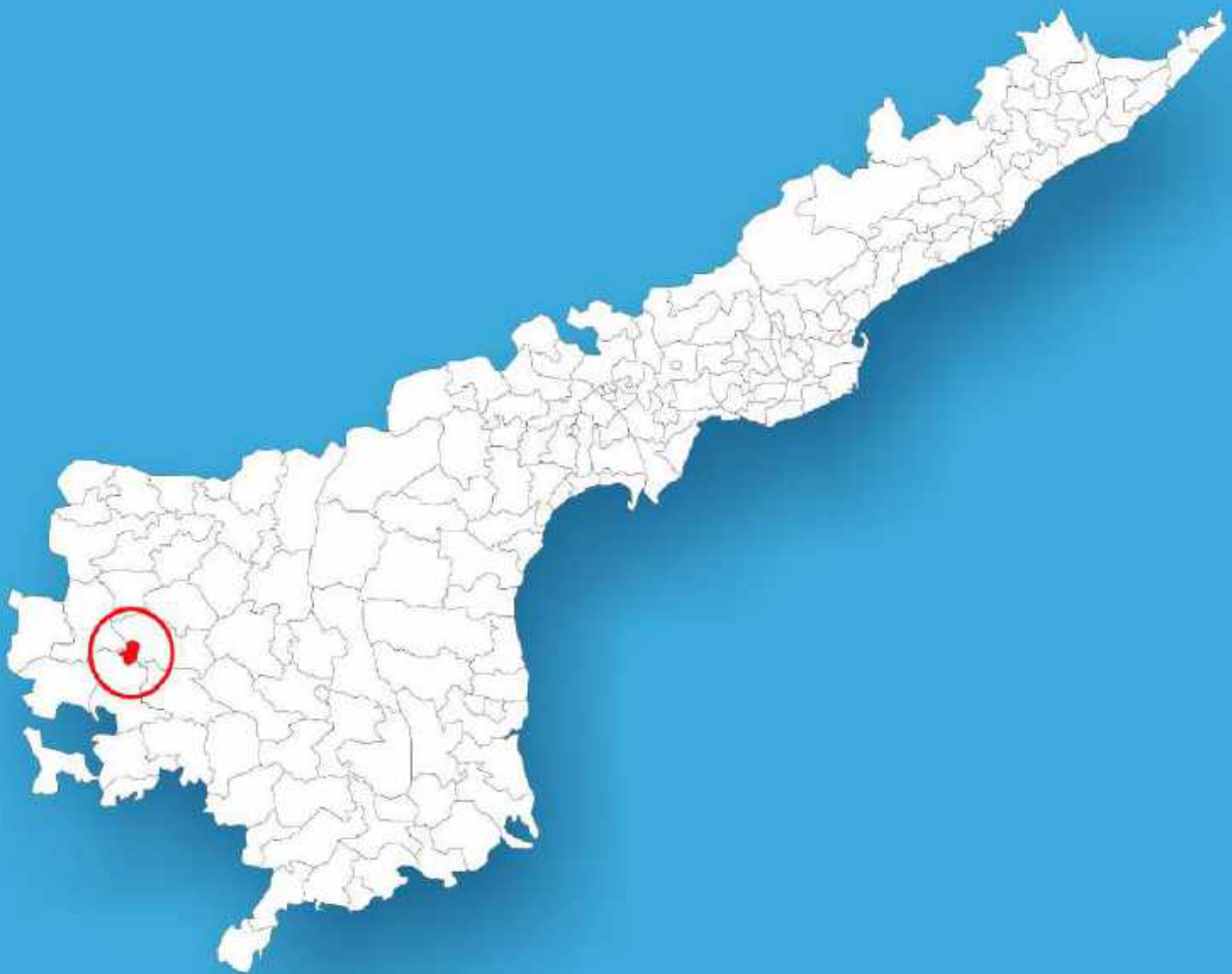




Andhra Pradesh

Assembly Factbook™

Anantapur Urban Assembly Constituency



Key Electoral Data of Anantapur Urban
Assembly Constituency (Vidhan Sabha)

Andhra Pradesh
Assembly FactbookTM
Anantapur Urban Assembly Constituency



Anantapur Urban Vidhan Sabha

Editor & Director

Dr. R.K. Thukral

Research Editor

Dr. Shafeeq Rahman

Compiled, Researched and Published by Datanet India Pvt. Ltd.

D-100, 1st Floor,

Okhla Industrial Area, Phase-I,
New Delhi- 110020.

Ph.: 91-11- 43580781-84

Email : support@indiastatpublications.com

Website : www.indiastatelections.com

Online Book Store :

www.indiastatpublications.com

Report No. : AFB/AP-153-0125

ISBN : 978-93-86662-02-6

First Edition : January, 2018

Eighth Updated Edition : January, 2025

Price : Rs. 11500/-

US\$ 310

© Datanet India Pvt. Ltd.

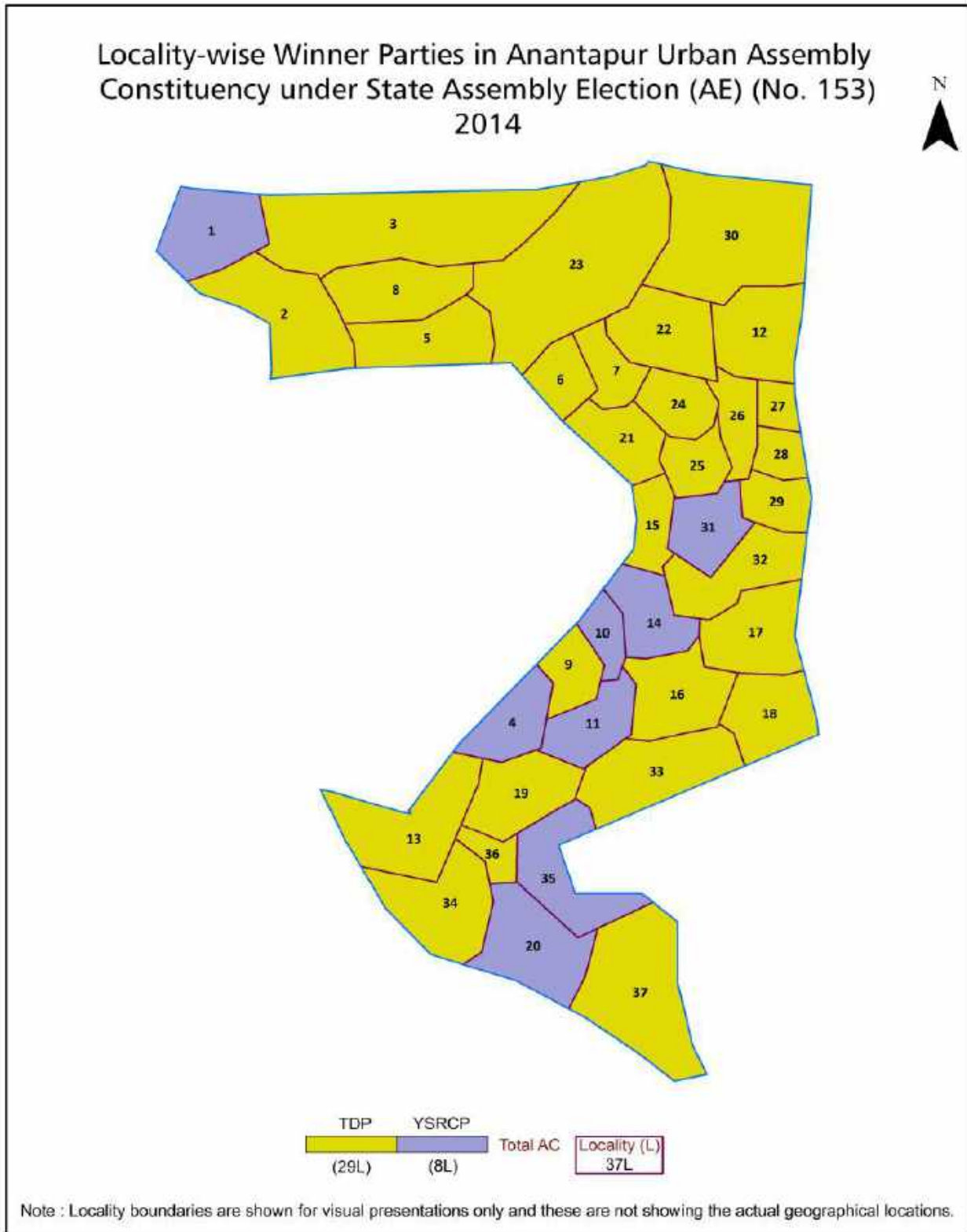
All rights reserved. No part of this book may be reproduced, stored in a retrieval system or transmitted in any form or by any means, mechanical photocopying, photographing, scanning, recording or otherwise without the prior written permission of the publisher. Please refer to Disclaimer at page no. 200 for the use of this publication.

Printed in India

Contents

No.	Particulars	Page No.
	Introduction	
1	Assembly Constituency - (Vidhan Sabha) at a Glance Features of Assembly as per Delimitation Commission of India (2008)	1-2
	Location and Political Maps	
2	Location Map Boundaries of Assembly - (Vidhan Sabha) Constituency in District Boundaries of Assembly Constituency under Parliamentary Constituency - (Lok Sabha) Locality-wise Winner Parties- 2024-PE, 2024-AE, 2019-PE, 2019-AE, 2014-PE, 2014-AE, 2009-PE and 2009-AE	3-11
	Administrative Setup (2011)	
3	District Sub-district Towns Villages Inhabited Villages Uninhabited Villages Village Panchayat Intermediate Panchayat	12
	Demographics (2011)	
4	Population Households Rural/Urban Population Sex Ratio (Total & 0-6 Years) Religious Population Social Population Literacy Rate	13
	Electoral Features	
5	Important Dates of Last Elections Held Electors by Gender Service Electors Voters Voters Turnout Polling Stations & Average Number of Electors per Polling Station Electors by Age Group Present Elected Representatives	14-19
	Historical Summary Election Results	
6	Vote Share of Major Parties Winning Margin (Number & Percentage Polarity of Parties Summary Result of Assembly Segment of Parliamentary Elections 2024, 2019, 2014, 2009, 2004 and 1999 Summary Result of Assembly Elections 2024, 2019, 2014, 2009, 2004, 1999, 1994, 1989, 1985, 1983, 1978, 1972, 1967, 1962 and 1955	20-42
	Polling Station Level Election Results	
7	Name and Number of Polling Station 2024-PE, 2024-AE, 2019-PE, 2019-AE, 2014-PE, 2014-AE, 2009-PE and 2009-AE Polling Station-wise Electoral, Voter & Voter Turnout 2024-PE, 2024-AE, 2019-PE, 2019-AE, 2014-PE, 2014-AE, 2009-PE and 2009-AE Polling Station wise Elections Results 2024-PE, 2024-AE, 2019-PE, 2019-AE, 2014-PE, 2014-AE, 2009-PE and 2009-AE	43-193
	Share of Assembly Constituency	
8	Share of Assembly Constituency - (Vidhan Sabha) in State, District and Parliamentary Constituency - (Lok Sabha)	194
9	Abbreviation & Sources	197-198
10	Disclaimer	200

Location & Political Map

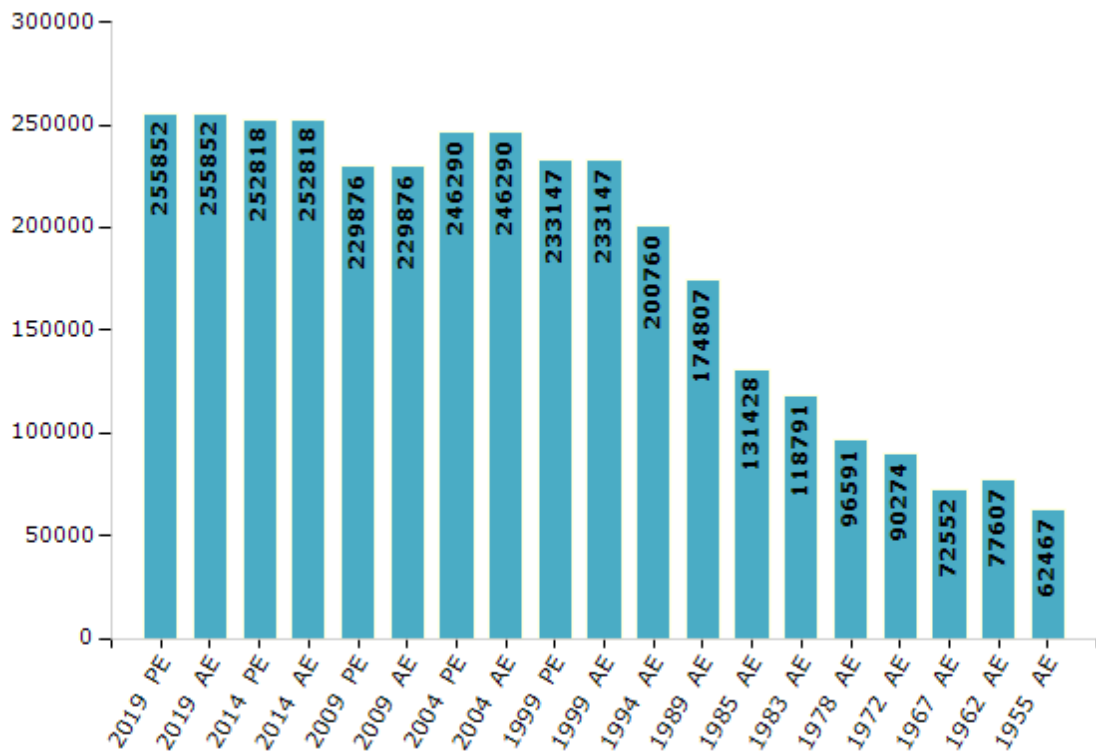


Electoral Features

Electors by Male & Female

Year	Male	Female	Others	Total	Year	Male	Female	Others	Total
2019 PE	126876	128929	47	255852	1994 AE	103307	97453	-	200760
2019 AE	126876	128929	47	255852	1989 AE	88883	85924	-	174807
2014 PE	128304	124480	34	252818	1985 AE	66957	64471	-	131428
2014 AE	128304	124480	34	252818	1983 AE	60530	58261	-	118791
2009 PE	116910	112966	-	229876	1978 AE	49312	47279	-	96591
2009 AE	116910	112966	-	229876	1972 AE	46335	43939	-	90274
2004 PE	124324	121966	-	246290	1967 AE	-	-	-	72552
2004 AE	124324	121966	-	246290	1962 AE	-	-	-	77607
1999 PE	118810	114337	-	233147	1957 AE	-	-	-	-
1999 AE	118810	114337	-	233147	1955 AE	-	-	-	62467

Number of Electors



Note : AE : Assembly Election, PE : Assembly Segment of Parliamentary Election

Historical Summary Election Results

Summary Result of Assembly Election - 2014

Candidate Name	Party	Votes	Votes %
Prabhakar Chowdary. V	TDP	74704	48.07
B.Gurunatha Reddy	YSRCP	65370	42.06
Rambhupal. V	CPM	3352	2.16
Palyam Narayanaswamy	CPI	2363	1.52
S.Ismail	LSP	2121	1.36
V.Govardhan Reddy	INC	1473	0.95
Mandla Valmiki Gangadhar	IND	835	0.54
K.Chiranjeevi Reddy	JaSPa	766	0.49
S.Ali	AIMIM	667	0.43
T.Natesh Chowdary	IND	366	0.24
R.Chenna Rajesh Gowd	AAP	327	0.21
A.Vamsi Krishna	IND	308	0.2
Anke Kullayappa	BSP	271	0.17
K.Guruvenkatavittal	IND	220	0.14
S.Abdul Khadar	IND	215	0.14
Shaik. Sardar Vali	IND	209	0.13
Md.Hassain	WPOI	153	0.1
S.Suryachandra Naidu	IND	127	0.08
S. Abdul Azeez	IND	122	0.08
D.Raghavendra	SUCI	103	0.07
T.Sivadeep Ranjeet	STR	92	0.06
M.C.Baba Fakruddin	SP	84	0.05
C.Ramesh Gowd	RPS	75	0.05
	NOTA	1094	0.7

Polling Station Level Election Results

Number and Name of Polling Stations (PS) (2019 AE)

Number of Polling Stations	Name of Polling Stations	Number of Polling Stations	Name of Polling Stations
1	Mandal Parshad Elementary School A. Nagi Reddy Palli	22	Mandal Parishad Upper Primary School Rudrampeta
2	Mandal Parshad Elementary School A.Narayanapuram	23	Mandal Parishad Upper Primary School Rudrampeta
3	Gram Panchayat Meeting Hall A.Narayanapuram	24	Mandal Parishad Upper Primary School Rudrampeta
4	Mandal Parshad Elementary School A. Narayanapuram	25	Mandal Parishad Upper Primary School Rudrampeta
5	Sage Centre for Creative Learning School A Naryanapuramu	26	Mandal Parishad Upper Primary School Rudrampeta
6	Mandal Parshad Elementary School A. Narayanapuram	27	Mandal Parishad Upper Primary School Rudrampeta
7	Gram Panchayat Meeting Hall A.Narayanapuramu	28	Mandal Parishad Upper Primary School Rudrampeta
8	Zilla Parshad High School Tapovanam	29	Gram Panchayat Office Rudrampeta
9	Zilla Parshad High School Tapovanam	30	Mandal Parishad Upper Primary School Rudrampeta
10	Zilla Parshad High School Tapovanam	31	Sahithi English Medium School Rudrampeta
11	Mandal Parishad Elementary School Tapovanam	32	Mandal Parishad Upper Primary School Rudrampeta
12	Zilla Parshad High School Tapovanam	33	Mandal Parishad Elementary School Rudrampeta
13	Zilla Parshad High School Tapovanam	34	Mandal Parishad Elementary School Rudrampeta
14	Zilla Parshad High School Tapovanam	35	Mandal Parishad Elementary School Rudrampeta
15	Zilla Parshad High School Tapovanam	36	Sarada Nagarapalaka Balikala Vunatha Patasala Anantapur Municipality
16	Mandal Parshad Adrasha Prathamika Patasala Rajiv Colony	37	Sarada Nagarapalaka Balikala Vunatha Patasala Anantapur Municipal Corporation
17	Gram Panchayat Office Rajiv Colony	38	Sarada Nagarapalaka Balikala Vunatha Patasala Anantapur Municipal Corporation
18	Mandal Parshad Adrasha Prathamika Patasala Rajiv Colony	39	Sarada Nagarapalaka Balikala Vunatha Patasala Anantapur Municipal Corporation
19	Mandal Parshad Adrasha Prathamika Patasala Rajiv Colony	40	Sarada Nagarapalaka Balikala Vunatha Patasala Anantapur Municipal Corporation
20	Gram Panchayat Office Rajiv Colony	41	Surya English Medium School Anantapur Municipal Corporation
21	Mandal Parshad Prathamikannothe Patasala, Bhagatsing Nagar Rajeev Colony	42	Surya English Medium School Anantapur Municipal Corporation

Contd....

Polling Station Level Election Results

Polling Station-wise Votes Secured by Overall Top Five Parties in Anantapur Urban Assembly in Assembly Election (AE) under Anantapur Parliamentary Constituency in Andhra Pradesh (2019)

Number of Polling Station	Winner - Anantha Venkatarami Reddy (YSRCP)	Runner-up - Prabhakar Chowdary .V (TDP)	3rd - T. C. Varun (JnP)	4th - G. Naga Raju (INC)	5th - Amarnath Jangati (BJP)	NOTA	Other	Total Votes Secured
36	373	278	61	15	4	3	2	736
37	349	254	48	6	12	5	5	679
38	306	179	37	6	1	8	3	540
39	417	369	65	5	3	5	4	868
40	448	411	39	3	6	9	5	921
41	546	412	76	15	11	7	9	1076
42	351	233	33	8	6	6	1	638
43	437	359	67	6	2	4	5	880
44	458	303	56	12	12	12	16	869
45	302	252	28	7	5	11	8	613
46	259	189	34	11	3	2	3	501
47	412	375	51	13	6	3	4	864
48	581	355	62	12	10	10	5	1035
49	270	214	34	3	3	5	1	530
50	251	149	29	8	5	1	1	444
51	238	104	17	3	3	0	0	365
52	400	342	36	8	11	4	7	808
53	340	308	38	3	13	8	4	714
54	320	282	42	4	6	7	4	665
55	238	255	28	7	27	6	6	567
56	340	294	52	15	4	5	2	712
57	279	315	39	6	4	8	1	652
58	338	238	29	5	9	6	5	630
59	173	148	30	4	3	4	2	364
60	194	151	30	10	1	3	2	391
61	208	366	30	6	7	1	3	621
62	444	373	37	6	4	8	6	878
63	332	278	43	5	6	8	8	680
64	278	174	20	4	3	12	5	496
65	204	192	20	1	5	1	10	433
66	197	103	17	5	1	3	0	326
67	368	144	50	5	0	3	10	580
68	227	178	22	3	1	3	0	434
69	361	280	39	9	4	5	7	705
70	215	196	24	13	4	5	32	489

Contd....

Polling Station Level Election Results

Winner, Runner-up and 3rd Party Position & Winning Margin According to Polling Stations in Anantapur Urban Assembly in Assembly Election (AE) under Anantapur Parliamentary Constituency in Andhra Pradesh (2019)

Polling Station Number	Winner Party	Winner Votes (%)	Runner-up Party	Runner-up Votes (%)	Winning Margin Votes (%)	Third Party	Third Party Votes (%)	Other Votes (%)
75	YSRCP	427 (50.47)	TDP	333 (39.36)	94 (11.11)	JnP	61 (7.21)	25 (2.96)
76	YSRCP	370 (59.68)	TDP	195 (31.45)	175 (28.23)	JnP	34 (5.48)	21 (3.39)
77	YSRCP	284 (53.38)	TDP	206 (38.72)	78 (14.66)	JnP	28 (5.26)	14 (2.63)
78	YSRCP	128 (59.26)	TDP	63 (29.17)	65 (30.09)	JnP	21 (9.72)	4 (1.85)
79	TDP	147 (44.01)	YSRCP	141 (42.22)	6 (1.79)	JnP	40 (11.98)	6 (1.8)
80	YSRCP	456 (54.81)	TDP	277 (33.29)	179 (21.52)	JnP	80 (9.62)	19 (2.28)
81	YSRCP	211 (61.7)	TDP	108 (31.58)	103 (30.12)	JnP	15 (4.39)	8 (2.34)
82	YSRCP	460 (59.82)	TDP	240 (31.21)	220 (28.61)	JnP	50 (6.5)	19 (2.47)
83	YSRCP	179 (68.58)	TDP	60 (22.99)	119 (45.59)	JnP	14 (5.36)	8 (3.07)
84	YSRCP	461 (54.62)	TDP	329 (38.98)	132 (15.64)	JnP	36 (4.27)	18 (2.13)
85	YSRCP	288 (63.58)	TDP	121 (26.71)	167 (36.87)	JnP	32 (7.06)	12 (2.65)
86	YSRCP	486 (65.5)	TDP	190 (25.61)	296 (39.89)	JnP	38 (5.12)	28 (3.77)
87	YSRCP	337 (56.64)	TDP	219 (36.81)	118 (19.83)	JnP	19 (3.19)	20 (3.36)
88	YSRCP	311 (66.88)	TDP	124 (26.67)	187 (40.21)	JnP	15 (3.23)	15 (3.23)
89	YSRCP	315 (60.93)	TDP	168 (32.5)	147 (28.43)	JnP	17 (3.29)	17 (3.29)
90	YSRCP	451 (55.75)	TDP	297 (36.71)	154 (19.04)	JnP	43 (5.32)	18 (2.22)
91	YSRCP	320 (60.26)	TDP	166 (31.26)	154 (29)	JnP	28 (5.27)	17 (3.2)
92	YSRCP	356 (56.96)	TDP	214 (34.24)	142 (22.72)	JnP	35 (5.6)	20 (3.2)
93	YSRCP	561 (58.32)	TDP	308 (32.02)	253 (26.3)	JnP	61 (6.34)	32 (3.33)
94	YSRCP	416 (50.42)	TDP	351 (42.55)	65 (7.87)	JnP	36 (4.36)	22 (2.67)
95	TDP	284 (47.73)	YSRCP	265 (44.54)	19 (3.19)	JnP	29 (4.87)	17 (2.86)
96	YSRCP	252 (53.28)	TDP	179 (37.84)	73 (15.44)	JnP	28 (5.92)	14 (2.96)
97	YSRCP	284 (56.35)	TDP	176 (34.92)	108 (21.43)	JnP	32 (6.35)	12 (2.38)
98	YSRCP	312 (58.54)	TDP	180 (33.77)	132 (24.77)	JnP	30 (5.63)	11 (2.06)
99	YSRCP	462 (50)	TDP	383 (41.45)	79 (8.55)	JnP	47 (5.09)	32 (3.46)
100	YSRCP	310 (49.21)	TDP	265 (42.06)	45 (7.15)	JnP	38 (6.03)	17 (2.7)
101	YSRCP	298 (53.5)	TDP	207 (37.16)	91 (16.34)	JnP	38 (6.82)	14 (2.51)
102	YSRCP	243 (54.98)	TDP	163 (36.88)	80 (18.1)	JnP	25 (5.66)	11 (2.49)
103	YSRCP	372 (50.2)	TDP	314 (42.38)	58 (7.82)	JnP	36 (4.86)	19 (2.56)
104	YSRCP	418 (48.55)	TDP	369 (42.86)	49 (5.69)	JnP	49 (5.69)	25 (2.9)
105	YSRCP	436 (49.49)	TDP	374 (42.45)	62 (7.04)	JnP	47 (5.33)	24 (2.72)
106	YSRCP	227 (50.11)	TDP	190 (41.94)	37 (8.17)	JnP	25 (5.52)	11 (2.43)
107	YSRCP	270 (48.65)	TDP	243 (43.78)	27 (4.87)	JnP	25 (4.5)	17 (3.06)
108	TDP	155 (50.16)	YSRCP	125 (40.45)	30 (9.71)	JnP	19 (6.15)	10 (3.24)
109	YSRCP	356 (48.83)	TDP	321 (44.03)	35 (4.8)	JnP	36 (4.94)	16 (2.19)
110	YSRCP	292 (56.05)	TDP	156 (29.94)	136 (26.11)	JnP	51 (9.79)	22 (4.22)
111	YSRCP	234 (45.53)	TDP	228 (44.36)	6 (1.17)	JnP	36 (7)	16 (3.11)

Contd....

DISCLAIMER

The Terms of Use and Disclaimer of Datanet India Private Limited (hereinafter referred to as "Datanet") for use of this analysis report of **Anantapur Urban Assembly Constituency (Anantapur Urban Vidhan Sabha) :-**

1. **Assembly Factbook™** is a Registered Trade Mark owned by Datanet.
2. All the maps are sketched and graphical representation only and have not been drawn to the scale and also not to represent the actual geographical area or boundary of the unit.
3. The data for the aforesaid analysis is based on authentic sources and has been culled from the various publications of Census, CSO and NSSO for district and block level data, various central and state government departments, Central & State Elections Commissions and the concerned Returning Officers' releases, Electoral Rolls, Election results and allied publications, internal assessment, surveys, estimates and analysis. Therefore, certain adjustment of data at micro level may have been done to arrive closer to the macro data.
4. Data have been provided on an "As Is" and "As AVAILABLE" basis
5. The colours shown in the maps or diagram and charts of a particular party, alliance or AC are indicative and do not represent them.
6. This publication which includes maps, sheets, graphs and data would be the property under copyright of Datanet only. The user may use these for its internal study, analysis and research purposes. It's public display, re-selling or any commercial uses by the user are not allowed.
7. Datanet has taken due care and caution in compilation and processing of data and allied information, but does not guarantee the accuracy, adequacy or completeness of any information/analysis and will be not responsible for any errors or omissions or for the results obtained from the use of such information/analysis.
8. All the contents for the publication have been culled from various authentic sources and Datanet reasonably believes such sources to be reliable, but does not make any representations, express or implied as to the accuracy or fitness of use of such information. The information or contents of the information/analysis do not constitute advice and should not be relied upon in making (or refraining from making) any decision. Any reliance placed upon the information provided by Datanet is the sole responsibility and strictly at the user's risk.
9. In no event will Datanet be liable for any damages (including, without limitation, damages for loss of business projects, or loss of profits) arising in contract, tort or otherwise from the use of or inability to use any of its contents, or from any action taken (or refrained from being taken) as a result of using the analysis or any of its contents. Datanet its directors, owners, editors, officials, employees, distributor and agents or any associate will not be liable for any errors in the information contained or any consequences arising from the use of the contents of the provided information/analysis.
10. If any provision of these terms and conditions is held invalid or illegal or unenforceable for any reason by any court of competent jurisdiction, such provision shall be severed and the remainder of provisions of the terms and conditions shall continue in full force and effect as if the Term of Use had been executed with the invalid, illegal or unenforceable provision eliminated.
11. If there are any discrepancies in the information provided, please bring it to attention of Datanet for suitable rectification measures.

Buy Online This Complete Book At
Datanet India eBooks Store

www.indiastatpublications.com

or go directly at

[http://www.indiastatpublications.com/
Assembly_factbook/Andhra_Pradesh/Anantapur/
Anantapur_Urban](http://www.indiastatpublications.com/Assembly_factbook/Andhra_Pradesh/Anantapur/Anantapur_Urban)

 **india**stat**elections**

