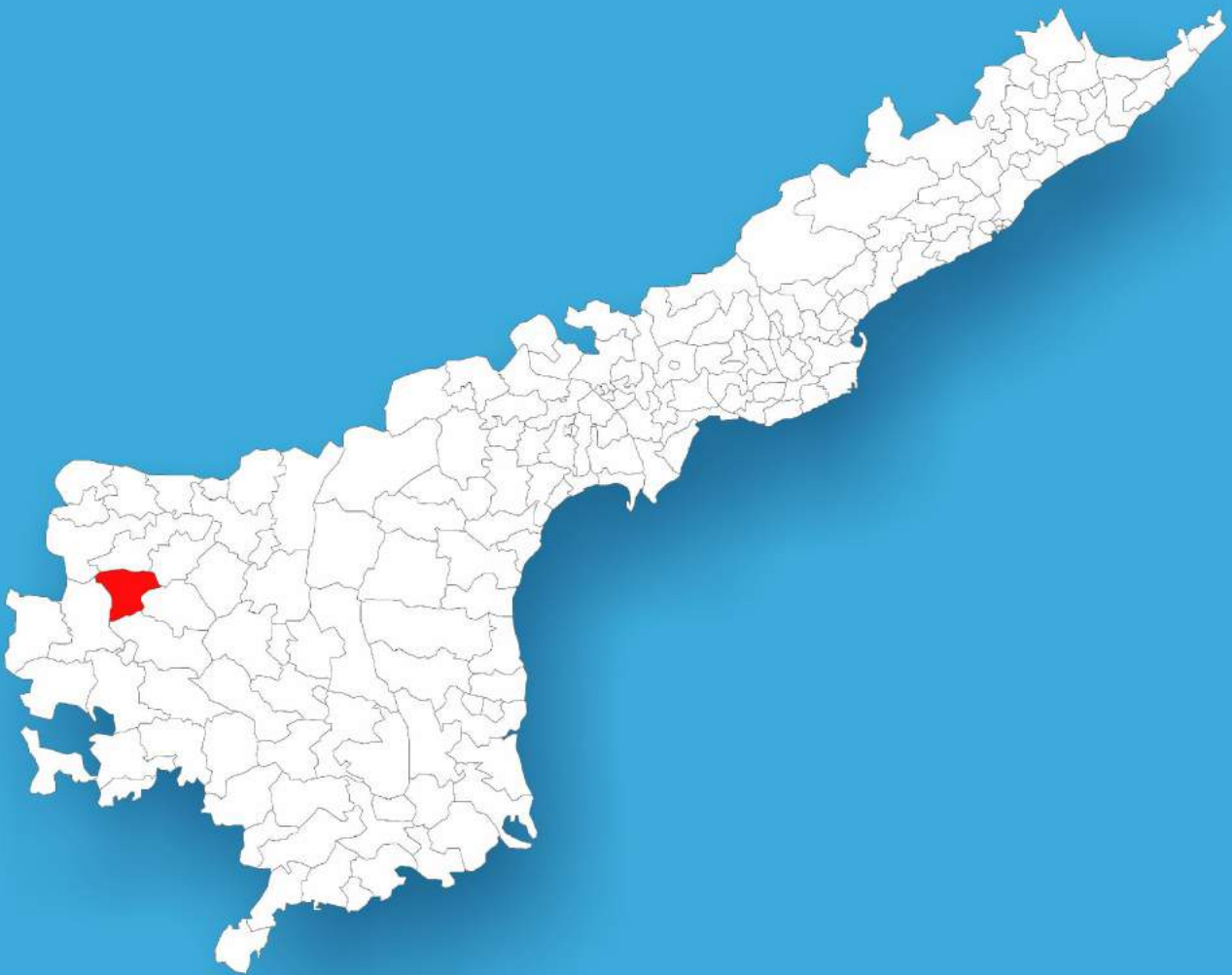




Andhra Pradesh

Assembly Factbook™

Guntakal Assembly Constituency



Key Electoral Data of Guntakal
Assembly Constituency (Vidhan Sabha)

Andhra Pradesh
Assembly FactbookTM
Guntakal Assembly Constituency



Guntakal Vidhan Sabha

Editor & Director

Dr. R.K. Thukral

Research Editor

Dr. Shafeeq Rahman

Compiled, Researched and Published by Datanet India Pvt. Ltd.

D-100, 1st Floor,

Okhla Industrial Area, Phase-I,
New Delhi- 110020.

Ph.: 91-11- 43580781-84

Email : support@indiastatpublications.com

Website : www.indiastatelections.com

Online Book Store :

www.indiastatpublications.com

Report No. : AFB/AP-150-0123

ISBN : 978-93-87415-33-1

First Edition : January, 2018

Sixth Updated Edition : January, 2023

Price : Rs. 11500/-

US\$ 310

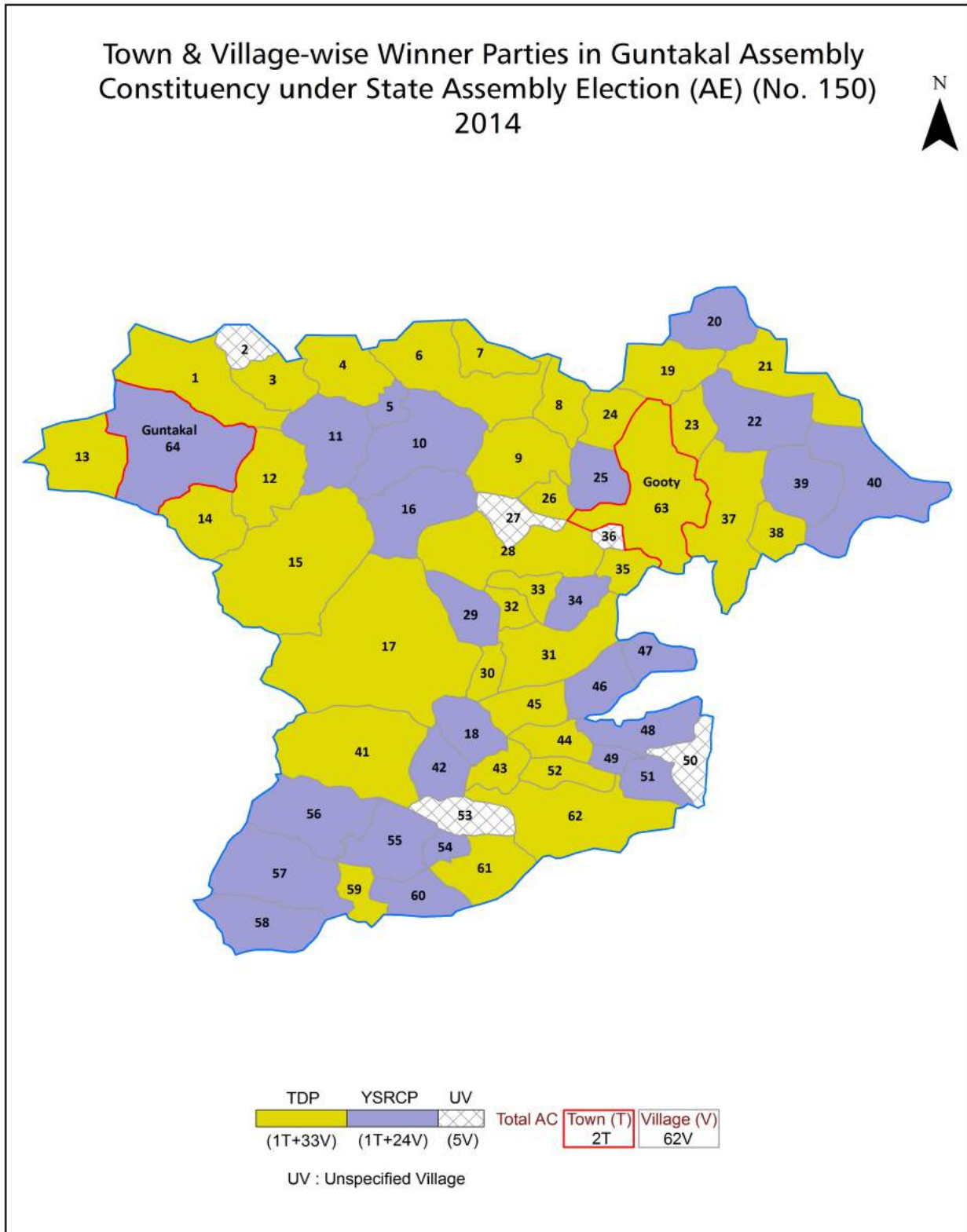
© Datanet India Pvt. Ltd.

All rights reserved. No part of this book may be reproduced, stored in a retrieval system or transmitted in any form or by any means, mechanical photocopying, photographing, scanning, recording or otherwise without the prior written permission of the publisher. Please refer to Disclaimer at page no. 210 for the use of this publication.

Printed in India

No.	Particulars	Page No.
	Introduction	
1	Assembly Constituency - (Vidhan Sabha) at a Glance Features of Assembly as per Delimitation Commission of India (2008)	1-2
	Location and Political Maps	
2	Location Map Boundaries of Assembly Constituency - (Vidhan Sabha) in District Boundaries of Assembly Constituency under Parliamentary Constituency - (Lok Sabha) Town & Village-wise Winner Parties- 2019-PE, 2019-AE, 2014-PE, 2014-AE, 2009-PE and 2009-AE	3-11
	Administrative Setup (2011)	
3	District Sub-district Towns Villages Inhabited Villages Uninhabited Villages Village Panchayat Intermediate Panchayat	12-15
	Demographics (2011)	
4	Population Households Rural/Urban Population Towns and Villages by Population Size Sex Ratio (Total & 0-6 Years) Religious Population Social Population Literacy Rate	16-17
	Electoral Features	
5	Important Dates of Last Elections Held Electors by Gender Service Electors Voters Voters Turnout Polling Stations & Average Number of Electors per Polling Station Electors by Age Group Present Elected Representatives	18-23
	Historical Summary Election Results	
6	Vote Share of Major Parties Winning Margin (Number & Percentage) Polarity of Parties Summary Result of Assembly Segment of Parliamentary Elections 2019, 2014 and 2009 Summary Result of Assembly Elections 2019, 2014 and 2009	24-33
	Polling Station Level Election Results	
7	Name and Number of Polling Station 2019-PE, 2019-AE, 2014-PE, 2014-AE, 2009-PE and 2009-AE Polling Station-wise Electoral, Voter & Voter Turnout 2019-PE, 2019-AE, 2014-PE, 2014-AE, 2009-PE and 2009-AE Polling Station wise Elections Results 2019-PE, 2019-AE, 2014-PE, 2014-AE, 2009-PE and 2009-AE	34-188
	Share of Assembly Constituency	
8	Share of Assembly Constituency - (Vidhan Sabha) in State, District and Parliamentary Constituency - (Lok Sabha)	189
	Socio-Economic Amenities (2011)	
9	Access to Administrative Units Agricultural, Manufacturing and Industrial Commodities Demographic Indicators Education Health & Manpower Drinking Water Supply Sanitation Entertainment and Recreations Infrastructure Power Food Allocation Distribution and Marketing of Agriculture Commodities Infrastructure Transport and Road Infrastructure Communication Banking and Financial Services Land Use Irrigation Source	191-205
10	Abbreviation & Sources	207-208
11	Disclaimer	210

Location & Political Map



Administrative Setup

List of Village Panchayat & Intermediate Panchayat (Block) Name - 2011

Village Name	Village Panchayat Name	Intermediate Panchayat Name
Abbedoddi	Abbedoddi	Gooty
Akkajampalle	Eduvur	Pamidi
Ameenpalle	Gundala Thanda	Guntakal
Aniganidoddi	Peddoddi	Gooty
Anumpalle	Anumpalle, Dibbasanipalle & Kattakindapalle	Pamidi
Appajipeta	Palyam	Pamidi
Ayyavaripalle	Ayyavaripalle	Guntakal
Basinepalle	Basinepalle	Gooty
Bethapalle	Bethapalle & Yengannapalle	Gooty
Brahmanapalle	Brahmanapalle	Gooty
Dancherla	Dancherla	Guntakal
Devarapalle	Devarapalle	Pamidi
Dharmapuram	Dharmapuram	Gooty
Donimukkala	Donimukkala	Guntakal
Dosaludiki	Dosaludiki	Guntakal
Eddulapalle	Eddulapalle	Pamidi
Edurur	Edurur	Pamidi
Engilibanda	Kothapeta	Gooty
Erragudi	Erragudi	Gooty
Eswarapalle	Yerragudi	Gooty
Gajarampalle	Gajarampalle	Pamidi
Gooty (Rural)	Turakapalle	Gooty
Gulimikondla @ G.Kottala	G.Kottala	Pamidi
Gundala	Gundala	Guntakal
Guntakal (R)	Guntakal Kottala	Guntakal
Jakkalacheruvu	Jakkalacheruvu & Ishurallapalle	Gooty
Kalapuram	G.Kollala	Pamidi
Kandlapalle	Kandlapalle	Pamidi
Karadikonda	Karadikonda	Gooty

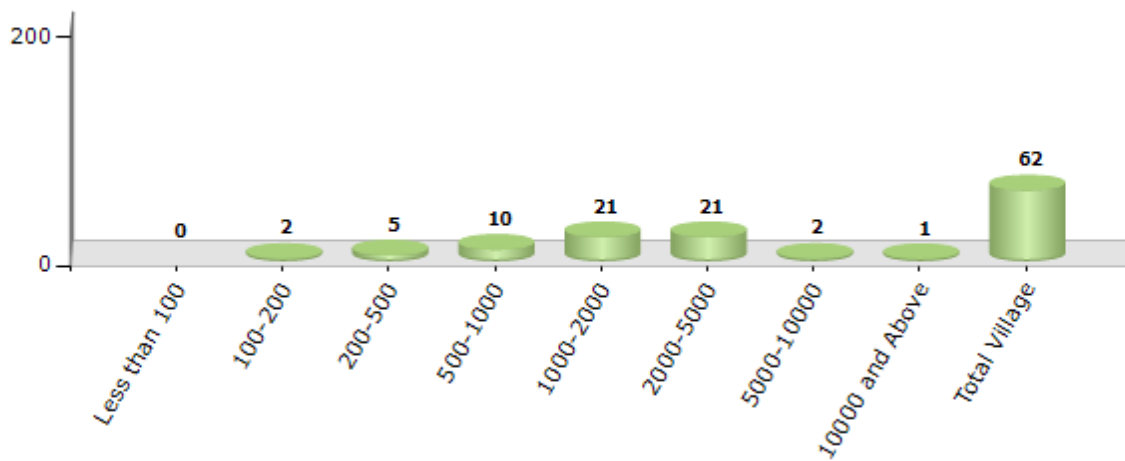
Contd....

Demographics

Number of Villages by Population Size - 2011

Less than 100	100-200	200-500	500-1000	1000-2000	2000-5000	5000-10000	10000 and Above	Total Village
0	2	5	10	21	21	2	1	62

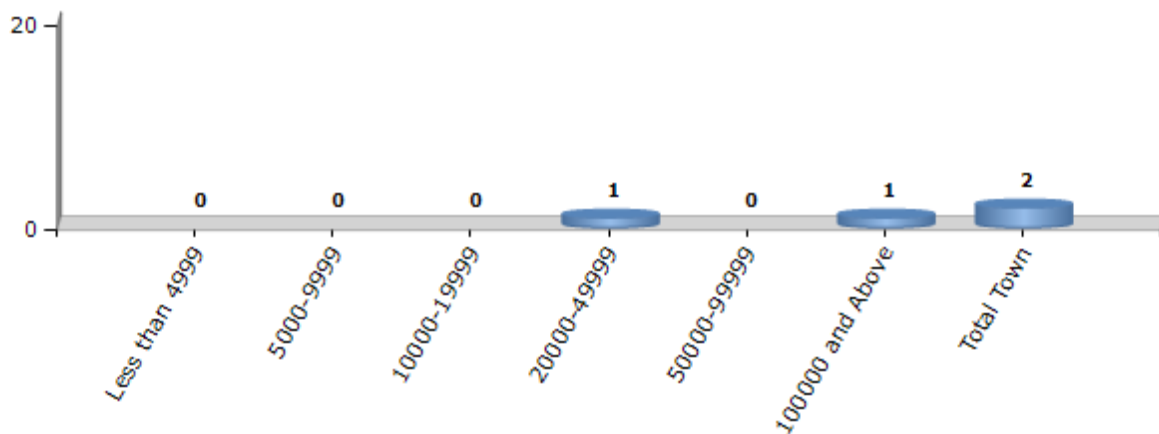
Number of Villages by Population Size - 2011



Number of Towns by Population Size - 2011

Less than 4999	5000-9999	10000-19999	20000-49999	50000-99999	100000 and Above	Total Town
0	0	0	1	0	1	2

Number of Towns by Population Size - 2011

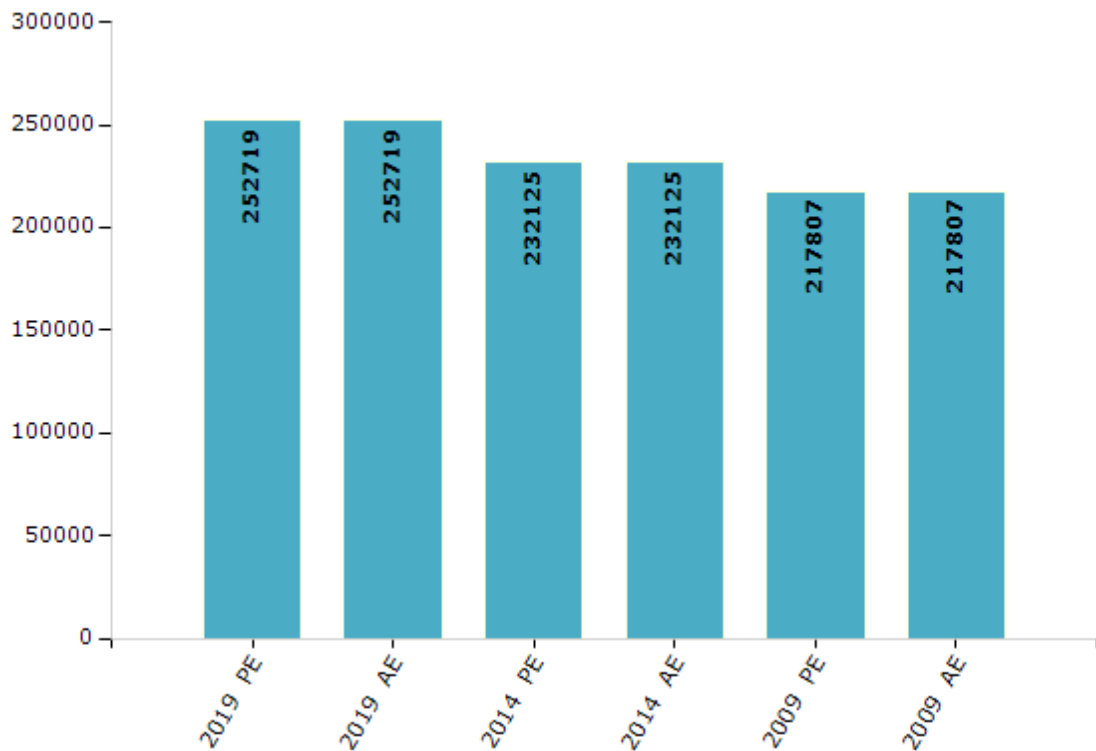


Electoral Features

Electors by Male & Female

Year	Male	Female	Others	Total	Year	Male	Female	Others	Total
2019 PE	125850	126798	71	252719	1994 AE	-	-	-	-
2019 AE	125850	126798	71	252719	1989 AE	-	-	-	-
2014 PE	117049	115036	40	232125	1985 AE	-	-	-	-
2014 AE	117049	115036	40	232125	1983 AE	-	-	-	-
2009 PE	109309	108498	-	217807	1978 AE	-	-	-	-
2009 AE	109309	108498	-	217807	1972 AE	-	-	-	-
2004 PE	-	-	-	-	1967 AE	-	-	-	-
2004 AE	-	-	-	-	1962 AE	-	-	-	-
1999 PE	-	-	-	-	1957 AE	-	-	-	-
1999 AE	-	-	-	-	1955 AE	-	-	-	-

Number of Electors



Note : AE : Assembly Election, PE : Assembly Segment of Parliamentary Election

Historical Summary Election Results

Summary Result of Assembly Election - 2014

Candidate Name	Party	Votes	Votes %
R. Jithendra Goud	TDP	81655	47.24
Y. Venkata Rami Reddy	YSRCP	76561	44.29
Boyagadda Venkatramaiah	BJP	3865	2.24
K. Prabhakar	INC	2251	1.3
S.Rammohan	LSP	1302	0.75
M. Ramanjaneyulu	IND	1106	0.64
Yeruru Mahaboob Basha	AIMIM	741	0.43
Thammineni Pushpa Latha	STR	690	0.4
D.B.Radhakrishna Yadav	IND	668	0.39
Gaddala Nagabhushanam	BSP	486	0.28
Talari Parusuramudu	JaSPa	451	0.26
D.Udaykiran	IND	356	0.21
Bavigadda Obulaiah	IND	333	0.19
K.Jeenathunnisa	IND	271	0.16
P.Ramanjineyulu	PPOI	224	0.13
T. Shakunthala	IND	217	0.13
S. Jakir	IND	196	0.11
B.Sreenivasulu	IND	181	0.1
D.M.D.Zabeeulla	RPS	179	0.1
Nallabothula Ramesh	AAP	151	0.09
E. Suresh Babu	IND	146	0.08
B. Obulesu	IND	122	0.07
	NOTA	717	0.41

Polling Station Level Election Results

Number and Name of Polling Stations (PS) (2019 AE)

Number of Polling Stations	Name of Polling Stations	Number of Polling Stations	Name of Polling Stations
1	Mandal Parishad Model Primary School Kasapuram	22	Zilla Parishad Madyamika School Patha Kotha Cheruvu
2	Mandal Prishad Model Primary School Kasapuram	23	Zilla Parishad Madyamika School Patha Kotha Cheruvu
3	Mandal Prishad Model Primary School Kasapuram	24	Zilla Parishad Madyamika School Patha Kotha Cheruvu
4	Mandal Prishad Model Primary School Kasapuram	25	Mandal Parishad Primary School Nakkana Doddi
5	Mandal Parishad Upper Primary School Dosuludiki	26	Mandal Parishad Primary School Nakkanadoddi Kottala
6	Mandal Parishad Upper Primary School Dosuludiki	27	Mandal Parishad Upper Primary School N.Thimm Puram
7	Mandal Parishad Model Primary School Gundala Tanda	28	Mandal Parishad Upper Primary School N.Thimmpuram
8	Mandal Parishad Primary School Gundala	29	Mandal Parishad Upper Primary School Guntakal Kottala
9	Mandal Parishad Primary School Ameenpalli	30	Mandal Parishad Upper Primary School Guntakal Kottala
10	Mandal Parishad Primary School Narasapuram	31	Multidisciplinary Divisional Training Institute Guntakal
11	Mandal Parishad Model Primary School Mulakala Penta	32	Multidisciplinary Divisional Training Institute Guntakal
12	Panchayath Office Building Mulakalapenta	33	Railway High School (E.M) Guntakal
13	Mandal Parishad Primary School Sankarabanda	34	Railway High School (E.M) Guntakal
14	Mandal Parishad Model Primary School Konganapalli	35	Railway High School (E.M) Guntakal
15	Mandal Parishad Model Primary School Konganapalli	36	Railway High School (E.M) Guntakal
16	Mandal Parishad Primary School Obulapuram	37	Railway High School (E.M) Guntakal
17	Mandal Parishad Primary School Obulapuram	38	Sc Rly Chandamama Womens Org. Primary School Guntakal
18	Mandal Parishad Upper Primary School Yarra Thimmaraya Cheruvu	39	Sc Rly Chandamama Womens Org. Primary School Guntakal
19	Mandal Parishad Upper Primary School Yerra Thimmaraya Cheruvu	40	Sc Rly Chandamama Womens Org. Primary School Guntakal
20	Mandal Parishad Upper Primary School Yarra Thimmaraya Cheruvu	41	Sc Rly Chandamama Womens Org. Primary School Guntakal
21	Mandal Parishad Upper Primary School Yarra Thimmaraya Cheruvu	42	Sc Railway Womens Org Nursury Primary School Guntakal

Contd....

Polling Station Level Election Results

Polling Station-wise Votes Secured by Overall Top Five Parties in Guntakal Assembly in Assembly Election (AE) under Anantapur Parliamentary Constituency in Andhra Pradesh (2019)

Number of Polling Station	Winner - Y. Venkatarama Reddy (YSRCP)	Runner-up - R Jitendra Gowd (TDP)	3rd - Kotrike Madhusudan (JnP)	4th - K Prabhakar (INC)	5th - Pasupula Hariharanath (BJP)	NOTA	Other	Total Votes Secured
36	534	218	33	11	6	8	7	817
37	348	224	47	19	8	2	2	650
38	147	55	21	3	2	3	0	231
39	162	52	14	5	1	1	1	236
40	433	184	73	13	2	2	0	707
41	291	184	58	15	2	1	3	554
42	315	225	32	12	1	4	1	590
43	494	189	40	13	4	4	1	745
44	196	120	31	10	1	0	3	361
45	256	140	76	13	2	8	0	495
46	348	111	36	10	3	3	0	511
47	347	130	40	12	3	2	0	534
48	228	126	40	10	4	5	1	414
49	651	270	106	12	5	0	2	1046
50	577	166	47	8	4	3	4	809
51	461	209	66	18	6	5	4	769
52	444	280	53	19	2	3	3	804
53	437	297	54	16	3	0	3	810
54	361	143	36	12	3	4	3	562
55	460	173	70	9	10	5	4	731
56	323	169	62	10	3	4	2	573
57	286	179	39	6	3	1	0	514
58	366	143	35	13	2	3	2	564
59	210	124	45	11	3	5	2	400
60	605	163	56	7	2	3	2	838
61	537	182	72	17	0	6	5	819
62	418	173	48	13	5	4	5	666
63	659	243	82	12	2	5	1	1004
64	415	122	62	9	8	1	4	621
65	601	193	79	19	7	3	2	904
66	660	202	99	10	8	4	4	987
67	259	232	36	13	23	1	4	568
68	142	147	55	9	1	3	1	358
69	240	253	66	2	38	4	1	604
70	221	239	74	5	11	5	2	557

Contd....

Polling Station Level Election Results

Winner, Runner-up and 3rd Party Position & Winning Margin According to Polling Stations in Guntakal Assembly in Assembly Election (AE) under Anantapur Parliamentary Constituency in Andhra Pradesh (2019)

Polling Station Number	Winner Party	Winner Votes (%)	Runner-up Party	Runner-up Votes (%)	Winning Margin Votes (%)	Third Party	Third Party Votes (%)	Other Votes (%)
75	YSRCP	369 (52.64)	TDP	263 (37.52)	106 (15.12)	JnP	42 (5.99)	27 (3.85)
76	YSRCP	320 (49.38)	TDP	254 (39.2)	66 (10.18)	JnP	41 (6.33)	33 (5.09)
77	YSRCP	271 (53.56)	TDP	175 (34.58)	96 (18.98)	JnP	41 (8.1)	19 (3.75)
78	TDP	269 (42.5)	YSRCP	261 (41.23)	8 (1.27)	JnP	77 (12.16)	26 (4.11)
79	YSRCP	329 (49.62)	TDP	256 (38.61)	73 (11.01)	JnP	63 (9.5)	15 (2.26)
80	YSRCP	217 (45.59)	TDP	181 (38.03)	36 (7.56)	JnP	59 (12.39)	19 (3.99)
81	YSRCP	397 (60.98)	TDP	196 (30.11)	201 (30.87)	JnP	47 (7.22)	11 (1.69)
82	YSRCP	228 (55.61)	TDP	112 (27.32)	116 (28.29)	JnP	56 (13.66)	14 (3.41)
83	YSRCP	568 (52.21)	TDP	404 (37.13)	164 (15.08)	JnP	77 (7.08)	39 (3.58)
84	YSRCP	404 (54.52)	TDP	229 (30.9)	175 (23.62)	JnP	82 (11.07)	26 (3.51)
85	YSRCP	317 (60.38)	TDP	172 (32.76)	145 (27.62)	JnP	25 (4.76)	11 (2.1)
86	YSRCP	345 (52.35)	TDP	261 (39.61)	84 (12.74)	JnP	29 (4.4)	24 (3.64)
87	YSRCP	269 (53.59)	TDP	164 (32.67)	105 (20.92)	JnP	42 (8.37)	27 (5.38)
88	YSRCP	369 (51.75)	TDP	254 (35.62)	115 (16.13)	JnP	75 (10.52)	15 (2.1)
89	YSRCP	278 (53.56)	TDP	179 (34.49)	99 (19.07)	JnP	54 (10.4)	8 (1.54)
90	YSRCP	271 (59.3)	TDP	153 (33.48)	118 (25.82)	JnP	25 (5.47)	8 (1.75)
91	NV	NV (NV)	NV	NV (NV)	NV (NV)	NV	NV (NV)	NV (NV)
92	TDP	266 (45.55)	YSRCP	248 (42.47)	18 (3.08)	JnP	53 (9.08)	17 (2.91)
93	YSRCP	290 (51.51)	TDP	218 (38.72)	72 (12.79)	JnP	29 (5.15)	26 (4.62)
94	YSRCP	223 (57.33)	TDP	133 (34.19)	90 (23.14)	JnP	23 (5.91)	10 (2.57)
95	YSRCP	606 (65.44)	TDP	242 (26.13)	364 (39.31)	JnP	46 (4.97)	32 (3.46)
96	YSRCP	291 (48.02)	TDP	232 (38.28)	59 (9.74)	JnP	69 (11.39)	14 (2.31)
97	YSRCP	169 (45.55)	TDP	158 (42.59)	11 (2.96)	JnP	31 (8.36)	13 (3.5)
98	YSRCP	420 (60.34)	TDP	162 (23.28)	258 (37.06)	JnP	85 (12.21)	29 (4.17)
99	YSRCP	235 (61.84)	TDP	107 (28.16)	128 (33.68)	JnP	22 (5.79)	16 (4.21)
100	YSRCP	664 (66.6)	TDP	255 (25.58)	409 (41.02)	JnP	54 (5.42)	24 (2.41)
101	YSRCP	410 (65.6)	TDP	168 (26.88)	242 (38.72)	JnP	30 (4.8)	17 (2.72)
102	YSRCP	372 (64.58)	TDP	162 (28.13)	210 (36.45)	JnP	23 (3.99)	19 (3.3)
103	YSRCP	380 (61.49)	TDP	177 (28.64)	203 (32.85)	JnP	46 (7.44)	15 (2.43)
104	YSRCP	558 (65.88)	TDP	228 (26.92)	330 (38.96)	JnP	49 (5.79)	12 (1.42)
105	YSRCP	259 (57.3)	TDP	166 (36.73)	93 (20.57)	JnP	18 (3.98)	9 (1.99)
106	YSRCP	300 (61.73)	TDP	144 (29.63)	156 (32.1)	JnP	27 (5.56)	15 (3.09)
107	YSRCP	277 (52.66)	TDP	201 (38.21)	76 (14.45)	JnP	31 (5.89)	17 (3.23)
108	YSRCP	276 (51.98)	TDP	213 (40.11)	63 (11.87)	JnP	31 (5.84)	11 (2.07)
109	YSRCP	340 (58.72)	TDP	184 (31.78)	156 (26.94)	JnP	35 (6.04)	20 (3.45)
110	YSRCP	574 (59.73)	TDP	286 (29.76)	288 (29.97)	JnP	76 (7.91)	25 (2.6)
111	YSRCP	514 (59.42)	TDP	270 (31.21)	244 (28.21)	JnP	54 (6.24)	27 (3.12)

Contd....

Socio-Economic Amenities - Rural

Access to Education Facilities

Particulars	Number of Villages (% of Population)				
	Available	Not Available	If Not Available (Distance of Nearest Facility)		
			A	B	C
Govt. Primary School	62 (100)	0 (0)	0 (0)	0 (0)	0 (0)
Private Primary School	6 (28)	56 (72)	0 (0)	0 (0)	0 (0)
Govt. Middle School	37 (83)	25 (17)	16 (12)	9 (5)	0 (0)
Private Middle School	5 (26)	57 (74)	0 (0)	0 (0)	0 (0)
Govt. Secondary School	12 (46)	50 (54)	20 (20)	27 (29)	3 (5)
Private Secondary School	1 (19)	61 (81)	0 (0)	0 (0)	0 (0)
Govt. Senior Secondary School	2 (20)	60 (80)	6 (8)	28 (32)	25 (38)
Private Senior Secondary School	0 (0)	62 (100)	0 (0)	1 (1)	0 (0)
Govt. Arts and Science Degree College	0 (0)	62 (100)	2 (3)	13 (18)	28 (54)
Private Arts and Science Degree College	0 (0)	62 (100)	4 (5)	7 (11)	8 (9)
Govt. Engineering College	0 (0)	62 (100)	0 (0)	0 (0)	0 (0)
Private Engineering College	0 (0)	62 (100)	4 (5)	10 (12)	48 (83)
Govt. Medicine College	0 (0)	62 (100)	0 (0)	0 (0)	62 (100)
Private Medicine College	0 (0)	62 (100)	0 (0)	0 (0)	0 (0)
Govt. Management Institute	0 (0)	62 (100)	0 (0)	0 (0)	0 (0)
Private Management Institute	0 (0)	62 (100)	5 (6)	12 (17)	45 (77)
Govt. Polytechnic	0 (0)	62 (100)	0 (0)	0 (0)	62 (100)
Private Polytechnic	0 (0)	62 (100)	0 (0)	0 (0)	0 (0)
Govt. Vocational Training School/ITI	0 (0)	62 (100)	2 (3)	7 (11)	9 (18)
Private Vocational Training School/ITI	1 (19)	61 (81)	4 (5)	19 (19)	20 (24)
Govt. Non Formal Training Centre	0 (0)	62 (100)	2 (3)	7 (11)	53 (85)
Private Non Formal Training Centre	0 (0)	62 (100)	0 (0)	0 (0)	0 (0)
Govt. School For Disabled	0 (0)	62 (100)	2 (3)	7 (11)	53 (85)
Private School For Disabled	0 (0)	62 (100)	0 (0)	0 (0)	0 (0)
Government Others	0 (0)	62 (100)	0 (0)	0 (0)	0 (0)
Private Others	0 (0)	62 (100)	0 (0)	0 (0)	0 (0)

Note : Distance A : Less than 5 km; B : Between 5-10 km; C : 10+ km.; Source : Data Analysis is based on 2011 Census.

DISCLAIMER

The Terms of Use and Disclaimer of Datanet India Private Limited (hereinafter referred to as "Datanet") for use of this analysis report of **Guntakal Assembly Constituency (Guntakal Vidhan Sabha)** :-

1. **Assembly Factbook™** is a Registered Trade Mark owned by Datanet.
2. All the maps are sketched and graphical representation only and have not been drawn to the scale and also not to represent the actual geographical area or boundary of the unit.
3. The data for the aforesaid analysis is based on authentic sources and has been culled from the various publications of Census, CSO and NSSO for district and block level data, various central and state government departments, Central & State Elections Commissions and the concerned Returning Officers' releases, Electoral Rolls, Election results and allied publications, internal assessment, surveys, estimates and analysis. Therefore, certain adjustment of data at micro level may have been done to arrive closer to the macro data.
4. Data have been provided on an "As Is" and "As AVAILABLE" basis
5. The colours shown in the maps or diagram and charts of a particular party, alliance or AC are indicative and do not represent them.
6. This publication which includes maps, sheets, graphs and data would be the property under copyright of Datanet only. The user may use these for its internal study, analysis and research purposes. It's public display, re-selling or any commercial uses by the user are not allowed.
7. Datanet has taken due care and caution in compilation and processing of data and allied information, but does not guarantee the accuracy, adequacy or completeness of any information/analysis and will be not responsible for any errors or omissions or for the results obtained from the use of such information/analysis.
8. All the contents for the publication have been culled from various authentic sources and Datanet reasonably believes such sources to be reliable, but does not make any representations, express or implied as to the accuracy or fitness of use of such information. The information or contents of the information/analysis do not constitute advice and should not be relied upon in making (or refraining from making) any decision. Any reliance placed upon the information provided by Datanet is the sole responsibility and strictly at the user's risk.
9. In no event will Datanet be liable for any damages (including, without limitation, damages for loss of business projects, or loss of profits) arising in contract, tort or otherwise from the use of or inability to use any of its contents, or from any action taken (or refrained from being taken) as a result of using the analysis or any of its contents. Datanet its directors, owners, editors, officials, employees, distributor and agents or any associate will not be liable for any errors in the information contained or any consequences arising from the use of the contents of the provided information/analysis.
10. If any provision of these terms and conditions is held invalid or illegal or unenforceable for any reason by any court of competent jurisdiction, such provision shall be severed and the remainder of provisions of the terms and conditions shall continue in full force and effect as if the Term of Use had been executed with the invalid, illegal or unenforceable provision eliminated.
11. If there are any discrepancies in the information provided, please bring it to attention of Datanet for suitable rectification measures.

**Buy Online This Complete Book At
Datanet India eBooks Store**

www.indiastatpublications.com

or go directly at

[http://www.indiastatpublications.com/
Assembly_factbook/Andhra_Pradesh/Anantapur/ Guntakal](http://www.indiastatpublications.com/Assembly_factbook/Andhra_Pradesh/Anantapur/Guntakal)

 **india**stat**elections**

ISBN : 978-93-87415-33-1

