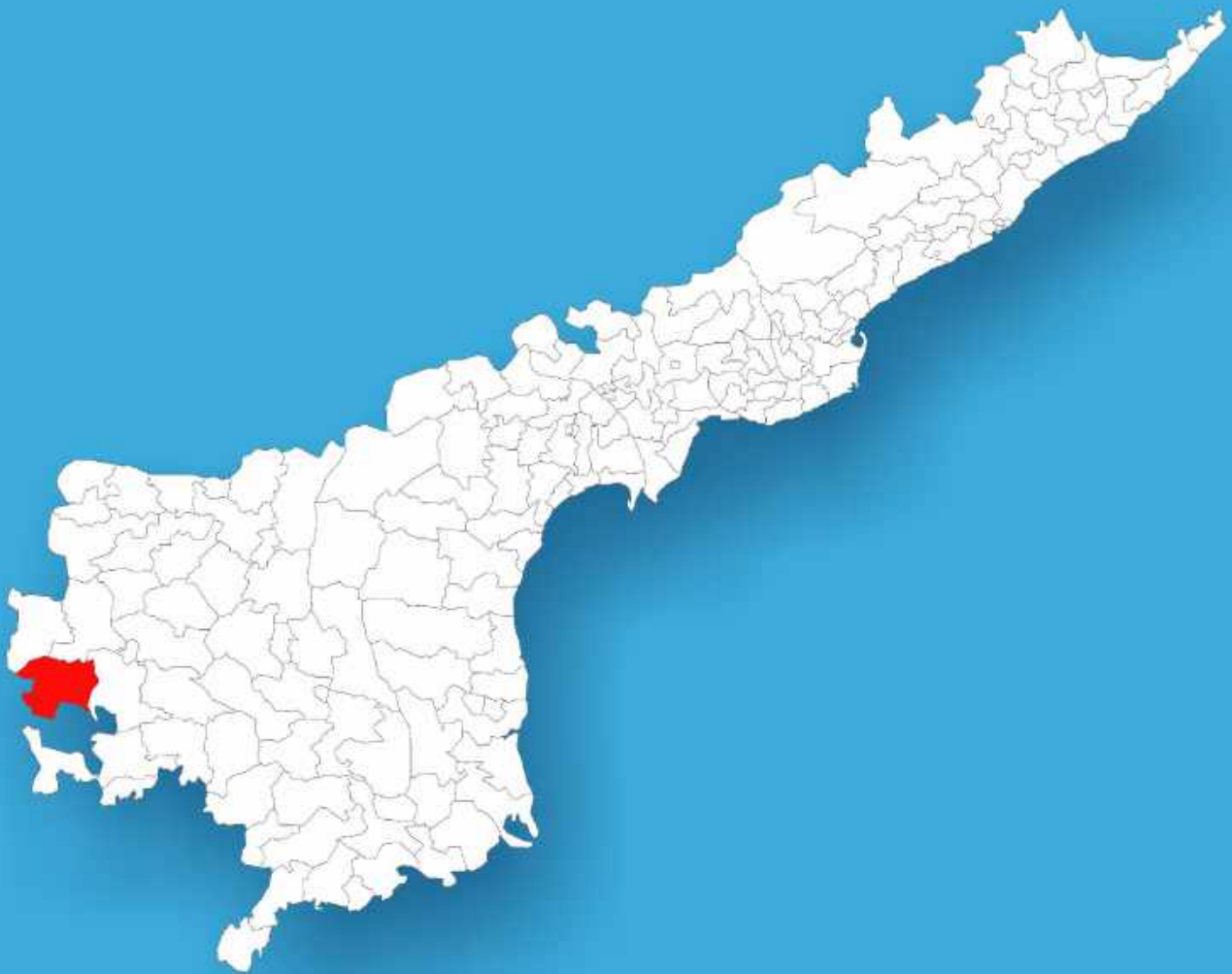




Andhra Pradesh

# Assembly Factbook™

Kalyandurg Assembly Constituency



Key Electoral Data of Kalyandurg  
Assembly Constituency (Vidhan Sabha)

Andhra Pradesh  
**Assembly Factbook**<sup>TM</sup>  
Kalyandurg Assembly Constituency



Kalyandurg Vidhan Sabha

## **Editor & Director**

Dr. R.K. Thukral

## **Research Editor**

Dr. Shafeeq Rahman

## **Compiled, Researched and Published by Datanet India Pvt. Ltd.**

D-100, 1st Floor,

Okhla Industrial Area, Phase-I,

New Delhi- 110020.

Ph.: 91-11- 43580781-84

Email : support@indiastatpublications.com

Website : www.indiastatelections.com

## **Online Book Store :**

www.indiastatpublications.com

**Report No. :** AFB/AP-154-0125

**ISBN :** 978-93-6219-917-1

**First Edition :** January, 2018

**Eighth Updated Edition :** January, 2025

**Price :** Rs.11500/-

US\$ 310

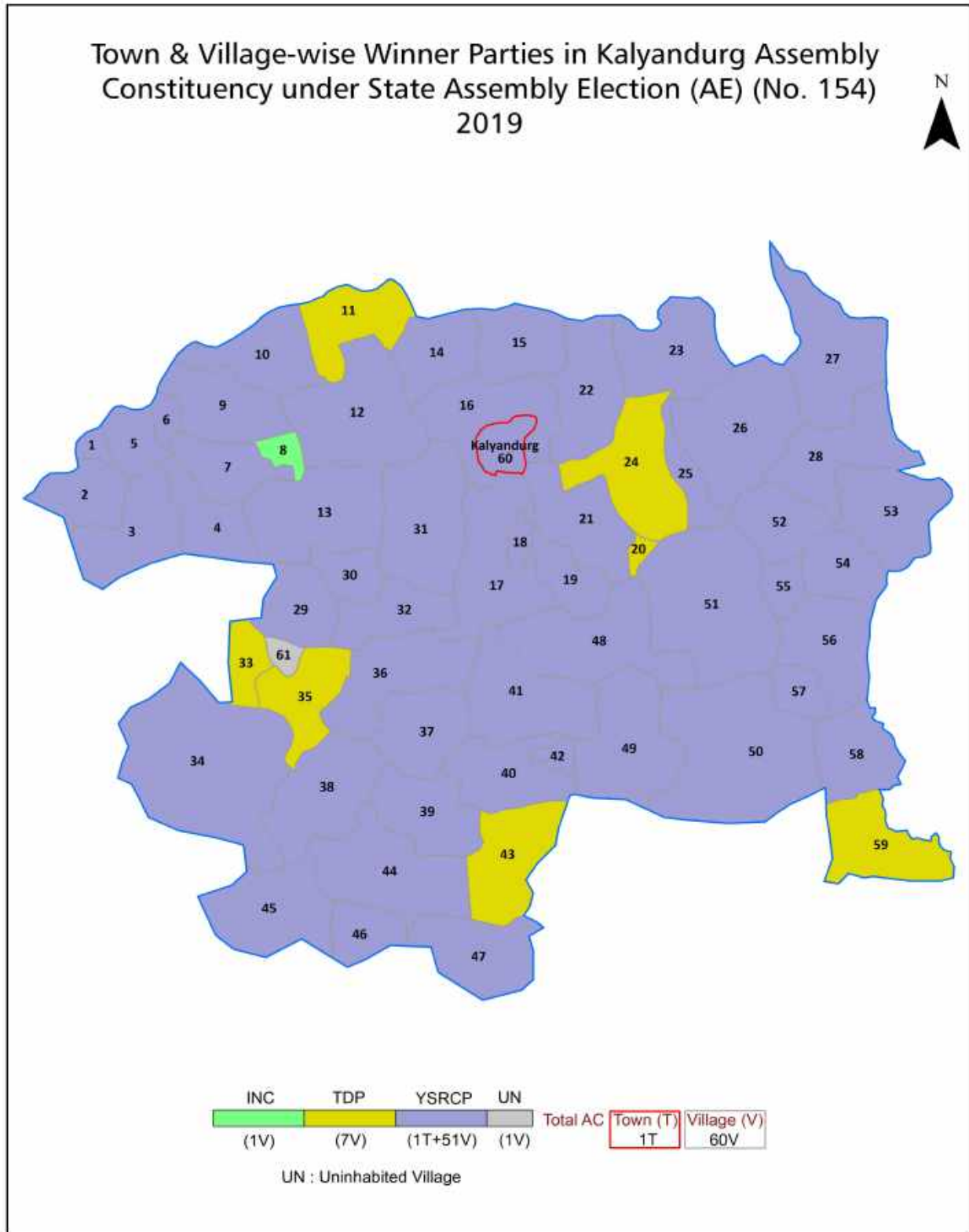
© **Datanet India Pvt. Ltd.**

All rights reserved. No part of this book may be reproduced, stored in a retrieval system or transmitted in any form or by any means, mechanical photocopying, photographing, scanning, recording or otherwise without the prior written permission of the publisher. Please refer to Disclaimer at page no. 196 for the use of this publication.

Printed in India

No.	Particulars	Page No.
	<b>Introduction</b>	
1	Assembly Constituency at a Glance - (Vidhan Sabha)   Features of Assembly as per Delimitation Commission of India (2008)	1-2
	<b>Location and Political Maps</b>	
2	Location Map   Boundaries of Assembly Constituency - (Vidhan Sabha) in District   Boundaries of Assembly Constituency under Parliamentary Constituency - (Lok Sabha)   Town & Village-wise Winner Parties- 2024-PE, 2024-AE, 2019-PE, 2019-AE, 2014-AE, 2009-PE and 2009-AE	3-11
	<b>Administrative Setup (2011)</b>	
3	District   Sub-district   Towns   Villages   Inhabited Villages   Uninhabited Villages   Village Panchayat   Intermediate Panchayat	12-16
	<b>Demographics (2011)</b>	
4	Population   Households   Rural/Urban Population   Towns and Villages by Population Size   Sex Ratio (Total & 0-6 Years)   Religious Population   Social Population   Literacy Rate	17-18
	<b>Electoral Features</b>	
5	Important Dates of Last Elections Held   Electors by Gender   Service Electors   Voters   Voters Turnout   Polling Stations & Average Number of Electors per Polling Station   Electors by Age Group   Present Elected Representatives	19-24
	<b>Historical Summary Election Results</b>	
6	Vote Share of Major Parties   Winning Margin (Number & Percentage)   Polarity of Parties   Summary Result of Assembly Segment of Parliamentary Elections 2024, 2019, 2014, 2009, 2004 and 1999   Summary Result of Assembly Elections 2024, 2019, 2014, 2009, 2004, 1999, 1994, 1989, 1985, 1983, 1978, 1972, 1967 and 1962	25-46
	<b>Polling Station Level Election Results</b>	
7	Name and Number of Polling Station 2024-PE, 2024-AE, 2019-PE, 2019-AE, 2014-AE, 2009-PE and 2009-AE   Polling Station-wise Electoral, Voter & Voter Turnout 2024-PE, 2024-AE, 2019-PE, 2019-AE, 2014-AE, 2009-PE and 2009-AE   Polling Station wise Elections Results 2024-PE, 2024-AE, 2019-PE, 2019-AE, 2014-AE, 2009-PE and 2009-AE	47-174
	<b>Share of Assembly Constituency</b>	
8	Share of Assembly Constituency - (Vidhan Sabha) in State, District and Parliamentary Constituency - (Lok Sabha)	175
	<b>Socio-Economic Amenities (2011)</b>	
9	Access to Administrative Units   Agricultural, Manufacturing and Industrial Commodities   Demographic Indicators   Education   Health & Manpower   Drinking Water Supply   Sanitation   Entertainment and Recreations Infrastructure   Power   Food Allocation Distribution and Marketing of Agriculture Commodities Infrastructure   Transport and Road Infrastructure   Communication   Banking and Financial Services   Land Use   Irrigation Source	177-191
10	<b>Abbreviation &amp; Sources</b>	193-194
11	<b>Disclaimer</b>	196

Location & Political Map



## Administrative Setup

### List of Village Panchayat & Intermediate Panchayat (Block) Name - 2011

Village Name	Village Panchayat Name	Intermediate Panchayat Name
Adivigollapalle	Bachehalli	Settur
Appilepalle	Appilepalli	Kundurpi
Ayyagarlapalle	Ayyagarlapalli	Settur
Bachchupalle	Bachehalli	Settur
Basapuram	Basapuram	Kundurpi
Bedrahalli	Bydrahalli	Kalyandurg
Bestharapalle	Bestharapalli	Kundurpi
Bhairsamudram	Bhairsamudram	Brahmasamudram
Bhyravanithippa	Bhyravanithippa	Brahmasamudram
Brahmasamudram	Brahmasamudram	Brahmasamudram
Chapiri	Chapiri	Kalyandurg
Chelimenahalli	Vepalparthi	Brahmasamudram
Chennampalle	Chennampalli	Kambadur
Chintarlapalle	Chintarlapalli	Settur
Duradakunta	Duradakunta	Kalyandurg
East Kodipalle	East Kodipalli	Kalyandurg
Eradikera	Eradikera	Brahmasamudram
Garudapuram	Garudapuram	Kalyandurg
Golla	Golla	Kalyandurg
Gulyam	Ramapuram	Kambadur
Gundiganihalli	Gundiganihalli	Brahmasamudram
Hulikal	Hulikal	Kalyandurg
Jambugumpala	Jambugumpala	Kundurpi
Kalyandurg (Rural)	-	Kalyandurg
Kambadur	Kambadur	Kambadur
Kannepalle	Kannepalli	Brahmasamudram
Kariganipalle	Kariganipalli	Kundurpi
Karthanaparthi	Karthanaparthi	Kambadur
Khairevu	Cherlopalli	Settur

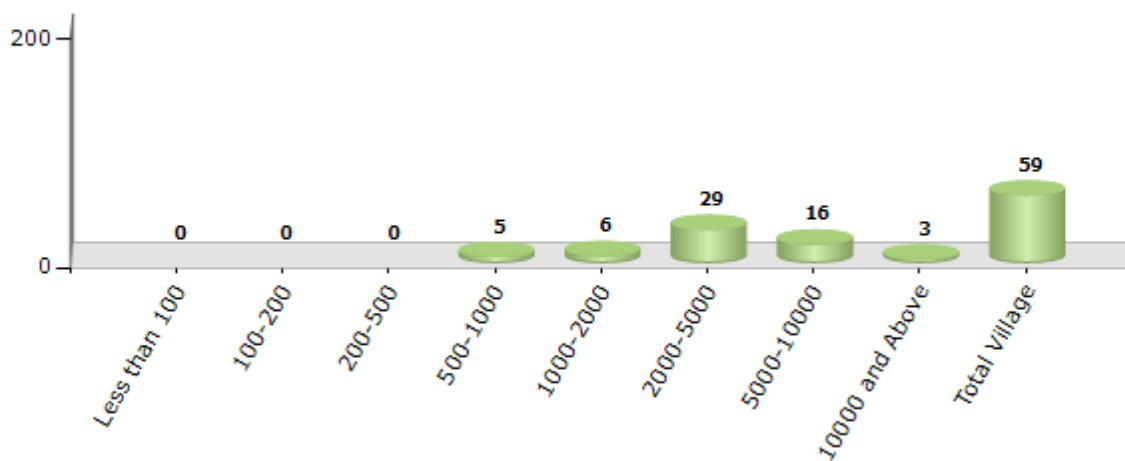
Contd....

## Demographics

### Number of Villages by Population Size - 2011

Less than 100	100-200	200-500	500-1000	1000-2000	2000-5000	5000-10000	10000 and Above	Total Village
0	0	0	5	6	29	16	3	59

Number of Villages by Population Size - 2011



### Number of Towns by Population Size - 2011

Less than 4999	5000-9999	10000-19999	20000-49999	50000-99999	100000 and Above	Total Town
0	0	0	1	0	0	1

Number of Towns by Population Size - 2011

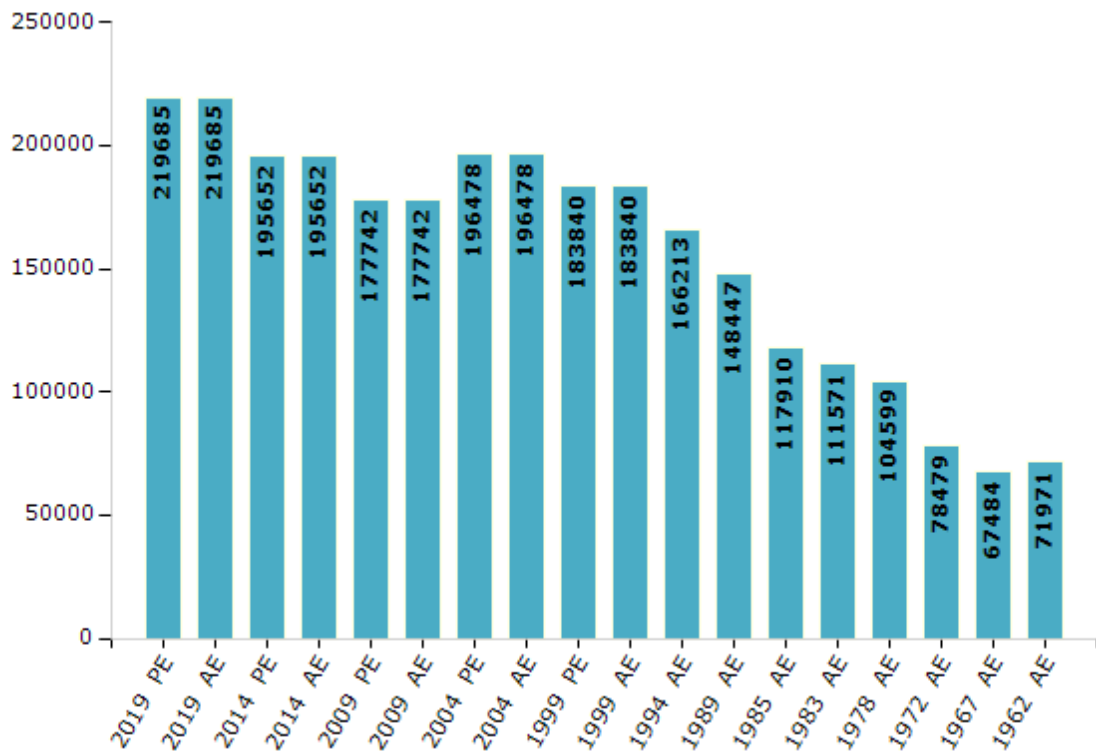


## Electoral Features

### Electors by Male & Female

Year	Male	Female	Others	Total	Year	Male	Female	Others	Total
2019 PE	110627	109052	6	219685	1994 AE	83998	82215	-	166213
2019 AE	110627	109052	6	219685	1989 AE	75329	73118	-	148447
2014 PE	98937	96700	15	195652	1985 AE	59895	58015	-	117910
2014 AE	98937	96700	15	195652	1983 AE	56703	54868	-	111571
2009 PE	88415	89327	-	177742	1978 AE	53473	51126	-	104599
2009 AE	88415	89327	-	177742	1972 AE	40614	37865	-	78479
2004 PE	97928	98550	-	196478	1967 AE	-	-	-	67484
2004 AE	97928	98550	-	196478	1962 AE	-	-	-	71971
1999 PE	92307	91533	-	183840	1957 AE	-	-	-	-
1999 AE	92307	91533	-	183840	1955 AE	-	-	-	-

Number of Electors



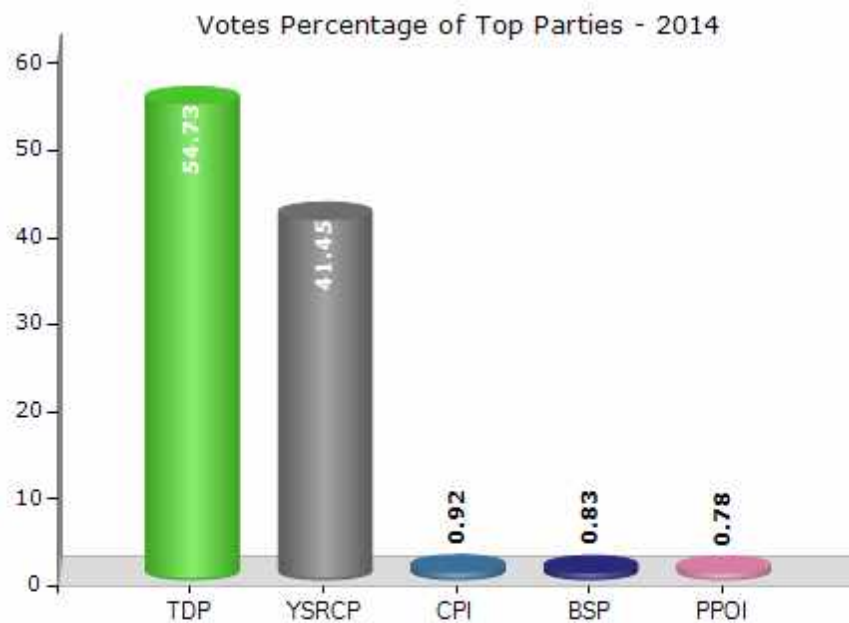
Note : AE : Assembly Election, PE : Assembly Segment of Parliamentary Election



## Historical Summary Election Results

### Summary Result of Assembly Election - 2014

Candidate Name	Party	Votes	Votes %
Vunnam Hanumantharaya Chowdary	TDP	91981	54.73
Boya Thippe Swamy	YSRCP	69662	41.45
M.D.Sanjeevappa	CPI	1541	0.92
K.Ramakrishnayya	BSP	1395	0.83
P.Pakruddin	PPOI	1318	0.78
Sugepalli Ravi Kumar	JaSPa	751	0.45
Dasari Chandrasekhara	IND	523	0.31
	NOTA	880	0.52



## Polling Station Level Election Results

### Number and Name of Polling Stations (PS) (2019 AE)

Number of Polling Stations	Name of Polling Stations	Number of Polling Stations	Name of Polling Stations
1	Mandal Parishad Upper Primary School Theetakallu	22	Mandal Parishad Primary School Bommaganipalli
2	Mandal Parishad Primay School Yanakallu	23	Mandal Parishad Primary School Muppalakunta
3	Mandal Parishad Primary School Kurlagunda	24	Mandal Parishad Upper Primary School Pillalapalli
4	Mandal Parishad Primary School Rayalappa Doddi	25	Mandal Parishad Upper Primary School Pillalapalli
5	Mandal Parishad Upper Primary School Kannepalli	26	Mandal Parishad Upper Primary School Naagireddypalli
6	Mandal Parishad Upper Primary School Budimepalli	27	Mandal Parishad Upper Primary School Nagireddy Palli
7	Mandal Parishad Upper Primary School Budimepalli	28	Zilla Parishad High School Brahmasamudram
8	Mandal Parishad Primary School Gudipalli	29	Zilla Parishad High School Brahmasamudram
9	Mandal Parishad Primay School Muddalapuram	30	Mandal Parishad Upper Primary School Brahmasamudram, Yerrakondapuram
10	Comuniti Hall Vepulaparathi	31	Mandal Parishad Upper Primary School Padamati Kodipalli
11	Gram Panchayat Office Vepulaparathi	32	Mandal Parishad Upper Primary School Pobbarla Palli
12	Mandal Parishad Primary School Vepulaparathi	33	Mandal Parishad Upper Primary School Yeradikera
13	Mandal Parishad Upper Primary School Chelime Palli	34	Mandal Parishad Upper Primary School Yeradikera
14	Mandal Parishad Primary School Gundiganipalli	35	Mandal Parishad Primary School Gonchireddipalli
15	Mandal Parishad Primary School Gundiganipalli	36	Zilla Parishad High School Pala Venkatapuram
16	Mandal Parishad Upper Primary School Polepalli	37	Zilla Parishad High School Pala Venkatapuram
17	Mandal Parishad Upper Primary School Polepalli	38	Mandal Parishad Primary School Mamaduru
18	Mandal Parishad Primary School Kappalinganahalli	39	Mandal Parishad Primary School Santhe Kondapuram
19	Mandal Parishad Primay School Bhyravanithippa	40	Mandal Parishad Upper Primay School Konapuram
20	Mandal Parishad Upper Primary School Bairasamudram	41	Mandal Parishad Primary School Sugapalli
21	Mandal Parishad Upper Primary School Bairasamudram	42	Mandal Parishad Primary School Hulikallu

Contd....

## Polling Station Level Election Results

### Polling Station-wise Votes Secured by Overall Top Five Parties in Kalyandurg Assembly in Assembly Election (AE) under Anantapur Parliamentary Constituency in Andhra Pradesh (2019)

Number of Polling Station	Winner - K.V. Usha Sricharan (YSRCP)	Runner-up - Umamaheswara Naidu Madineni (TDP)	3rd - Neela Kantapuram Raghuveera Reddy (INC)	4th - Rahul Karanam (JnP)	5th - Muppuri Devaraj (BJP)	NOTA	Other	Total Votes Secured
36	NV	NV	NV	NV	NV	NV	NV	NV
37	174	204	109	6	4	6	11	514
38	498	261	236	3	7	1	18	1024
39	268	268	73	2	3	4	12	630
40	562	389	77	5	6	15	8	1062
41	300	231	82	0	1	2	2	618
42	396	255	114	9	3	8	9	794
43	428	345	73	18	7	13	28	912
44	201	186	308	2	6	5	5	713
45	461	306	194	10	4	8	13	996
46	360	417	180	7	3	7	16	990
47	285	411	106	7	5	5	7	826
48	432	211	369	14	4	16	27	1073
49	355	295	76	2	4	4	2	738
50	337	166	184	2	4	6	10	709
51	236	179	116	4	1	3	4	543
52	457	268	199	9	6	6	9	954
53	371	327	286	12	19	8	10	1033
54	216	375	291	10	7	2	5	906
55	230	224	207	6	3	2	5	677
56	360	196	152	4	4	2	0	718
57	412	482	123	11	3	2	9	1042
58	211	233	187	20	3	3	4	661
59	311	356	277	27	3	1	2	977
60	308	234	228	17	5	4	11	807
61	338	275	158	15	9	2	1	798
62	309	370	145	8	3	4	9	848
63	205	191	133	4	3	11	5	552
64	297	131	108	6	2	6	11	561
65	311	169	138	7	2	6	9	642
66	355	284	135	7	2	4	10	797
67	237	236	232	22	7	1	5	740
68	193	193	166	7	4	2	6	571
69	243	376	253	10	4	8	10	904
70	197	160	143	11	8	2	2	523

Contd....

Polling Station Level Election Results

Winner, Runner-up and 3rd Party Position & Winning Margin According to Polling Stations in Kalyandurg Assembly in Assembly Election (AE) under Anantapur Parliamentary Constituency in Andhra Pradesh (2019)

Polling Station Number	Winner Party	Winner Votes (%)	Runner-up Party	Runner-up Votes (%)	Winning Margin Votes (%)	Third Party	Third Party Votes (%)	Other Votes (%)
75	YSRCP	397 (57.29)	TDP	184 (26.55)	213 (30.74)	INC	93 (13.42)	19 (2.74)
76	YSRCP	229 (36.29)	TDP	227 (35.97)	2 (0.32)	INC	146 (23.14)	29 (4.6)
77	TDP	343 (41.28)	INC	242 (29.12)	101 (12.16)	YSRCP	230 (27.68)	16 (1.93)
78	INC	263 (37.09)	TDP	246 (34.7)	17 (2.39)	YSRCP	176 (24.82)	24 (3.39)
79	YSRCP	423 (58.75)	TDP	227 (31.53)	196 (27.22)	INC	60 (8.33)	10 (1.39)
80	YSRCP	504 (64.86)	TDP	153 (19.69)	351 (45.17)	INC	109 (14.03)	11 (1.42)
81	YSRCP	583 (52.19)	TDP	424 (37.96)	159 (14.23)	INC	91 (8.15)	19 (1.7)
82	YSRCP	543 (55.35)	TDP	315 (32.11)	228 (23.24)	INC	90 (9.17)	33 (3.36)
83	YSRCP	511 (61.64)	TDP	194 (23.4)	317 (38.24)	INC	107 (12.91)	17 (2.05)
84	YSRCP	335 (42.68)	TDP	210 (26.75)	125 (15.93)	INC	209 (26.62)	31 (3.95)
85	YSRCP	221 (49.66)	TDP	113 (25.39)	108 (24.27)	INC	95 (21.35)	16 (3.6)
86	TDP	228 (40.14)	INC	188 (33.1)	40 (7.04)	YSRCP	141 (24.82)	11 (1.94)
87	TDP	315 (61.28)	YSRCP	134 (26.07)	181 (35.21)	INC	62 (12.06)	3 (0.58)
88	YSRCP	321 (49.92)	TDP	271 (42.15)	50 (7.77)	INC	38 (5.91)	13 (2.02)
89	TDP	381 (50.4)	YSRCP	207 (27.38)	174 (23.02)	INC	155 (20.5)	13 (1.72)
90	TDP	339 (42.7)	YSRCP	302 (38.04)	37 (4.66)	INC	135 (17)	18 (2.27)
91	TDP	352 (44.39)	YSRCP	209 (26.36)	143 (18.03)	INC	205 (25.85)	27 (3.4)
92	YSRCP	377 (38.35)	TDP	341 (34.69)	36 (3.66)	INC	240 (24.42)	25 (2.54)
93	TDP	308 (41.07)	YSRCP	280 (37.33)	28 (3.74)	INC	128 (17.07)	34 (4.53)
94	TDP	220 (39.71)	YSRCP	179 (32.31)	41 (7.4)	INC	141 (25.45)	14 (2.53)
95	YSRCP	294 (34.51)	INC	276 (32.39)	18 (2.12)	TDP	265 (31.1)	17 (2)
96	YSRCP	266 (48.81)	TDP	190 (34.86)	76 (13.95)	INC	68 (12.48)	21 (3.85)
97	TDP	328 (40.44)	YSRCP	322 (39.7)	6 (0.74)	INC	151 (18.62)	10 (1.23)
98	TDP	354 (43.33)	YSRCP	291 (35.62)	63 (7.71)	INC	156 (19.09)	16 (1.96)
99	YSRCP	381 (52.84)	TDP	261 (36.2)	120 (16.64)	INC	62 (8.6)	17 (2.36)
100	YSRCP	361 (66.85)	TDP	155 (28.7)	206 (38.15)	INC	5 (0.93)	19 (3.52)
101	YSRCP	524 (53.63)	TDP	283 (28.97)	241 (24.66)	INC	136 (13.92)	34 (3.48)
102	YSRCP	196 (45.79)	INC	125 (29.21)	71 (16.58)	TDP	96 (22.43)	11 (2.57)
103	YSRCP	378 (47.97)	TDP	232 (29.44)	146 (18.53)	INC	160 (20.3)	18 (2.28)
104	YSRCP	417 (51.04)	TDP	225 (27.54)	192 (23.5)	INC	148 (18.12)	27 (3.3)
105	YSRCP	469 (54.53)	TDP	191 (22.21)	278 (32.32)	INC	175 (20.35)	25 (2.91)
106	TDP	232 (42.57)	YSRCP	192 (35.23)	40 (7.34)	INC	105 (19.27)	16 (2.94)
107	YSRCP	248 (45.93)	TDP	157 (29.07)	91 (16.86)	INC	113 (20.93)	22 (4.07)
108	YSRCP	149 (44.88)	TDP	147 (44.28)	2 (0.6)	INC	28 (8.43)	8 (2.41)
109	YSRCP	452 (48.5)	TDP	242 (25.97)	210 (22.53)	INC	217 (23.28)	21 (2.25)
110	YSRCP	496 (50.51)	TDP	247 (25.15)	249 (25.36)	INC	226 (23.01)	13 (1.32)
111	TDP	284 (46.25)	YSRCP	244 (39.74)	40 (6.51)	INC	78 (12.7)	8 (1.3)

Contd....

## Socio-Economic Amenities - Rural

### Access to Education Facilities

Particulars	Number of Villages (% of Population)				
	Available	Not Available	If Not Available (Distance of Nearest Facility)		
			A	B	C
Govt. Primary School	59 (100)	0 (0)	0 (0)	0 (0)	0 (0)
Private Primary School	3 (9)	56 (91)	0 (0)	0 (0)	0 (0)
Govt. Middle School	52 (95)	7 (5)	1 (0)	4 (3)	2 (1)
Private Middle School	3 (9)	56 (91)	0 (0)	0 (0)	0 (0)
Govt. Secondary School	25 (57)	34 (43)	9 (12)	17 (21)	8 (9)
Private Secondary School	1 (2)	58 (98)	0 (0)	0 (0)	0 (0)
Govt. Senior Secondary School	6 (17)	53 (83)	3 (4)	10 (17)	32 (45)
Private Senior Secondary School	1 (2)	58 (98)	2 (2)	4 (7)	1 (5)
Govt. Arts and Science Degree College	0 (0)	59 (100)	2 (6)	5 (7)	52 (87)
Private Arts and Science Degree College	0 (0)	59 (100)	0 (0)	0 (0)	0 (0)
Govt. Engineering College	0 (0)	59 (100)	0 (0)	0 (0)	34 (66)
Private Engineering College	0 (0)	59 (100)	0 (0)	0 (0)	25 (34)
Govt. Medicine College	0 (0)	59 (100)	0 (0)	0 (0)	58 (99)
Private Medicine College	0 (0)	59 (100)	0 (0)	0 (0)	1 (1)
Govt. Management Institute	0 (0)	59 (100)	1 (1)	0 (0)	58 (99)
Private Management Institute	0 (0)	59 (100)	0 (0)	0 (0)	0 (0)
Govt. Polytechnic	0 (0)	59 (100)	0 (0)	0 (0)	59 (100)
Private Polytechnic	0 (0)	59 (100)	0 (0)	0 (0)	0 (0)
Govt. Vocational Training School/ITI	0 (0)	59 (100)	0 (0)	0 (0)	0 (0)
Private Vocational Training School/ITI	5 (17)	54 (83)	6 (9)	21 (32)	27 (42)
Govt. Non Formal Training Centre	0 (0)	59 (100)	0 (0)	0 (0)	59 (100)
Private Non Formal Training Centre	0 (0)	59 (100)	0 (0)	0 (0)	0 (0)
Govt. School For Disabled	0 (0)	59 (100)	0 (0)	0 (0)	59 (100)
Private School For Disabled	0 (0)	59 (100)	0 (0)	0 (0)	0 (0)
Government Others	0 (0)	59 (100)	0 (0)	0 (0)	0 (0)
Private Others	0 (0)	59 (100)	0 (0)	0 (0)	0 (0)

Note : Distance A : Less than 5 km; B : Between 5-10 km; C : 10+ km.; Source : Data Analysis is based on 2011 Census.

## DISCLAIMER

The Terms of Use and Disclaimer of Datanet India Private Limited (hereinafter referred to as "Datanet") for use of this analysis report of **Kalyandurg Assembly Constituency (Kalyandurg Vidhan Sabha)** :-

1. **Assembly Factbook™** is a Registered Trade Mark owned by Datanet.
2. All the maps are sketched and graphical representation only and have not been drawn to the scale and also not to represent the actual geographical area or boundary of the unit.
3. The data for the aforesaid analysis is based on authentic sources and has been culled from the various publications of Census, CSO and NSSO for district and block level data, various central and state government departments, Central & State Elections Commissions and the concerned Returning Officers' releases, Electoral Rolls, Election results and allied publications, internal assessment, surveys, estimates and analysis. Therefore, certain adjustment of data at micro level may have been done to arrive closer to the macro data.
4. Data have been provided on an "As Is" and "As AVAILABLE" basis
5. The colours shown in the maps or diagram and charts of a particular party, alliance or AC are indicative and do not represent them.
6. This publication which includes maps, sheets, graphs and data would be the property under copyright of Datanet only. The user may use these for its internal study, analysis and research purposes. It's public display, re-selling or any commercial uses by the user are not allowed.
7. Datanet has taken due care and caution in compilation and processing of data and allied information, but does not guarantee the accuracy, adequacy or completeness of any information/analysis and will be not responsible for any errors or omissions or for the results obtained from the use of such information/analysis.
8. All the contents for the publication have been culled from various authentic sources and Datanet reasonably believes such sources to be reliable, but does not make any representations, express or implied as to the accuracy or fitness of use of such information. The information or contents of the information/analysis do not constitute advice and should not be relied upon in making (or refraining from making) any decision. Any reliance placed upon the information provided by Datanet is the sole responsibility and strictly at the user's risk.
9. In no event will Datanet be liable for any damages (including, without limitation, damages for loss of business projects, or loss of profits) arising in contract, tort or otherwise from the use of or inability to use any of its contents, or from any action taken (or refrained from being taken) as a result of using the analysis or any of its contents. Datanet its directors, owners, editors, officials, employees, distributor and agents or any associate will not be liable for any errors in the information contained or any consequences arising from the use of the contents of the provided information/analysis.
10. If any provision of these terms and conditions is held invalid or illegal or unenforceable for any reason by any court of competent jurisdiction, such provision shall be severed and the remainder of provisions of the terms and conditions shall continue in full force and effect as if the Term of Use had been executed with the invalid, illegal or unenforceable provision eliminated.
11. If there are any discrepancies in the information provided, please bring it to attention of Datanet for suitable rectification measures.

**Buy Online This Complete Book At  
Datanet India eBooks Store**

[www.indiastatpublications.com](http://www.indiastatpublications.com).

or go directly at

[http://www.indiastatpublications.com/  
Assembly\\_factbook/Andhra\\_Pradesh/Anantapur/ Kalyandurg](http://www.indiastatpublications.com/Assembly_factbook/Andhra_Pradesh/Anantapur/Kalyandurg)

 **indiastat**elections

ISBN : 978-93-6219-971-3



9 789362 199713