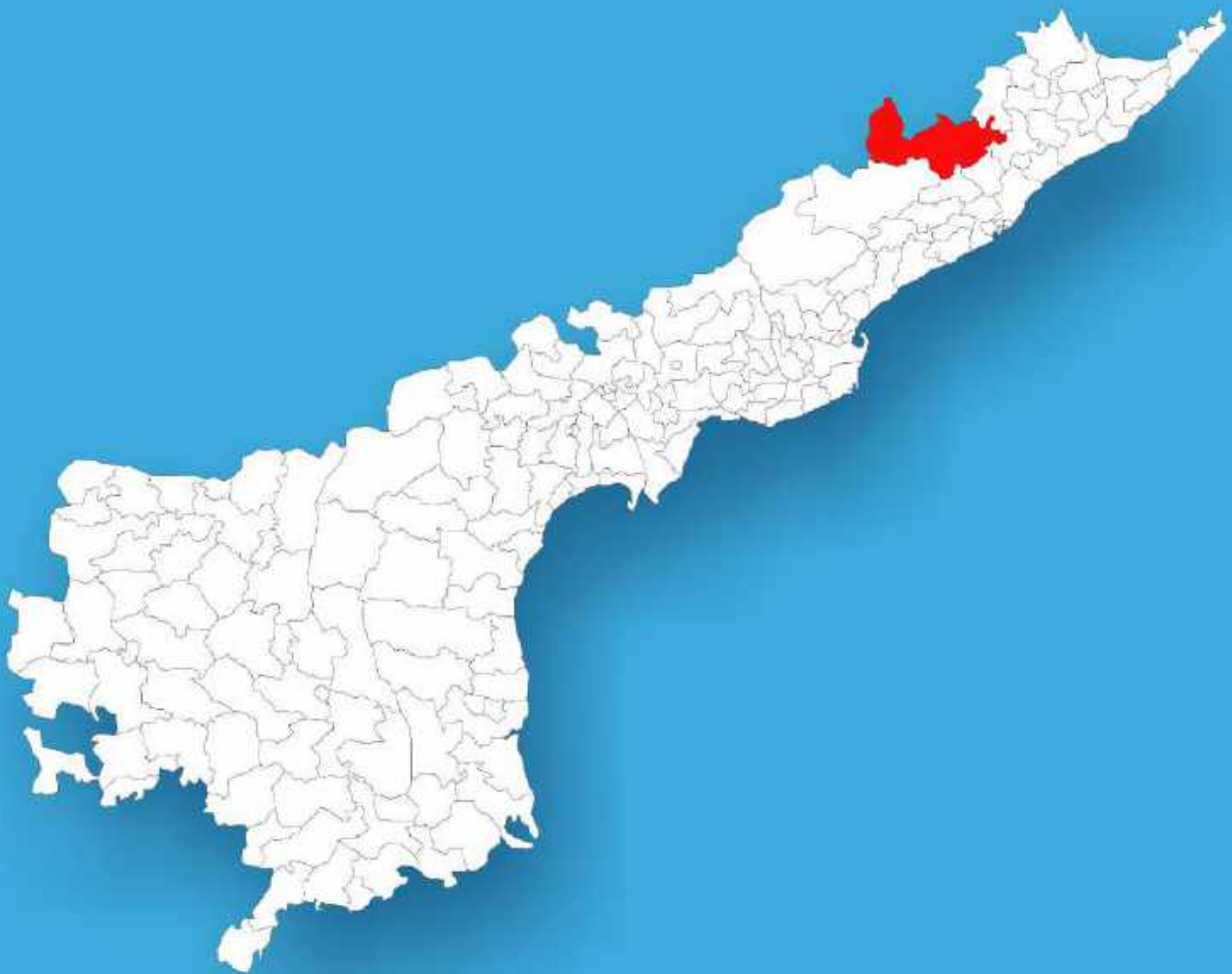




Andhra Pradesh

# Assembly Factbook™

Araku Valley Assembly Constituency



Key Electoral Data of Araku Valley  
Assembly Constituency (Vidhan Sabha)

Andhra Pradesh  
**Assembly Factbook**<sup>TM</sup>  
Araku Valley Assembly Constituency



Araku Valley Vidhan Sabha

## **Editor & Director**

Dr. R.K. Thukral

## **Research Editor**

Dr. Shafeeq Rahman

## **Compiled, Researched and Published by Datanet India Pvt. Ltd.**

D-100, 1st Floor,

Okhla Industrial Area, Phase-I,  
New Delhi- 110020.

Ph.: 91-11- 43580781-84

Email : support@indiastatpublications.com

Website : www.indiastatelections.com

## **Online Book Store :**

www.indiastatpublications.com

**Report No. :** AFB/AP-028-0125

**ISBN :** 978-93-87415-08-9

**First Edition :** January, 2018

**Eighth Updated Edition :** January, 2025

**Price :** Rs. 11500/-

US\$ 310

**© Datanet India Pvt. Ltd.**

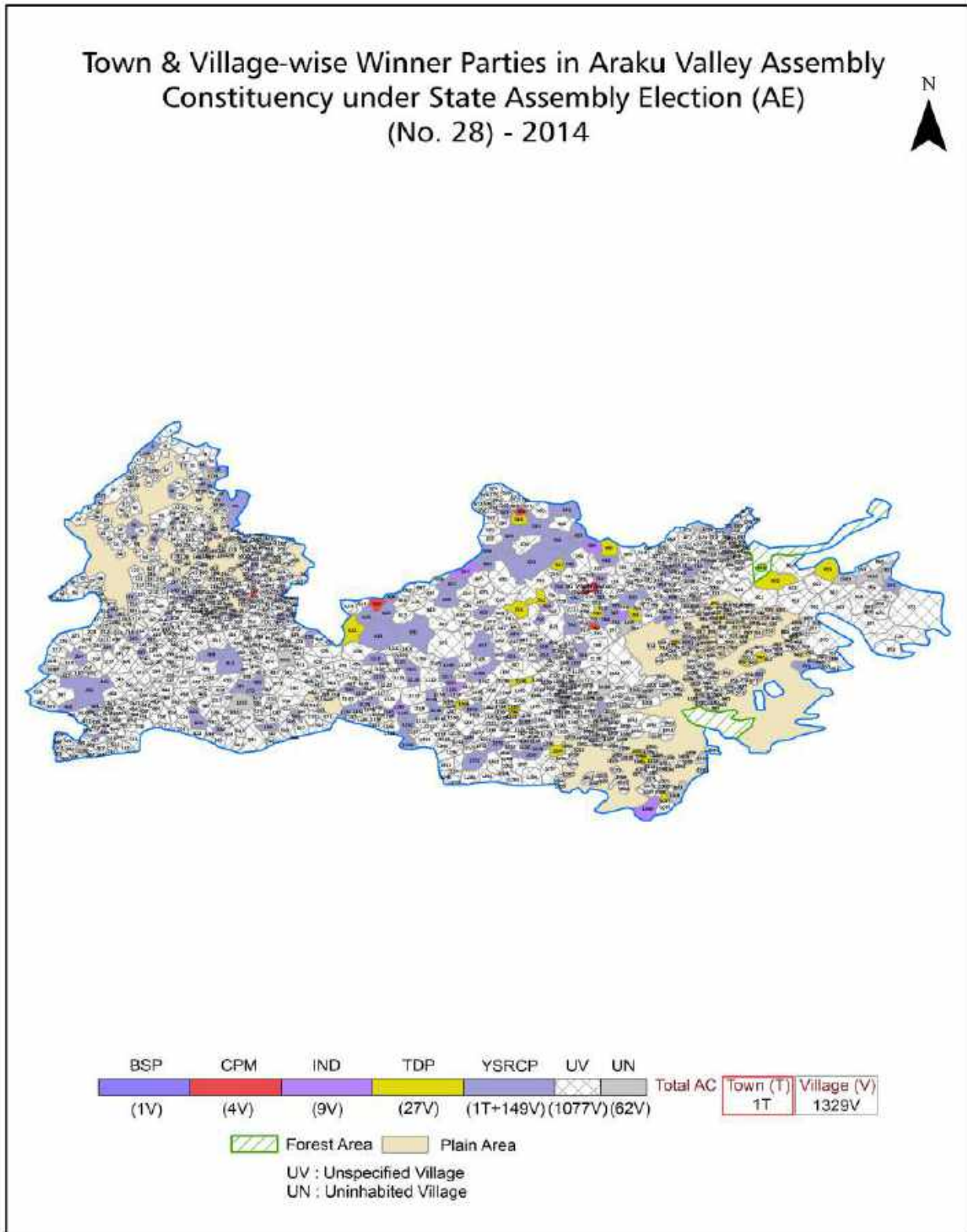
All rights reserved. No part of this book may be reproduced, stored in a retrieval system or transmitted in any form or by any means, mechanical photocopying, photographing, scanning, recording or otherwise without the prior written permission of the publisher. Please refer to Disclaimer at page no. 270 for the use of this publication.

Printed in India

# Contents

No.	Particulars	Page No.
	<b>Introduction</b>	
1	Assembly Constituency - (Vidhan Sabha) at a Glance   Features of Assembly as per Delimitation Commission of India (2008)	1-2
	<b>Location and Political Maps</b>	
2	Location Map   Boundaries of Assembly Constituency - (Vidhan Sabha) in District   Boundaries of Assembly Constituency under Parliamentary Constituency - (Lok Sabha)   Town & Village-wise Winner Parties- 2024-PE, 2024-AE, 2019-PE, 2019-AE, 2014-PE, 2014-AE, 2009-PE and 2009-AE	3-11
	<b>Administrative Setup (2011)</b>	
3	District   Sub-district   Towns   Villages   Inhabited Villages   Uninhabited Villages   Village Panchayat   Intermediate Panchayat	12-72
	<b>Demographics (2011)</b>	
4	Population   Households   Rural/Urban Population   Towns and Villages by Population Size   Sex Ratio (Total & 0-6 Years)   Religious Population   Social Population   Literacy Rate	73-74
	<b>Electoral Features</b>	
5	Important Dates of Last Elections Held   Electors by Gender   Service Electors   Voters   Voters Turnout   Polling Stations & Average Number of Electors per Polling Station   Electors by Age Group   Present Elected Representatives	75-80
	<b>Historical Summary Election Results</b>	
6	Vote Share of Major Parties   Winning Margin (Number & Percentage   Polarity of Parties   Summary Result of Assembly Segment of Parliamentary Elections 2024, 2019, 2014 and 2009   Summary Result of Assembly Elections 2024, 2019, 2014 and 2009	81-90
	<b>Polling Station Level Election Results</b>	
7	Name and Number of Polling Station 2024-PE, 2024-AE, 2019-PE, 2019-AE, 2014-PE, 2014-AE, 2009-PE and 2009-AE   Polling Station-wise Electoral, Voter & Voter Turnout 2024-PE, 2024-AE, 2019-PE, 2019-AE, 2014-PE, 2014-AE, 2009-PE and 2009-AE   Polling Station wise Elections Results 2024-PE, 2024-AE, 2019-PE, 2019-AE, 2014-PE, 2014-AE, 2009-PE and 2009-AE	91-248
	<b>Share of Assembly Constituency</b>	
8	Share of Assembly Constituency - (Vidhan Sabha) in State, District and Parliamentary Constituency - (Lok Sabha)	249
	<b>Socio-Economic Amenities (2011)</b>	
9	Access to Administrative Units   Agricultural, Manufacturing and Industrial Commodities   Demographic Indicators   Education   Health & Manpower   Drinking Water Supply   Sanitation   Entertainment and Recreations Infrastructure   Power   Food Allocation Distribution and Marketing of Agriculture Commodities Infrastructure   Transport and Road Infrastructure   Communication   Banking and Financial Services   Land Use   Irrigation Source	251-265
10	<b>Abbreviation &amp; Sources</b>	267-268
11	<b>Disclaimer</b>	270

Location & Political Map





## Administrative Setup

### List of Village Panchayat & Intermediate Panchayat (Block) Name - 2011

Village Name	Village Panchayat Name	Intermediate Panchayat Name
A.Kummariputtu	Seethagunta	Peda Bayalu
Adalaputtu	Kinchaiput	Munchingi Puttu
Adarladi @ Mukki Puttu	Bayada	Munchingi Puttu
Adaru	Lotheru	Araku Valley
Addategela	Kivarla	Ananthagiri
Addumanda	Lotheru	Araku Valley
Addumanda	Addumanda	Hukumpeta
Adugulaputtu	Adugulaputtu	Peda Bayalu
Agaruveedhi	Bongaram	Peda Bayalu
Alabeeru	Makavaram	Munchingi Puttu
Alamagundam	Seekari	Peda Bayalu
Allamputtu	Adugulaputtu	Peda Bayalu
Allamputtu	Durgam	Hukumpeta
Allangipada	Makavaram	Munchingi Puttu
Allangiputtu	Gamaparai	Peda Bayalu
Allangiputtu	Thadigiri	Hukumpeta
Amalaguda	Jurjula	Munchingi Puttu
Amalaguda	Gannela	Araku Valley
Ambapada	Jurjula	Munchingi Puttu
Ambapada	Parreda	Peda Bayalu
Ambeerupadu	Injari	Peda Bayalu
Amedelu	Bongaram	Peda Bayalu
Amuru	Teegalavalasa	Hukumpeta
Ananthagiri	Ananthagiri	Ananthagiri
Andiba	Andiba	Hukumpeta
Andravara	Pedakondapalle	Peda Bayalu
Anjoda	Korrai	Dumbriguda
Antabongu	Barada	Munchingi Puttu
Antiparthi	Lotheru	Araku Valley

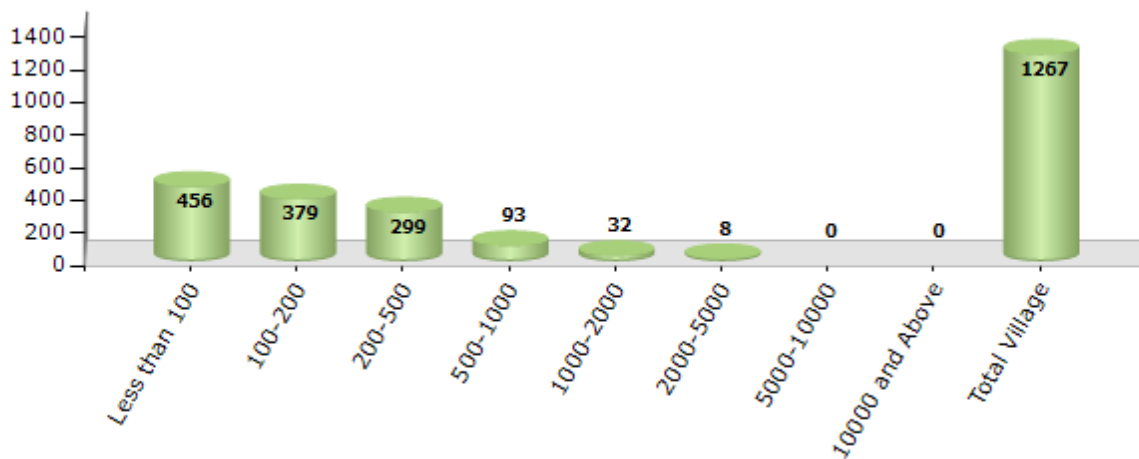
Contd....

## Demographics

### Number of Villages by Population Size - 2011

Less than 100	100-200	200-500	500-1000	1000-2000	2000-5000	5000-10000	10000 and Above	Total Village
456	379	299	93	32	8	0	0	1267

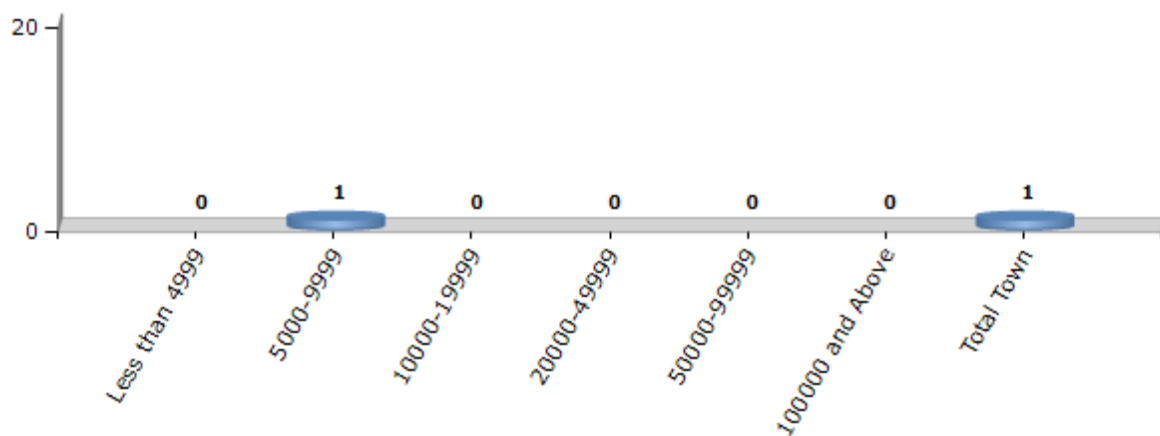
Number of Villages by Population Size - 2011



### Number of Towns by Population Size - 2011

Less than 4999	5000-9999	10000-19999	20000-49999	50000-99999	100000 and Above	Total Town
0	1	0	0	0	0	1

Number of Towns by Population Size - 2011

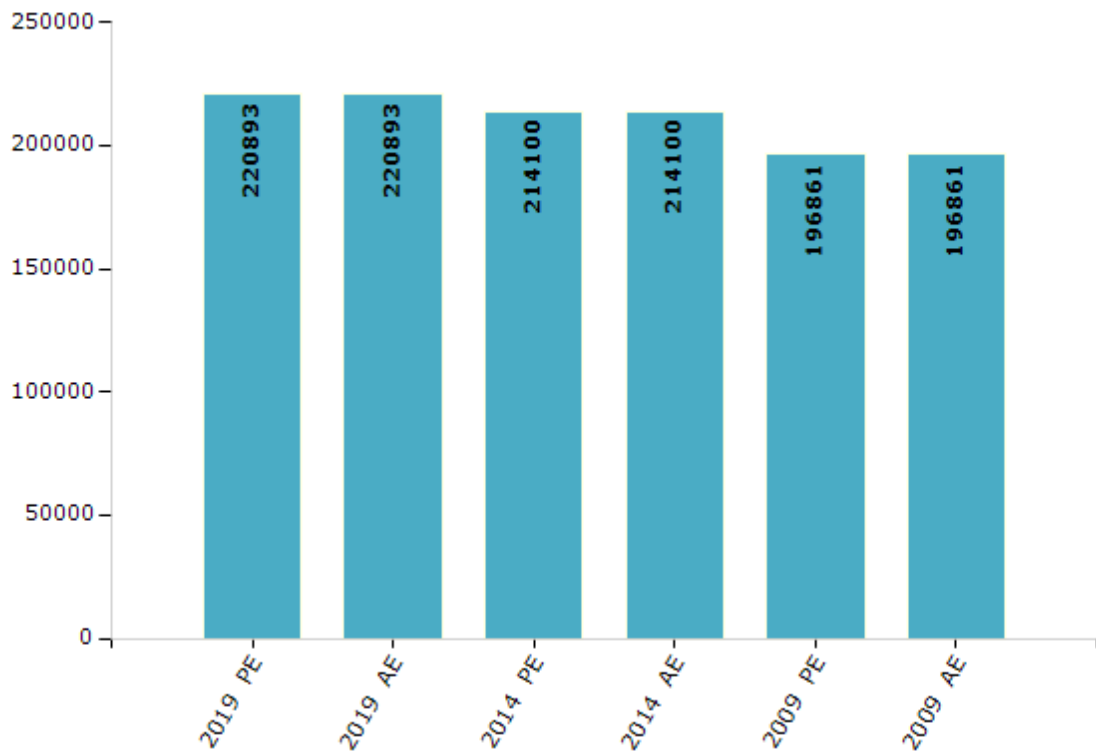


## Electoral Features

### Electors by Male & Female

Year	Male	Female	Others	Total	Year	Male	Female	Others	Total
2019 PE	108190	112698	5	220893	1994 AE	-	-	-	-
2019 AE	108190	112698	5	220893	1989 AE	-	-	-	-
2014 PE	104316	109777	7	214100	1985 AE	-	-	-	-
2014 AE	104316	109777	7	214100	1983 AE	-	-	-	-
2009 PE	94665	102196	-	196861	1978 AE	-	-	-	-
2009 AE	94665	102196	-	196861	1972 AE	-	-	-	-
2004 PE	-	-	-	-	1967 AE	-	-	-	-
2004 AE	-	-	-	-	1962 AE	-	-	-	-
1999 PE	-	-	-	-	1957 AE	-	-	-	-
1999 AE	-	-	-	-	1955 AE	-	-	-	-

Number of Electors



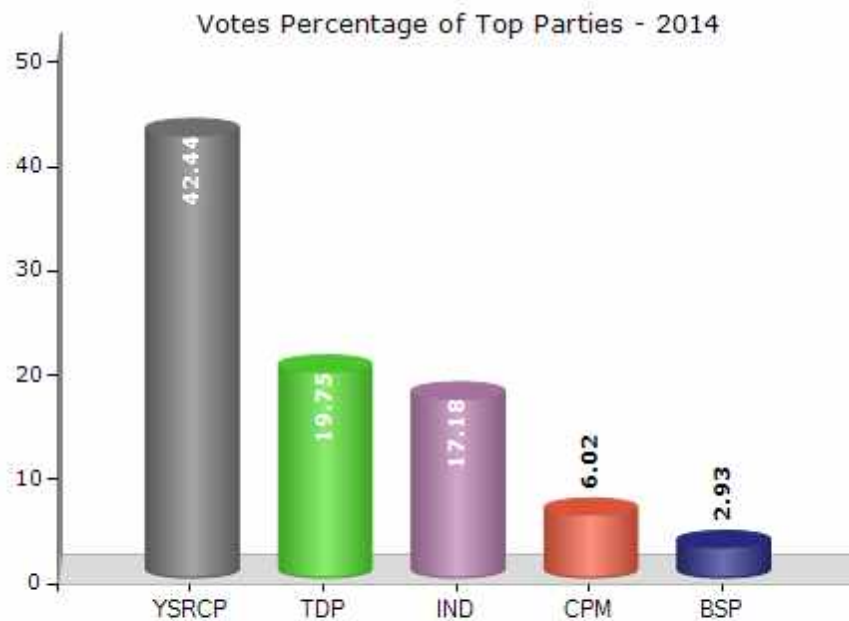
Note : AE : Assembly Election, PE : Assembly Segment of Parliamentary Election



## Historical Summary Election Results

### Summary Result of Assembly Election - 2014

Candidate Name	Party	Votes	Votes %
Kidari Sarveswara Rao	YSRCP	63700	42.44
Siveri Soma	TDP	29647	19.75
Ravibabu Kumbha	IND	25789	17.18
Killo Surendra	CPM	9032	6.02
Lake Raja Rao	BSP	4398	2.93
Mattam Malleswara Padal	INC	3465	2.31
Penumala Ranjitkumar	IND	2408	1.6
Devid Buridi	IND	2047	1.36
Vampuru Gangulayya	JaSPa	1712	1.14
Korra Rajeshkumar	AAP	1584	1.06
Nikkula Simhachalam	IND	1394	0.93
	NOTA	4933	3.29



## Polling Station Level Election Results

### Number and Name of Polling Stations (PS) (2019 AE)

Number of Polling Stations	Name of Polling Stations	Number of Polling Stations	Name of Polling Stations
1	Govt. Upper Primary School Dodiputtu	22	Govt. T.W. Ashrama High School, 8th Class Room Pedaguda
2	Govt. Primary School (TW) Thalabirada	23	Govt. Twah Shcool, 9th Class New Pedaguda
3	Machkhand Hidro Electrical High School Sangada	24	Govt. Primary Scho00I (T.W.) Jarripada
4	Govt. Upper Primary School (TW) Vanugumma	25	M.P. Upper Primary School Vanabhasingi
5	Mandal Parishad Primary School Makavaram	26	Govt. Primary School (T.W.) Yenugurai
6	Govt. Elementary School Mebha	27	Mandal Parishad Primary School, Dpep Additionalbuil Chotamukkiputtu
7	Mandal Parishad Primary School Jolaputtu	28	M.P. Upper Primary School, 2nd Class Room Karrimukkiputtu
8	Govt. T.W.Ashram High School Labburu	29	M.P.U.P. School, 3rd Class New Karimukhiputtu
9	Anganwadi Centre Ontiputtu	30	Govt. Primary School (T.W.) Bungaputtu
10	Temporary Structure in Village Site, Langba Podor	31	Mandal Parishad Upper Primary School Kosamputtu
11	Govt. T.W.Ashram High School Lakshnipuram	32	M.P. Upper Primary School Kulabeeru
12	Temporary Structure in Village Site Suthiguda	33	Mandal Parishad Primary School Balada
13	Mandal Parishad Upper Primary School 1To 5 Class Barada	34	Gram Panchat Office Jarjula
14	M.P.U.P. School, 6, 7th Classes Room Barada	35	M.P. Primary School Jarrela
15	Govt. T.W. Ashram High School (Girls) Panasputtu	36	Govt. Primary School (TW) Mandiba
16	Mandal Parishad Primary School, Building No. 1 Kinchayiputtu	37	M.P. Primary School Darela
17	Mandal Parishad Primary School, Building No. 2 Kinchayiputtu	38	M.P. Primary School Petamaliputtu
18	Govt. Elementary School Sujanapeta	39	Govt. High School, 6th New Class Room Kilagada
19	Govt. Tribal Welfare Ashram High School (Boys-2) Munchingiputtu	40	Gh School, 7th Class New Kilagada
20	Govt. Tribalwelfare Ashram High School Boys 1 Munchingiputtu	41	M.P. Upper Primary School Cheruvupakalu
21	Mandal Parishad Upper Primary School Patha Sujanakota	42	Govt. T.W. Ashram High School Bangarumetta

Contd....

## Polling Station Level Election Results

### Polling Station-wise Votes Secured by Overall Top Five Parties in Araku Valley Assembly in Assembly Election (AE) under Aruku Parliamentary Constituency in Andhra Pradesh (2019)

Number of Polling Station	Winner - Chetti. Palguna (YSRCP)	Runner-up - Donnu Dora Siyyari (IND)	3rd - Kidari. Sravan Kumar (TDP)	4th - P. Raja Rao (IND)	5th - Surendra Killo (CPM)	NOTA	Other	Total Votes Secured
36	104	51	33	40	20	42	45	335
37	440	3	94	64	27	45	94	767
38	279	5	143	54	27	96	87	691
39	170	5	111	60	13	29	75	463
40	116	13	48	95	6	41	65	384
41	196	21	25	31	9	29	62	373
42	282	57	24	100	6	53	259	781
43	185	43	44	17	83	99	125	596
44	70	12	7	13	7	14	65	188
45	81	33	12	48	3	73	93	343
46	251	10	55	13	7	47	115	498
47	128	21	26	11	4	33	48	271
48	21	10	6	1	2	8	10	58
49	91	50	8	22	6	47	249	473
50	154	20	27	18	29	83	214	545
51	108	10	27	148	12	33	176	514
52	110	6	9	73	9	30	107	344
53	204	3	16	16	57	39	164	499
54	237	4	61	13	85	39	134	573
55	127	6	92	8	64	14	348	659
56	126	4	1	10	6	40	129	316
57	18	1	3	4	25	42	294	387
58	173	6	11	36	3	48	133	410
59	105	4	7	28	2	40	93	279
60	44	10	29	113	10	36	448	690
61	56	8	17	111	11	34	269	506
62	93	9	12	77	5	47	170	413
63	142	9	12	49	3	54	162	431
64	60	1	1	16	0	17	74	169
65	93	2	5	62	2	28	215	407
66	96	2	4	77	2	11	195	387
67	191	7	26	56	8	40	120	448
68	350	3	40	48	9	69	148	667
69	163	3	40	34	1	49	112	402
70	154	1	16	30	1	37	138	377

Contd....

Polling Station Level Election Results

Winner, Runner-up and 3rd Party Position & Winning Margin According to Polling Stations in Araku Valley Assembly in Assembly Election (AE) under Aruku Parliamentary Constituency in Andhra Pradesh (2019)

Polling Station Number	Winner Party	Winner Votes (%)	Runner-up Party	Runner-up Votes (%)	Winning Margin Votes (%)	Third Party	Third Party Votes (%)	Other Votes (%)
75	YSRCP	214 (31.7)	IND (SNJ)	161 (23.85)	53 (7.85)	TDP	112 (16.59)	188 (27.85)
76	YSRCP	223 (36.68)	IND (SNJ)	119 (19.57)	104 (17.11)	TDP	73 (12.01)	193 (31.74)
77	YSRCP	199 (32.46)	IND (P.RR)	161 (26.26)	38 (6.2)	TDP	115 (18.76)	138 (22.51)
78	YSRCP	152 (29.4)	IND (P.RR)	130 (25.15)	22 (4.25)	TDP	80 (15.47)	155 (29.98)
79	YSRCP	193 (31.64)	IND (P.RR)	133 (21.8)	60 (9.84)	TDP	90 (14.75)	194 (31.8)
80	YSRCP	417 (56.89)	TDP	133 (18.14)	284 (38.75)	IND (P.RR)	63 (8.59)	120 (16.37)
81	YSRCP	384 (64)	IND (P.RR)	80 (13.33)	304 (50.67)	TDP	59 (9.83)	77 (12.83)
82	YSRCP	237 (42.63)	IND (P.RR)	121 (21.76)	116 (20.87)	TDP	51 (9.17)	147 (26.44)
83	YSRCP	36 (52.17)	IND (P.RR)	11 (15.94)	25 (36.23)	TDP	8 (11.59)	14 (20.29)
84	YSRCP	148 (35.24)	IND (P.RR)	137 (32.62)	11 (2.62)	IND (SNJ)	43 (10.24)	92 (21.9)
85	YSRCP	166 (32.05)	IND (P.RR)	155 (29.92)	11 (2.13)	TDP	47 (9.07)	150 (28.96)
86	YSRCP	223 (48.37)	IND (P.RR)	107 (23.21)	116 (25.16)	TDP	44 (9.54)	87 (18.87)
87	IND (P.RR)	235 (35.44)	YSRCP	162 (24.43)	73 (11.01)	IND (SNJ)	101 (15.23)	165 (24.89)
88	IND (P.RR)	134 (23.51)	YSRCP	125 (21.93)	9 (1.58)	IND (SNJ)	86 (15.09)	225 (39.47)
89	IND (P.RR)	108 (33.54)	YSRCP	76 (23.6)	32 (9.94)	IND (SNJ)	47 (14.6)	91 (28.26)
90	IND (P.RR)	101 (30.42)	YSRCP	58 (17.47)	43 (12.95)	IND (SNJ)	36 (10.84)	137 (41.27)
91	YSRCP	323 (52.18)	IND (P.RR)	153 (24.72)	170 (27.46)	IND (SNJ)	49 (7.92)	94 (15.19)
92	IND (P.RR)	177 (30.84)	YSRCP	175 (30.49)	2 (0.35)	IND (DDS)	30 (5.23)	192 (33.45)
93	YSRCP	42 (30.43)	IND (P.RR)	32 (23.19)	10 (7.24)	IND (SNJ)	14 (10.14)	50 (36.23)
94	YSRCP	262 (52.3)	IND (P.RR)	97 (19.36)	165 (32.94)	IND (SNJ)	34 (6.79)	108 (21.56)
95	YSRCP	347 (51.03)	IND (SNJ)	70 (10.29)	277 (40.74)	TDP	65 (9.56)	198 (29.12)
96	YSRCP	343 (55.41)	IND (SNJ)	81 (13.09)	262 (42.32)	TDP	30 (4.85)	165 (26.66)
97	YSRCP	146 (61.34)	IND (SNJ)	21 (8.82)	125 (52.52)	TDP	16 (6.72)	55 (23.11)
98	YSRCP	203 (44.32)	IND (SNJ)	61 (13.32)	142 (31)	IND (P.RR)	30 (6.55)	164 (35.81)
99	YSRCP	212 (39.04)	IND (SNJ)	98 (18.05)	114 (20.99)	IND (P.RR)	74 (13.63)	159 (29.28)
100	IND (DDS)	217 (35.75)	YSRCP	184 (30.31)	33 (5.44)	IND (SNJ)	50 (8.24)	156 (25.7)
101	IND (DDS)	168 (33.4)	YSRCP	131 (26.04)	37 (7.36)	IND (VAKM)	30 (5.96)	174 (34.59)
102	YSRCP	207 (41.57)	IND (DDS)	167 (33.53)	40 (8.04)	TDP	37 (7.43)	87 (17.47)
103	IND (DDS)	288 (70.24)	YSRCP	27 (6.59)	261 (63.65)	TDP	22 (5.37)	73 (17.8)
104	YSRCP	147 (27.89)	IND (DDS)	137 (26)	10 (1.89)	IND (SNJ)	100 (18.98)	143 (27.13)
105	IND (DDS)	418 (57.42)	YSRCP	88 (12.09)	330 (45.33)	IND (VAKM)	58 (7.97)	164 (22.53)
106	YSRCP	466 (65.63)	BJP	126 (17.75)	340 (47.88)	CPM	39 (5.49)	79 (11.13)
107	YSRCP	248 (58.35)	TDP	55 (12.94)	193 (45.41)	IND (DDS)	44 (10.35)	78 (18.35)
108	YSRCP	139 (34.92)	IND (DDS)	69 (17.34)	70 (17.58)	IND (P.RR)	31 (7.79)	159 (39.95)
109	YSRCP	205 (41.84)	IND (DDS)	99 (20.2)	106 (21.64)	IND (P.RR)	26 (5.31)	160 (32.65)
110	IND (DDS)	326 (40.1)	YSRCP	147 (18.08)	179 (22.02)	IND (P.RR)	109 (13.41)	231 (28.41)
111	YSRCP	232 (43.36)	IND (P.RR)	72 (13.46)	160 (29.9)	IND (DDS)	69 (12.9)	162 (30.28)

Contd....

## Socio-Economic Amenities - Rural

### Access to Education Facilities

Particulars	Number of Villages (% of Population)				
	Available	Not Available	If Not Available (Distance of Nearest Facility)		
			A	B	C
Govt. Primary School	927 (93)	340 (7)	210 (4)	122 (3)	7 (0)
Private Primary School	133 (30)	1134 (70)	0 (0)	0 (0)	0 (0)
Govt. Middle School	129 (29)	1138 (71)	335 (20)	522 (34)	274 (16)
Private Middle School	5 (1)	1262 (99)	0 (0)	1 (0)	3 (0)
Govt. Secondary School	44 (17)	1223 (83)	214 (17)	429 (32)	578 (34)
Private Secondary School	2 (2)	1265 (98)	0 (0)	2 (0)	0 (0)
Govt. Senior Secondary School	7 (5)	1260 (95)	51 (6)	187 (19)	946 (66)
Private Senior Secondary School	2 (2)	1265 (98)	0 (0)	7 (1)	69 (3)
Govt. Arts and Science Degree College	0 (0)	1267 (100)	1 (0)	16 (2)	1063 (79)
Private Arts and Science Degree College	0 (0)	1267 (100)	13 (4)	31 (5)	143 (10)
Govt. Engineering College	0 (0)	1267 (100)	0 (0)	1 (0)	1229 (96)
Private Engineering College	0 (0)	1267 (100)	0 (0)	0 (0)	37 (4)
Govt. Medicine College	0 (0)	1267 (100)	0 (0)	1 (0)	1266 (100)
Private Medicine College	0 (0)	1267 (100)	0 (0)	0 (0)	0 (0)
Govt. Management Institute	0 (0)	1267 (100)	0 (0)	1 (0)	1127 (88)
Private Management Institute	0 (0)	1267 (100)	0 (0)	2 (0)	137 (12)
Govt. Polytechnic	0 (0)	1267 (100)	2 (0)	11 (1)	1254 (99)
Private Polytechnic	0 (0)	1267 (100)	0 (0)	0 (0)	0 (0)
Govt. Vocational Training School/ITI	0 (0)	1267 (100)	13 (4)	42 (7)	1171 (85)
Private Vocational Training School/ITI	0 (0)	1267 (100)	0 (0)	0 (0)	41 (3)
Govt. Non Formal Training Centre	0 (0)	1267 (100)	0 (0)	0 (0)	1267 (100)
Private Non Formal Training Centre	0 (0)	1267 (100)	0 (0)	0 (0)	0 (0)
Govt. School For Disabled	0 (0)	1267 (100)	0 (0)	0 (0)	1251 (99)
Private School For Disabled	0 (0)	1267 (100)	0 (0)	0 (0)	16 (1)
Government Others	0 (0)	1267 (100)	0 (0)	0 (0)	0 (0)
Private Others	0 (0)	1267 (100)	0 (0)	0 (0)	0 (0)

Note : Distance A : Less than 5 km; B : Between 5-10 km; C : 10+ km.; Source : Data Analysis is based on 2011 Census.

## DISCLAIMER

The Terms of Use and Disclaimer of Datanet India Private Limited (hereinafter referred to as "Datanet") for use of this analysis report of **Araku Valley Assembly Constituency (Araku Valley Vidhan Sabha)** :-

1. **Assembly Factbook™** is a Registered Trade Mark owned by Datanet.
2. All the maps are sketched and graphical representation only and have not been drawn to the scale and also not to represent the actual geographical area or boundary of the unit.
3. The data for the aforesaid analysis is based on authentic sources and has been culled from the various publications of Census, CSO and NSSO for district and block level data, various central and state government departments, Central & State Elections Commissions and the concerned Returning Officers' releases, Electoral Rolls, Election results and allied publications, internal assessment, surveys, estimates and analysis. Therefore, certain adjustment of data at micro level may have been done to arrive closer to the macro data.
4. Data have been provided on an "As Is" and "As AVAILABLE" basis
5. The colours shown in the maps or diagram and charts of a particular party, alliance or AC are indicative and do not represent them.
6. This publication which includes maps, sheets, graphs and data would be the property under copyright of Datanet only. The user may use these for its internal study, analysis and research purposes. It's public display, re-selling or any commercial uses by the user are not allowed.
7. Datanet has taken due care and caution in compilation and processing of data and allied information, but does not guarantee the accuracy, adequacy or completeness of any information/analysis and will be not responsible for any errors or omissions or for the results obtained from the use of such information/analysis.
8. All the contents for the publication have been culled from various authentic sources and Datanet reasonably believes such sources to be reliable, but does not make any representations, express or implied as to the accuracy or fitness of use of such information. The information or contents of the information/analysis do not constitute advice and should not be relied upon in making (or refraining from making) any decision. Any reliance placed upon the information provided by Datanet is the sole responsibility and strictly at the user's risk.
9. In no event will Datanet be liable for any damages (including, without limitation, damages for loss of business projects, or loss of profits) arising in contract, tort or otherwise from the use of or inability to use any of its contents, or from any action taken (or refrained from being taken) as a result of using the analysis or any of its contents. Datanet its directors, owners, editors, officials, employees, distributor and agents or any associate will not be liable for any errors in the information contained or any consequences arising from the use of the contents of the provided information/analysis.
10. If any provision of these terms and conditions is held invalid or illegal or unenforceable for any reason by any court of competent jurisdiction, such provision shall be severed and the remainder of provisions of the terms and conditions shall continue in full force and effect as if the Term of Use had been executed with the invalid, illegal or unenforceable provision eliminated.
11. If there are any discrepancies in the information provided, please bring it to attention of Datanet for suitable rectification measures.



**Buy Online This Complete Book At  
Datanet India eBooks Store**

[www.indiastatpublications.com](http://www.indiastatpublications.com)

or go directly at

[http://www.indiastatpublications.com/  
Assembly\\_factbook/Andhra\\_Pradesh/Araku/Araku\\_Valley](http://www.indiastatpublications.com/Assembly_factbook/Andhra_Pradesh/Araku/Araku_Valley)

 **india**stat**elections**

ISBN . 978-93-87415-06-9



9 789387 415069