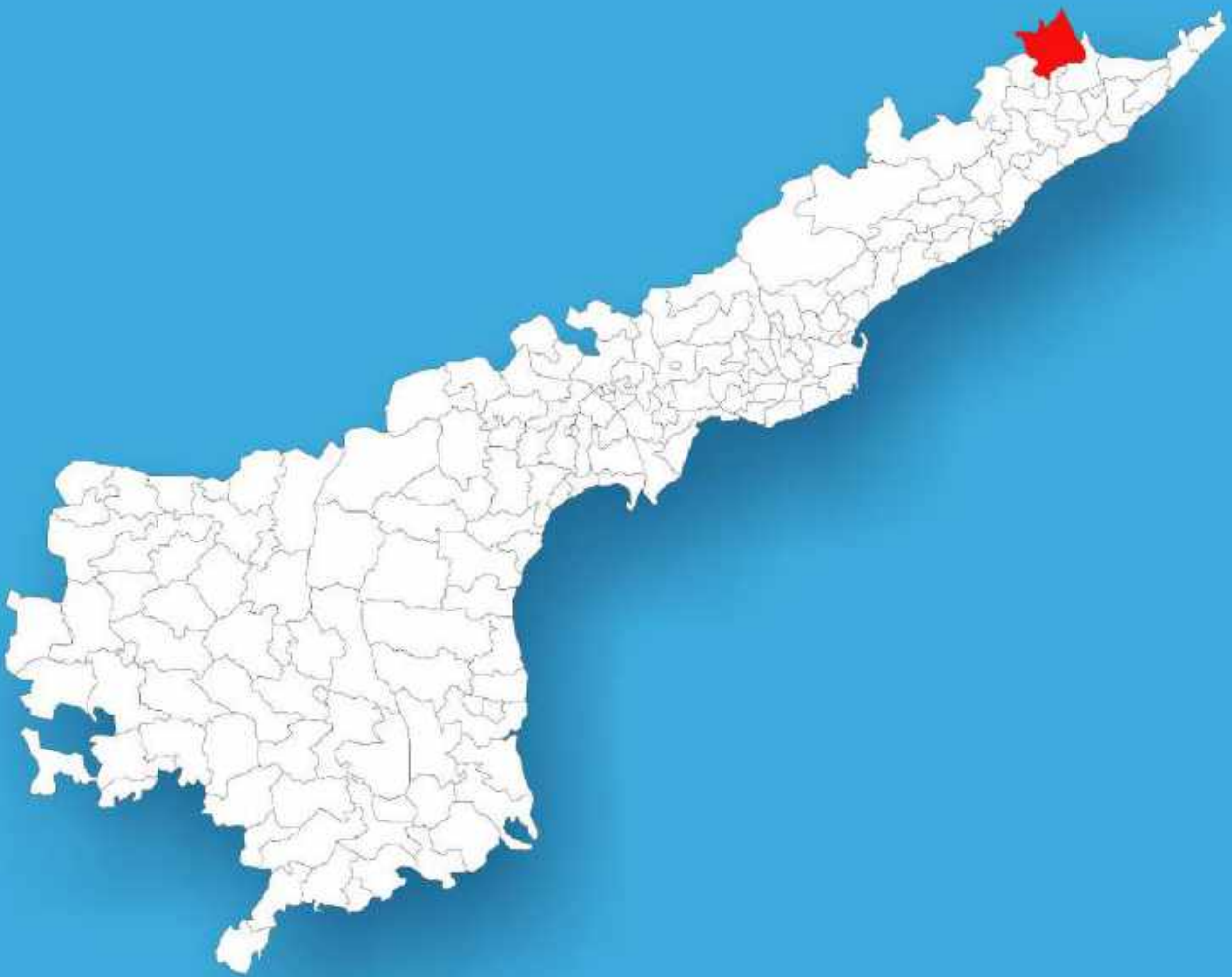




Andhra Pradesh

Assembly Factbook™

Kurupam Assembly Constituency



Key Electoral Data of Kurupam
Assembly Constituency (Vidhan Sabha)

Andhra Pradesh
Assembly FactbookTM
Kurupam Assembly Constituency



Kurupam Vidhan Sabha

Editor & Director

Dr. R.K. Thukral

Research Editor

Dr. Shafeeq Rahman

Compiled, Researched and Published by Datanet India Pvt. Ltd.

D-100, 1st Floor,

Okhla Industrial Area, Phase-I,
New Delhi- 110020.

Ph.: 91-11- 43580781-84

Email : support@indiastatpublications.com

Website : www.indiastatelections.com

Online Book Store :

www.indiastatpublications.com

Report No. : AFB/AP-011-0125

ISBN : 978-93-87415-55-3

First Edition : January, 2018

Eighth Updated Edition : January, 2025

Price : Rs. 11500/-

US\$ 310

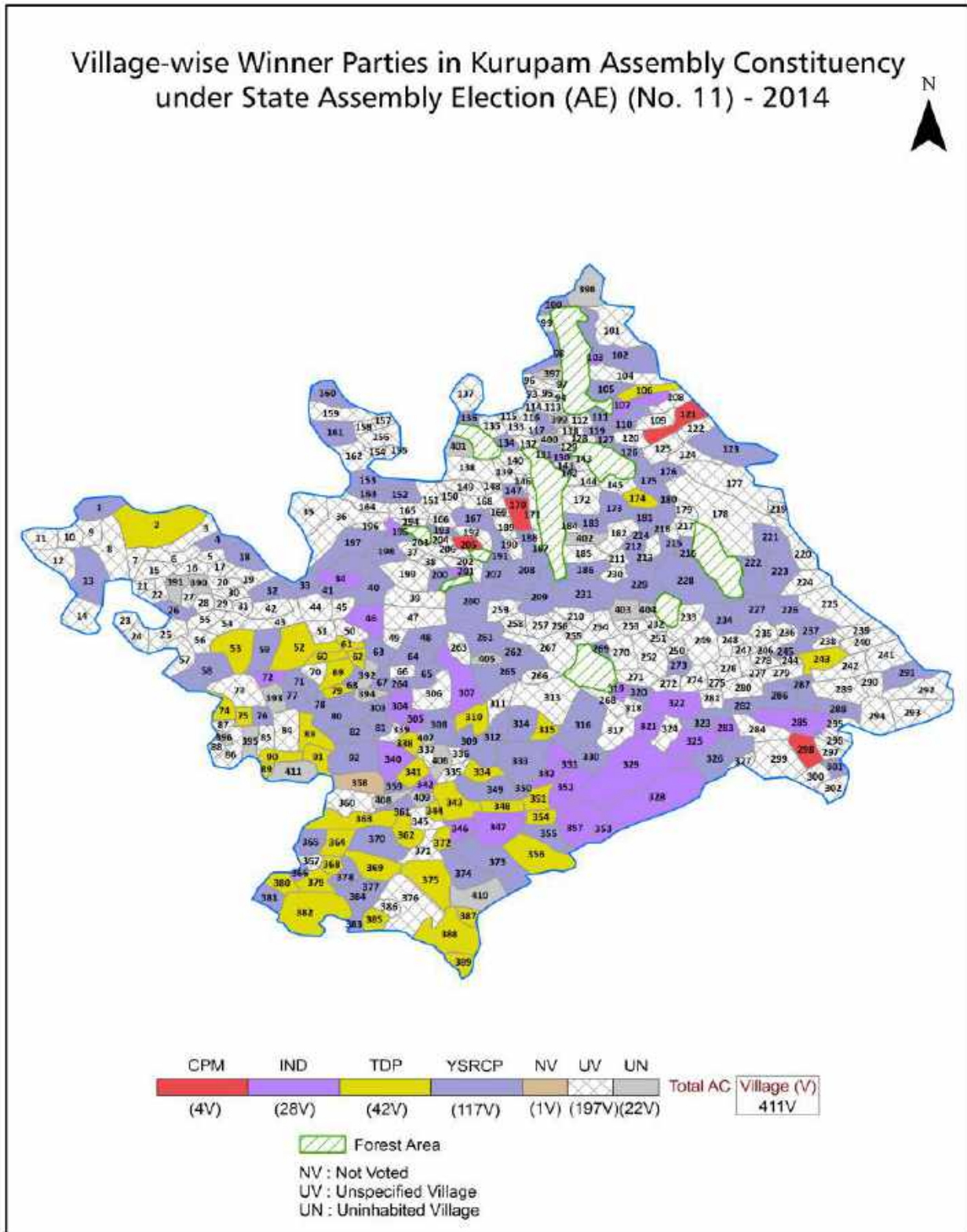
© Datanet India Pvt. Ltd.

All rights reserved. No part of this book may be reproduced, stored in a retrieval system or transmitted in any form or by any means, mechanical photocopying, photographing, scanning, recording or otherwise without the prior written permission of the publisher. Please refer to Disclaimer at page no. 228 for the use of this publication.

Printed in India

No.	Particulars	Page No.
	Introduction	
1	Assembly Constituency - (Vidhan Sabha) at a Glance Features of Assembly as per Delimitation Commission of India (2008)	1-2
	Location and Political Maps	
2	Location Map Boundaries of Assembly Constituency - (Vidhan Sabha) in District Boundaries of Assembly Constituency under Parliamentary Constituency - (Lok Sabha) Village-wise Winner Parties- 2024-PE, 2024-AE, 2019-PE, 2019-AE, 2014-PE, 2014-AE, 2009-PE and 2009-AE	3-11
	Administrative Setup (2011)	
3	District Sub-district Towns Villages Inhabited Villages Uninhabited Villages Village Panchayat Intermediate Panchayat	12-31
	Demographics (2011)	
4	Population Households Rural/Urban Population Villages by Population Size Sex Ratio (Total & 0-6 Years) Religious Population Social Population Literacy Rate	32-33
	Electoral Features	
5	Important Dates of Last Elections Held Electors by Gender Service Electors Voters Voters Turnout Polling Stations & Average Number of Electors per Polling Station Electors by Age Group Present Elected Representatives	34-39
	Historical Summary Election Results	
6	Vote Share of Major Parties Winning Margin (Number & Percentage Polarity of Parties Summary Result of Assembly Segment of Parliamentary Elections 2024, 2019, 2014 and 2009 Summary Result of Assembly Elections 2024, 2019, 2014 and 2009	40-49
	Polling Station Level Election Results	
7	Name and Number of Polling Station 2024-PE, 2024-AE, 2019-PE, 2019-AE, 2014-PE, 2014-AE, 2009-PE and 2009-AE Polling Station-wise Electoral, Voter & Voter Turnout 2024-PE, 2024-AE, 2019-PE, 2019-AE, 2014-PE, 2014-AE, 2009-PE and 2009-AE Polling Station wise Elections Results 2024-PE, 2024-AE, 2019-PE, 2019-AE, 2014-PE, 2014-AE, 2009-PE and 2009-AE	50-206
	Share of Assembly Constituency	
8	Share of Assembly Constituency - (Vidhan Sabha) in State, District and Parliamentary Constituency - (Lok Sabha)	207
	Socio-Economic Amenities (2011)	
9	Access to Administrative Units Agricultural, Manufacturing and Industrial Commodities Demographic Indicators Education Health & Manpower Drinking Water Supply Sanitation Entertainment and Recreations Infrastructure Power Food Allocation Distribution and Marketing of Agriculture Commodities Infrastructure Transport and Road Infrastructure Communication Banking and Financial Services Land Use Irrigation Source	209-223
10	Abbreviation & Sources	225-226
11	Disclaimer	228

Location & Political Map



Administrative Setup

List of Village Panchayat & Intermediate Panchayat (Block) Name - 2011

Village Name	Village Panchayat Name	Intermediate Panchayat Name
Abiri	Tittiri	Kurupam
Addangijangidi Bhadra	Tadikonda	Gummalakshnipuram
Akkandoravalasa	Gavarampeta	Jiyyammavalasa
Alamanda	Alamanda	Jiyyammavalasa
Alavadda	Kondavada	Gummalakshnipuram
Alluwada	Ulipiri	Komarada
Amiti	Amit	Gummalakshnipuram
Ankavaram	Ankavaram	Jiyyammavalasa
Ankullavalasa	Kummarigunta	Komarada
Antijola	G Sivada	Kurupam
Arikakoridi	Pedagottili	Kurupam
Arnada	Arnada	Jiyyammavalasa
Artham	Artham	Komarada
Atchaba	Chinageesada	Gummalakshnipuram
Babbidi	Jarna	Gummalakshnipuram
Baddidi	Kuntesu	Komarada
Balesu	Balesu	Gummalakshnipuram
Balleru	Kondachilakam	Jiyyammavalasa
Banjukuppa	Chinakherjala	Komarada
Barthangi	Podi	Kurupam
Basangi	Basangi	Jiyyammavalasa
Batlabhadra	Batlabhadra	Jiyyammavalasa
Batugudaba	Pedakharja	Gummalakshnipuram
Bayyada	Balesu	Gummalakshnipuram
Bedda	Pedesecha	Komarada
Beerupadu	Beerupadu	Gummalakshnipuram
Bhallukota	Podi	Kurupam
Bheempuram	Vobbangi	Kurupam
Binnidi	Gunadateesulu	Komarada

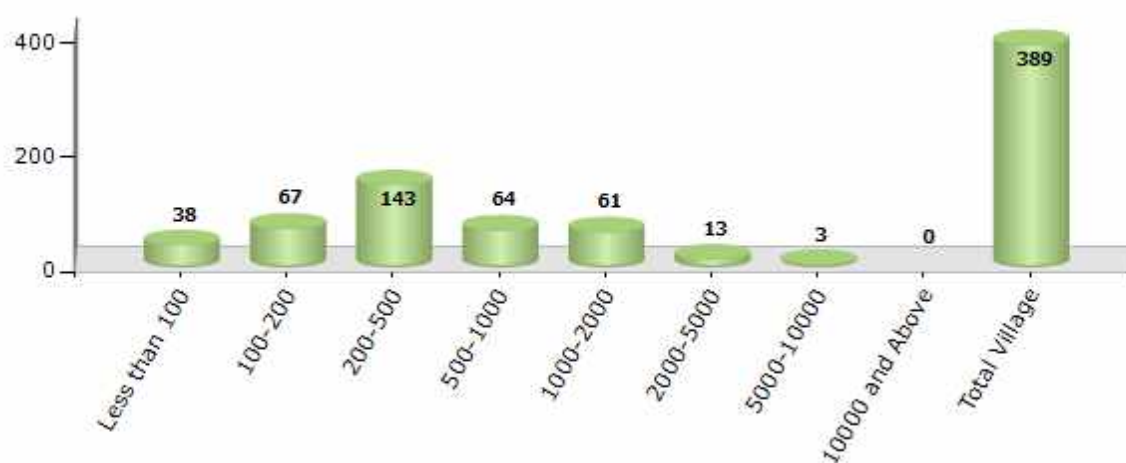
Contd....

Demographics

Number of Villages by Population Size - 2011

Less than 100	100-200	200-500	500-1000	1000-2000	2000-5000	5000-10000	10000 and Above	Total Village
38	67	143	64	61	13	3	0	389

Number of Villages by Population Size - 2011

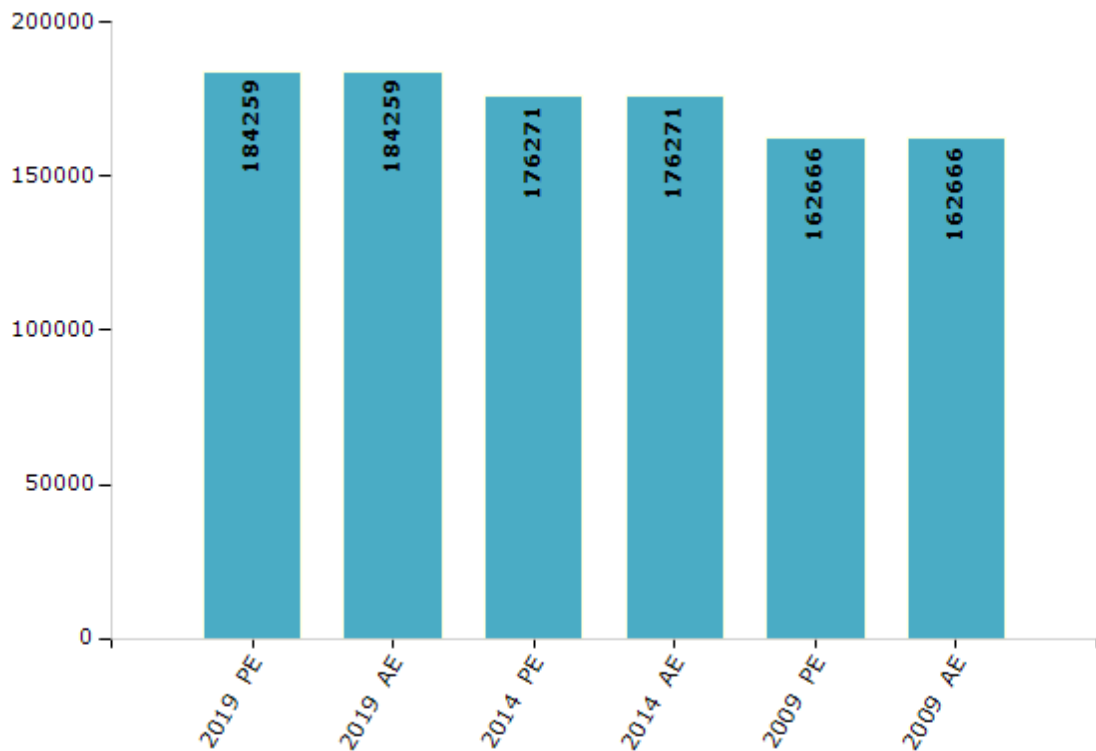


Electoral Features

Electors by Male & Female

Year	Male	Female	Others	Total	Year	Male	Female	Others	Total
2019 PE	90389	93833	37	184259	1994 AE	-	-	-	-
2019 AE	90389	93833	37	184259	1989 AE	-	-	-	-
2014 PE	86172	90069	30	176271	1985 AE	-	-	-	-
2014 AE	86172	90069	30	176271	1983 AE	-	-	-	-
2009 PE	78099	84567	-	162666	1978 AE	-	-	-	-
2009 AE	78099	84567	-	162666	1972 AE	-	-	-	-
2004 PE	-	-	-	-	1967 AE	-	-	-	-
2004 AE	-	-	-	-	1962 AE	-	-	-	-
1999 PE	-	-	-	-	1957 AE	-	-	-	-
1999 AE	-	-	-	-	1955 AE	-	-	-	-

Number of Electors



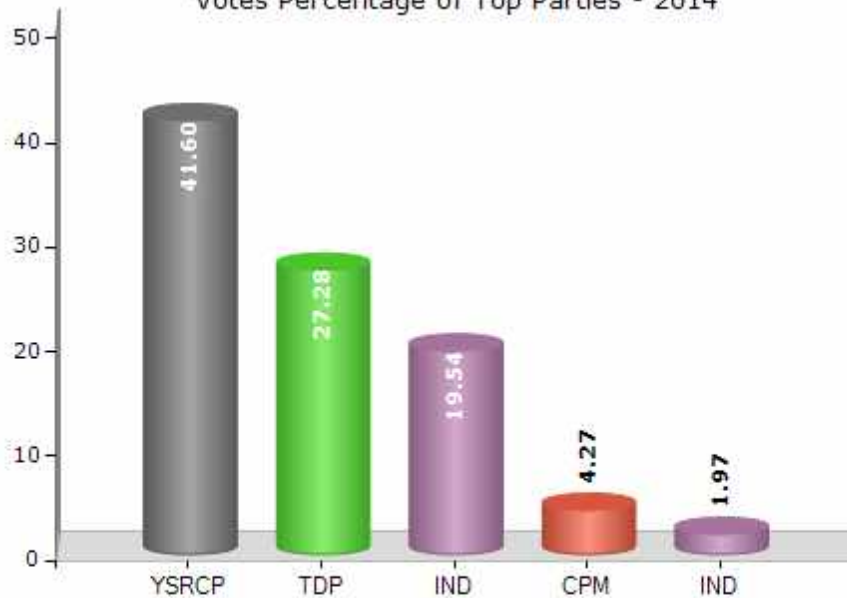
Note : AE : Assembly Election, PE : Assembly Segment of Parliamentary Election

Historical Summary Election Results

Summary Result of Assembly Election - 2014

Candidate Name	Party	Votes	Votes %
Pamula Pushpa Sreevani	YSRCP	55435	41.6
Janardhan Thatraj Veera Vara Todramala	TDP	36352	27.28
Jayaraju Nimmaka	IND	26044	19.54
Kolaka Laxmana Murty	CPM	5689	4.27
Palaka Ranjith Kumar	IND	2626	1.97
Erramilli Indrasena Vardhan	INC	2594	1.95
Kadraka Venkataswamy	IND	1357	1.02
Arika Rasuvulu	IND	1080	0.81
	NOTA	2077	1.56

Votes Percentage of Top Parties - 2014



Polling Station Level Election Results

Number and Name of Polling Stations (PS) (2019 AE)

Number of Polling Stations	Name of Polling Stations	Number of Polling Stations	Name of Polling Stations
1	M.P.U.P. School Gummidiguda	22	M.P.P. School Kaakitada
2	M.P.P. School Biyyalavalasa	23	Z.P.H. School New Building 7th Class Room Mondenkhallu
3	Z.P.H. School Kurupam	24	Z.P.H. School New Building, 10th Class Room Mondenkhallu
4	Z.P.H. School, 2nd Room Kurupam	25	Anganwadi Centre Maripalli
5	M.P.P. School, 5 nd Class Room Kurupam	26	Z.P.H. School Main Building Mondekhallu
6	M.P.P. School, 3rd Room Kurupam	27	A.E. School Gujjuvayi
7	Z.P.H. School, 7 th Class Room (T.M) Kurupam	28	Panchayath Office Gujjuvayi
8	M.P.P. School, 1st Class Room, Kurupam-1	29	G.P. School (New Building) Kondabaridi
9	Z.P.H. School, 7th Class Room (E.M) Kurupam	30	M.P.U.P. School Gunjarada
10	Z.P.H. School, Room No 1 Sivvannapeta	31	G.U.P. School Pedagothili
11	Z.P.H. School, Room No 2 Sivvannapeta	32	G.U.P. School, 2nd Room Pedagothili
12	M.P.U.P. School Kitchada	33	M.P.P. School Valasaballeru
13	A.E. School Raastakuntubayi	34	T.W.A.H. School Gujjuvayisivada
14	M.P.P. School Gotiwada	35	T.W.A.H. School, 2nd Room Gujjuvaisivada
15	T.W.U.P. New Building School Podi	36	G.P. School Voosakonda
16	A.E. School Gumma	37	G.P. Shcool Panasabhadra
17	A.E. School, 2nd Room Gumma	38	T.W.A.H School Dharmalakshmpuram
18	A.E. School Rajjali	39	M.P.P. School Jumbiri
19	A.E. School Yegulavada	40	M.P.P. School, New Building Jumbiri
20	A.E. School P. Levidi	41	M.P.U.P. School Neelakanthapuram
21	T.W.A.G.H. School Udayapuram	42	M.P.P. School Dandusur

Contd....

Polling Station Level Election Results

Polling Station-wise Votes Secured by Overall Top Five Parties in Kurupam Assembly in Assembly Election (AE) under Aruku Parliamentary Constituency in Andhra Pradesh (2019)

Number of Polling Station	Winner - Pushpasreevani . Pamula (YSRCP)	Runner-up - Veera Vara Thodramal Nara Simha Priya Thatraj (TDP)	3rd - Avinash Kumar Kolaka (CPM)	4th - Nimmaka. Jayaraju. (BJP)	5th - Nimmaka Simhachalam (INC)	NOTA	Other	Total Votes Secured
36	125	41	4	13	6	11	2	202
37	428	20	15	6	12	23	1	505
38	475	139	40	25	11	31	8	729
39	233	46	198	21	10	28	10	546
40	201	36	15	8	11	69	11	351
41	156	236	43	68	5	20	3	531
42	317	97	34	7	10	10	1	476
43	321	181	65	64	17	40	13	701
44	275	103	96	47	25	71	22	639
45	442	18	39	13	5	6	1	524
46	412	123	97	45	20	48	13	758
47	66	55	242	26	10	15	11	425
48	143	84	10	77	4	4	2	324
49	377	176	62	2	3	11	5	636
50	174	30	84	16	17	27	16	364
51	198	28	124	17	12	31	10	420
52	156	101	36	10	9	20	6	338
53	175	33	6	3	3	28	1	249
54	222	52	9	6	10	20	16	335
55	344	29	8	1	4	1	1	388
56	216	15	18	5	11	11	1	277
57	262	49	123	7	8	74	24	547
58	393	49	117	10	13	86	20	688
59	183	28	12	3	3	30	1	260
60	306	33	20	10	14	22	8	413
61	60	12	120	4	10	30	2	238
62	165	9	8	3	3	14	2	204
63	289	41	14	6	11	22	6	389
64	493	5	1	4	1	1	1	506
65	390	10	3	2	5	10	3	423
66	339	24	236	24	10	58	16	707
67	486	107	103	22	34	49	15	816
68	359	56	72	13	40	19	7	566
69	223	71	17	2	182	35	9	539
70	185	87	9	1	11	8	2	303

Contd....

Polling Station Level Election Results

Winner, Runner-up and 3rd Party Position & Winning Margin According to Polling Stations in Kurupam Assembly in Assembly Election (AE) under Aruku Parliamentary Constituency in Andhra Pradesh (2019)

Polling Station Number	Winner Party	Winner Votes (%)	Runner-up Party	Runner-up Votes (%)	Winning Margin Votes (%)	Third Party	Third Party Votes (%)	Other Votes (%)
75	YSRCP	261 (43.5)	TDP	258 (43)	3 (0.5)	CPM	48 (8)	33 (5.5)
76	YSRCP	246 (53.25)	TDP	169 (36.58)	77 (16.67)	CPM	28 (6.06)	19 (4.11)
77	YSRCP	164 (54.13)	TDP	96 (31.68)	68 (22.45)	CPM	19 (6.27)	24 (7.92)
78	YSRCP	425 (65.79)	CPM	86 (13.31)	339 (52.48)	TDP	59 (9.13)	76 (11.76)
79	YSRCP	338 (42.73)	TDP	306 (38.69)	32 (4.04)	CPM	36 (4.55)	111 (14.03)
80	YSRCP	189 (57.98)	TDP	63 (19.33)	126 (38.65)	BJP	35 (10.74)	39 (11.96)
81	YSRCP	383 (56.99)	TDP	193 (28.72)	190 (28.27)	CPM	28 (4.17)	68 (10.12)
82	YSRCP	366 (65.01)	TDP	42 (7.46)	324 (57.55)	INC	18 (3.2)	137 (24.33)
83	YSRCP	262 (74.01)	CPM	35 (9.89)	227 (64.12)	TDP	34 (9.6)	23 (6.5)
84	YSRCP	179 (51.44)	CPM	64 (18.39)	115 (33.05)	TDP	45 (12.93)	60 (17.24)
85	YSRCP	226 (46.41)	CPM	164 (33.68)	62 (12.73)	TDP	30 (6.16)	67 (13.76)
86	YSRCP	325 (77.2)	TDP	48 (11.4)	277 (65.8)	CPM	28 (6.65)	20 (4.75)
87	YSRCP	295 (72.3)	TDP	24 (5.88)	271 (66.42)	CPM	23 (5.64)	66 (16.18)
88	YSRCP	261 (51.08)	TDP	104 (20.35)	157 (30.73)	CPM	96 (18.79)	50 (9.78)
89	YSRCP	388 (65.99)	TDP	84 (14.29)	304 (51.7)	CPM	57 (9.69)	59 (10.03)
90	YSRCP	517 (80.03)	TDP	51 (7.89)	466 (72.14)	CPM	22 (3.41)	56 (8.67)
91	YSRCP	129 (40.31)	TDP	89 (27.81)	40 (12.5)	BJP	56 (17.5)	46 (14.38)
92	YSRCP	162 (48.94)	CPM	56 (16.92)	106 (32.02)	TDP	46 (13.9)	67 (20.24)
93	YSRCP	439 (52.64)	TDP	267 (32.01)	172 (20.63)	CPM	39 (4.68)	89 (10.67)
94	YSRCP	305 (64.08)	CPM	60 (12.61)	245 (51.47)	TDP	44 (9.24)	67 (14.08)
95	YSRCP	108 (54.82)	TDP	65 (32.99)	43 (21.83)	CPM	13 (6.6)	11 (5.58)
96	YSRCP	147 (42.73)	TDP	100 (29.07)	47 (13.66)	CPM	67 (19.48)	30 (8.72)
97	YSRCP	301 (58.67)	CPM	126 (24.56)	175 (34.11)	TDP	28 (5.46)	58 (11.31)
98	CPM	298 (47)	YSRCP	247 (38.96)	51 (8.04)	TDP	49 (7.73)	40 (6.31)
99	YSRCP	516 (72.47)	TDP	88 (12.36)	428 (60.11)	CPM	32 (4.49)	76 (10.67)
100	YSRCP	454 (92.65)	TDP	9 (1.84)	445 (90.81)	INC	5 (1.02)	22 (4.49)
101	YSRCP	347 (55.79)	TDP	262 (42.12)	85 (13.67)	INC	6 (0.96)	7 (1.13)
102	TDP	153 (45.4)	YSRCP	132 (39.17)	21 (6.23)	CPM	31 (9.2)	21 (6.23)
103	TDP	112 (47.06)	YSRCP	103 (43.28)	9 (3.78)	CPM	5 (2.1)	18 (7.56)
104	TDP	330 (56.31)	YSRCP	216 (36.86)	114 (19.45)	CPM	22 (3.75)	18 (3.07)
105	TDP	196 (63.43)	YSRCP	97 (31.39)	99 (32.04)	INC	5 (1.62)	11 (3.56)
106	TDP	290 (46.03)	YSRCP	289 (45.87)	1 (0.16)	CPM	23 (3.65)	28 (4.44)
107	YSRCP	363 (53.78)	TDP	272 (40.3)	91 (13.48)	CPM	18 (2.67)	22 (3.26)
108	TDP	96 (50.79)	YSRCP	83 (43.92)	13 (6.87)	CPM	6 (3.17)	4 (2.12)
109	YSRCP	372 (49.87)	TDP	331 (44.37)	41 (5.5)	CPM	23 (3.08)	20 (2.68)
110	YSRCP	436 (53.89)	TDP	319 (39.43)	117 (14.46)	CPM	25 (3.09)	29 (3.58)
111	TDP	413 (52.95)	YSRCP	312 (40)	101 (12.95)	BJP	25 (3.21)	30 (3.85)

Contd....

Socio-Economic Amenities - Rural

Access to Education Facilities

Particulars	Number of Villages (% of Population)				
	Available	Not Available	If Not Available (Distance of Nearest Facility)		
			A	B	C
Govt. Primary School	375 (99)	14 (1)	11 (0)	1 (0)	1 (0)
Private Primary School	17 (14)	372 (86)	0 (0)	1 (0)	0 (0)
Govt. Middle School	95 (54)	294 (46)	115 (22)	137 (17)	33 (3)
Private Middle School	12 (12)	377 (88)	0 (0)	4 (2)	0 (0)
Govt. Secondary School	40 (33)	349 (67)	123 (33)	133 (24)	92 (9)
Private Secondary School	5 (5)	384 (95)	0 (0)	0 (0)	0 (0)
Govt. Senior Secondary School	6 (10)	383 (90)	45 (15)	127 (35)	205 (38)
Private Senior Secondary School	0 (0)	389 (100)	0 (0)	2 (1)	4 (1)
Govt. Arts and Science Degree College	3 (4)	386 (96)	11 (3)	36 (7)	119 (19)
Private Arts and Science Degree College	1 (1)	388 (99)	17 (5)	51 (21)	151 (40)
Govt. Engineering College	0 (0)	389 (100)	0 (0)	0 (0)	1 (1)
Private Engineering College	1 (0)	388 (100)	0 (0)	0 (0)	387 (99)
Govt. Medicine College	0 (0)	389 (100)	0 (0)	0 (0)	3 (1)
Private Medicine College	0 (0)	389 (100)	0 (0)	0 (0)	386 (99)
Govt. Management Institute	0 (0)	389 (100)	0 (0)	0 (0)	0 (0)
Private Management Institute	0 (0)	389 (100)	0 (0)	0 (0)	389 (100)
Govt. Polytechnic	0 (0)	389 (100)	0 (0)	0 (0)	0 (0)
Private Polytechnic	0 (0)	389 (100)	2 (1)	12 (7)	375 (92)
Govt. Vocational Training School/ITI	5 (5)	384 (95)	5 (1)	37 (6)	164 (28)
Private Vocational Training School/ITI	1 (0)	388 (100)	9 (5)	40 (20)	129 (35)
Govt. Non Formal Training Centre	6 (9)	383 (91)	29 (10)	89 (25)	262 (54)
Private Non Formal Training Centre	0 (0)	389 (100)	1 (2)	0 (0)	2 (0)
Govt. School For Disabled	0 (0)	389 (100)	0 (0)	0 (0)	389 (100)
Private School For Disabled	0 (0)	389 (100)	0 (0)	0 (0)	0 (0)
Government Others	0 (0)	389 (100)	0 (0)	0 (0)	0 (0)
Private Others	0 (0)	389 (100)	0 (0)	0 (0)	0 (0)

Note : Distance A : Less than 5 km; B : Between 5-10 km; C : 10+ km.; Source : Data Analysis is based on 2011 Census.

DISCLAIMER

The Terms of Use and Disclaimer of Datanet India Private Limited (hereinafter referred to as "Datanet") for use of this analysis report of **Kurupam Assembly Constituency (Kurupam Vidhan Sabha)** :-

1. **Assembly Factbook™** is a Registered Trade Mark owned by Datanet.
2. All the maps are sketched and graphical representation only and have not been drawn to the scale and also not to represent the actual geographical area or boundary of the unit.
3. The data for the aforesaid analysis is based on authentic sources and has been culled from the various publications of Census, CSO and NSSO for district and block level data, various central and state government departments, Central & State Elections Commissions and the concerned Returning Officers' releases, Electoral Rolls, Election results and allied publications, internal assessment, surveys, estimates and analysis. Therefore, certain adjustment of data at micro level may have been done to arrive closer to the macro data.
4. Data have been provided on an "As Is" and "As AVAILABLE" basis
5. The colours shown in the maps or diagram and charts of a particular party, alliance or AC are indicative and do not represent them.
6. This publication which includes maps, sheets, graphs and data would be the property under copyright of Datanet only. The user may use these for its internal study, analysis and research purposes. It's public display, re-selling or any commercial uses by the user are not allowed.
7. Datanet has taken due care and caution in compilation and processing of data and allied information, but does not guarantee the accuracy, adequacy or completeness of any information/analysis and will be not responsible for any errors or omissions or for the results obtained from the use of such information/analysis.
8. All the contents for the publication have been culled from various authentic sources and Datanet reasonably believes such sources to be reliable, but does not make any representations, express or implied as to the accuracy or fitness of use of such information. The information or contents of the information/analysis do not constitute advice and should not be relied upon in making (or refraining from making) any decision. Any reliance placed upon the information provided by Datanet is the sole responsibility and strictly at the user's risk.
9. In no event will Datanet be liable for any damages (including, without limitation, damages for loss of business projects, or loss of profits) arising in contract, tort or otherwise from the use of or inability to use any of its contents, or from any action taken (or refrained from being taken) as a result of using the analysis or any of its contents. Datanet its directors, owners, editors, officials, employees, distributor and agents or any associate will not be liable for any errors in the information contained or any consequences arising from the use of the contents of the provided information/analysis.
10. If any provision of these terms and conditions is held invalid or illegal or unenforceable for any reason by any court of competent jurisdiction, such provision shall be severed and the remainder of provisions of the terms and conditions shall continue in full force and effect as if the Term of Use had been executed with the invalid, illegal or unenforceable provision eliminated.
11. If there are any discrepancies in the information provided, please bring it to attention of Datanet for suitable rectification measures.

**Buy Online This Complete Book At
Datanet India eBooks Store**

www.indiastatpublications.com

or go directly at

[http://www.indiastatpublications.com/
Assembly_factbook/Andhra_Pradesh/Aruku/ Kurupam](http://www.indiastatpublications.com/Assembly_factbook/Andhra_Pradesh/Aruku/Kurupam)

 **india**stat**elections**

ISBN . 978-93-87415-55-3



9 789387 415553