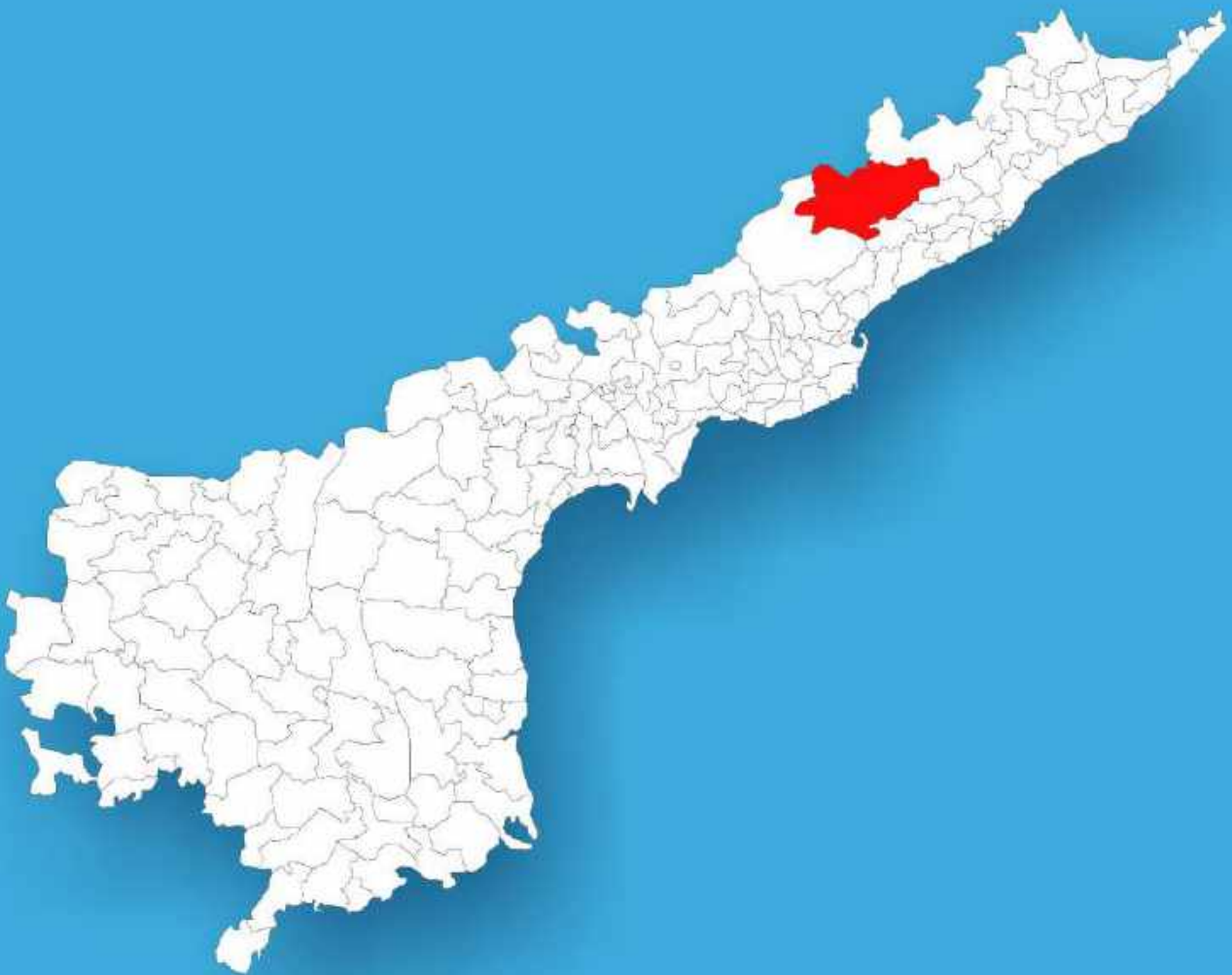




Andhra Pradesh

Assembly Factbook™

Paderu Assembly Constituency



Key Electoral Data of Paderu
Assembly Constituency (Vidhan Sabha)

Andhra Pradesh
Assembly FactbookTM
Paderu Assembly Constituency



Paderu Vidhan Sabha

Editor & Director

Dr. R.K. Thukral

Research Editor

Dr. Shafeeq Rahman

Compiled, Researched and Published by Datanet India Pvt. Ltd.

D-100, 1st Floor,

Okhla Industrial Area, Phase-I,
New Delhi- 110020.

Ph.: 91-11- 43580781-84

Email : support@indiastatpublications.com

Website : www.indiastatelections.com

Online Book Store :

www.indiastatpublications.com

Report No. : AFB/AP-029-0125

ISBN : 978-93-87415-77-5

First Edition : January, 2018

Eighth Updated Edition : January, 2025

Price : Rs. 11500/-

US\$ 310

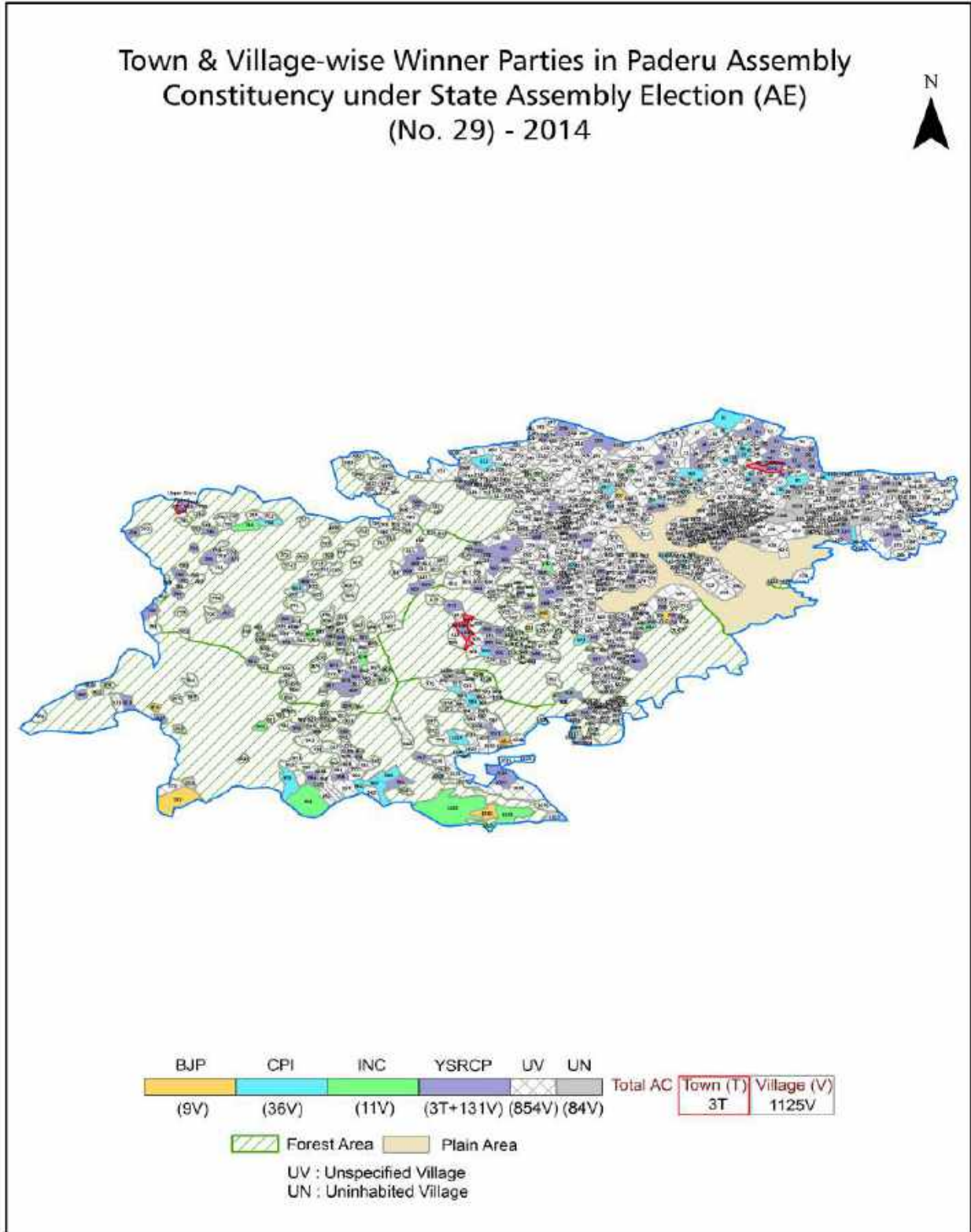
© Datanet India Pvt. Ltd.

All rights reserved. No part of this book may be reproduced, stored in a retrieval system or transmitted in any form or by any means, mechanical photocopying, photographing, scanning, recording or otherwise without the prior written permission of the publisher. Please refer to Disclaimer at page no. 285 for the use of this publication.

Printed in India

No.	Particulars	Page No.
	Introduction	
1	Assembly Constituency - (Vidhan Sabha) at a Glance Features of Assembly as per Delimitation Commission of India (2008)	1-2
	Location and Political Maps	
2	Location Map Boundaries of Assembly Constituency - (Vidhan Sabha) in District Boundaries of Assembly Constituency under Parliamentary Constituency - (Lok Sabha) Town & Village-wise Winner Parties- 2024-PE, 2024-AE, 2019-PE, 2019-AE, 2014-PE, 2014-AE, 2009-PE and 2009-AE	3-11
	Administrative Setup (2011)	
3	District Sub-district Towns Villages Inhabited Villages Uninhabited Villages Village Panchayat Intermediate Panchayat	12-61
	Demographics (2011)	
4	Population Households Rural/Urban Population Towns and Villages by Population Size Sex Ratio (Total & 0-6 Years) Religious Population Social Population Literacy Rate	62-63
	Electoral Features	
5	Important Dates of Last Elections Held Electors by Gender Service Electors Voters Voters Turnout Polling Stations & Average Number of Electors per Polling Station Electors by Age Group Present Elected Representatives	64-69
	Historical Summary Election Results	
6	Vote Share of Major Parties Winning Margin (Number & Percentage Polarity of Parties Summary Result of Assembly Segment of Parliamentary Elections 2024, 2019, 2014, 2009, 2004 and 1999 Summary Result of Assembly Elections 2024, 2019, 2014, 2009, 2004, 1999, 1994, 1989, 1985, 1983, 1978, 1972 and 1967	70-90
	Polling Station Level Election Results	
7	Name and Number of Polling Station 2024-PE, 2024-AE, 2019-PE, 2019-AE, 2014-PE, 2014-AE, 2009-PE and 2009-AE Polling Station-wise Electoral, Voter & Voter Turnout 2024-PE, 2024-AE, 2019-PE, 2019-AE, 2014-PE, 2014-AE, 2009-PE and 2009-AE Polling Station wise Elections Results 2024-PE, 2024-AE, 2019-PE, 2019-AE, 2014-PE, 2014-AE, 2009-PE and 2009-AE	91-263
	Share of Assembly Constituency	
8	Share of Assembly Constituency - (Vidhan Sabha) in State, District and Parliamentary Constituency - (Lok Sabha)	264
	Socio-Economic Amenities (2011)	
9	Access to Administrative Units Agricultural, Manufacturing and Industrial Commodities Demographic Indicators Education Health & Manpower Drinking Water Supply Sanitation Entertainment and Recreations Infrastructure Power Food Allocation Distribution and Marketing of Agriculture Commodities Infrastructure Transport and Road Infrastructure Communication Banking and Financial Services Land Use Irrigation Source	266-280
10	Abbreviation & Sources	282-283
11	Disclaimer	285

Location & Political Map



Administrative Setup

List of Village Panchayat & Intermediate Panchayat (Block) Name - 2011

Village Name	Village Panchayat Name	Intermediate Panchayat Name
A.Bandaveedhi	-	G.Madugula
Adagarapalle	Vanchula	Gudem Kotha Veedhi
Adakula	Adakula	Koyyuru
Addulu	-	G.Madugula
Agampadu	Beeram	G.Madugula
Agraharam	Duppulawada	Gudem Kotha Veedhi
Agraharam	Gudem Kotha Veedhi	Gudem Kotha Veedhi
Akuthota	Gaduthuru	G.Madugula
Alagam	Peda Luvvasingi	G.Madugula
Allivara	Vanthadapalli	Paderu
Aluguru	Ayinada	Paderu
Ambalamamidi	Solabham	G.Madugula
Ammavaridharakonda	A.Darakonda	Gudem Kotha Veedhi
Ampuru	Guttulaputtu	Paderu
Anarbha	Beeram	G.Madugula
Andanapalle	Gemmali	G.Madugula
Andangisingi	Kumbidisingi	G.Madugula
Anjalam	Sanivaram	Chintapalle
Annavaram	Annavaram	Chintapalle
Annavaram	Gummirevula	Gudem Kotha Veedhi
Annavaram	Gudem Kotha Veedhi	Gudem Kotha Veedhi
Annavaram	Budharalla	Koyyuru
Anthada	Anthada	Koyyuru
Antharla	Chintapalle	Chintapalle
Antilova	Devapuram	Paderu
Aragadapalle	-	G.Madugula
Arjapuram	Devapuram	Paderu
Arlada	Salugu	Paderu
Asirada	Lamasingi	Chintapalle

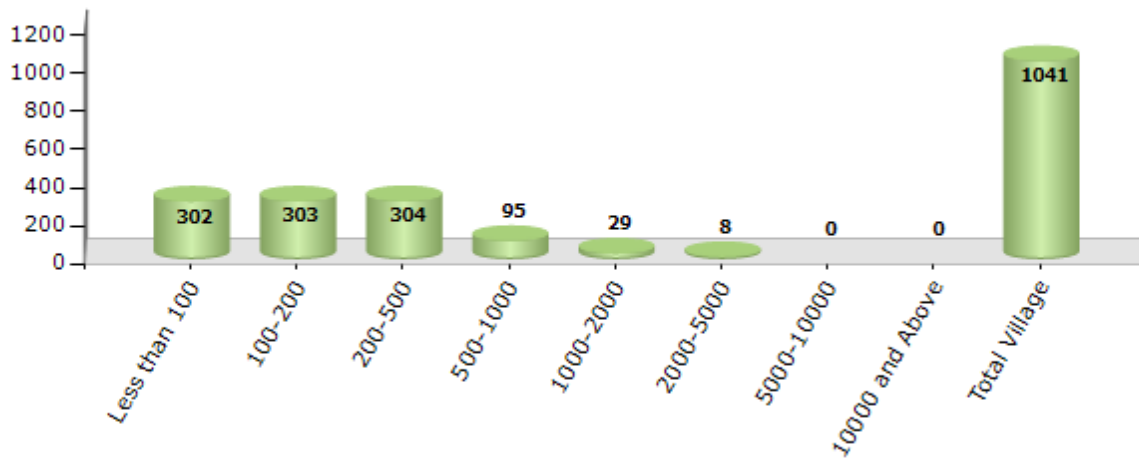
Contd....

Demographics

Number of Villages by Population Size - 2011

Less than 100	100-200	200-500	500-1000	1000-2000	2000-5000	5000-10000	10000 and Above	Total Village
302	303	304	95	29	8	0	0	1041

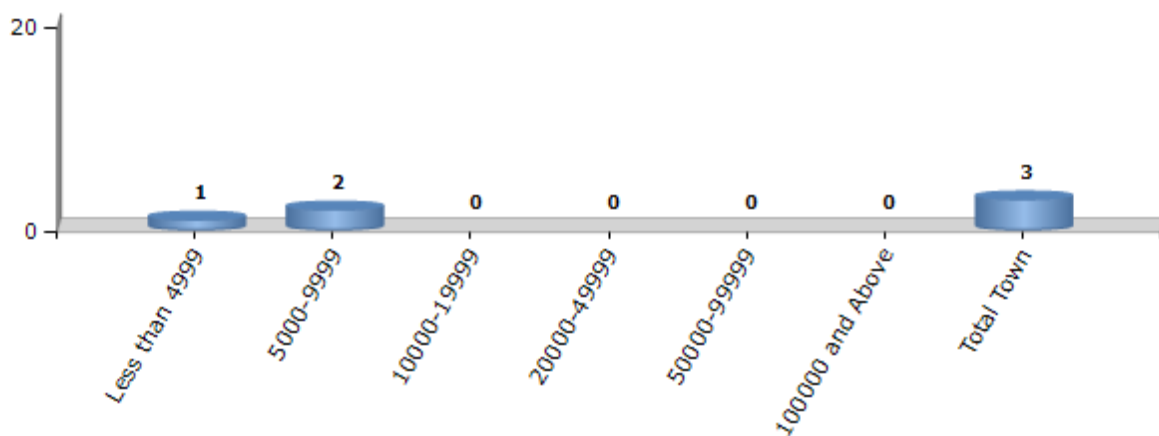
Number of Villages by Population Size - 2011



Number of Towns by Population Size - 2011

Less than 4999	5000-9999	10000-19999	20000-49999	50000-99999	100000 and Above	Total Town
1	2	0	0	0	0	3

Number of Towns by Population Size - 2011

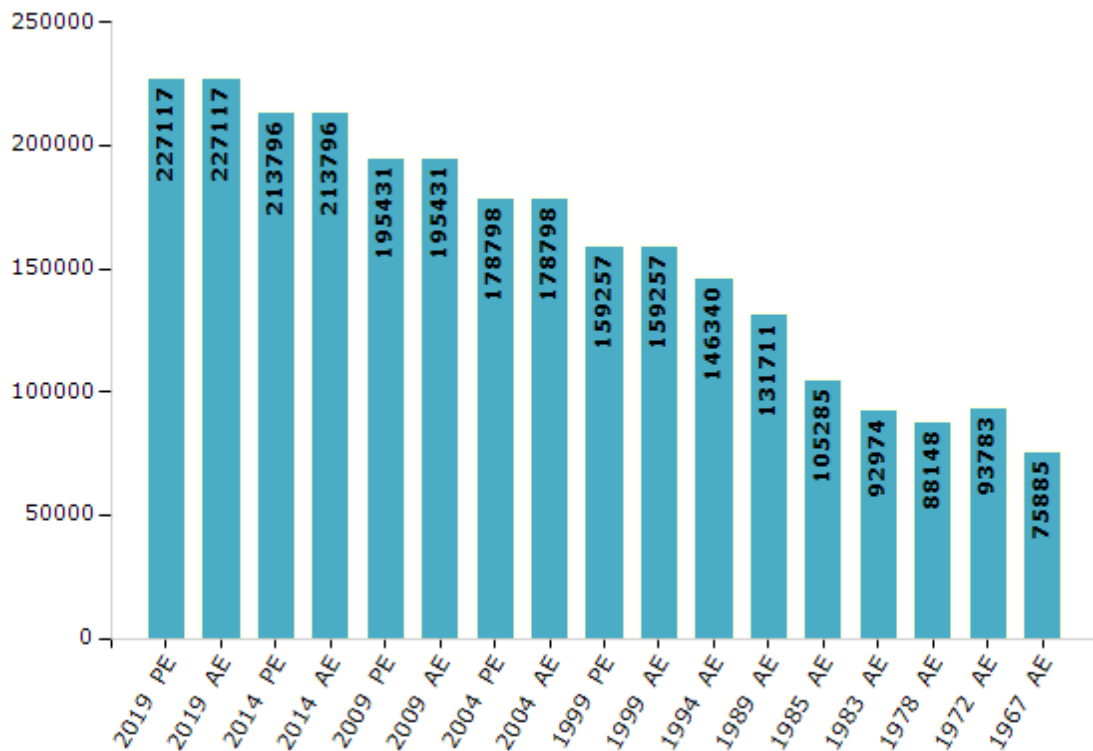


Electoral Features

Electors by Male & Female

Year	Male	Female	Others	Total	Year	Male	Female	Others	Total
2019 PE	110529	116572	16	227117	1994 AE	71868	74472	-	146340
2019 AE	110529	116572	16	227117	1989 AE	65535	66176	-	131711
2014 PE	104172	109612	12	213796	1985 AE	52590	52695	-	105285
2014 AE	104172	109612	12	213796	1983 AE	46739	46235	-	92974
2009 PE	93628	101803	-	195431	1978 AE	43965	44183	-	88148
2009 AE	93628	101803	-	195431	1972 AE	47560	46223	-	93783
2004 PE	87280	91518	-	178798	1967 AE	-	-	-	75885
2004 AE	87280	91518	-	178798	1962 AE	-	-	-	-
1999 PE	78596	80661	-	159257	1957 AE	-	-	-	-
1999 AE	78596	80661	-	159257	1955 AE	-	-	-	-

Number of Electors

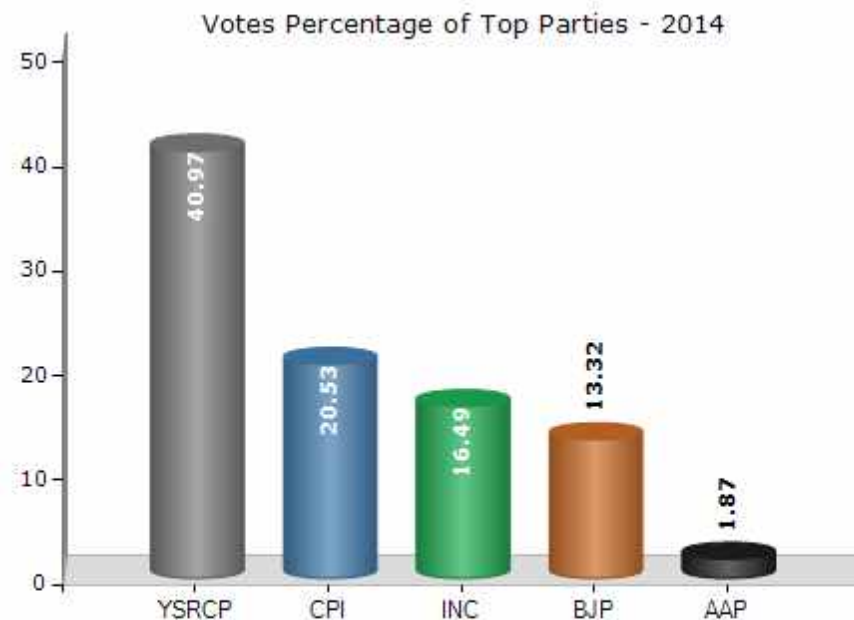


Note : AE : Assembly Election, PE : Assembly Segment of Parliamentary Election

Historical Summary Election Results

Summary Result of Assembly Election - 2014

Candidate Name	Party	Votes	Votes %
Eswari Giddi	YSRCP	52384	40.97
Goddeti Demudu	CPI	26243	20.53
Balaraju Pasupuleti	INC	21086	16.49
Lokula Gandhi	BJP	17029	13.32
Seedari Srinu	AAP	2396	1.87
Vanthala Satyanarayana	IND	1576	1.23
Surla Lovaraju	JaSPa	1168	0.91
Lochala Gangadhara Rao	IND	1142	0.89
Gaduthuri Gopala Krishna	IND	1003	0.78
Duddu Laxmoji	IND	994	0.78
	NOTA	2828	2.21



Polling Station Level Election Results

Number and Name of Polling Stations (PS) (2019 AE)

Number of Polling Stations	Name of Polling Stations	Number of Polling Stations	Name of Polling Stations
1	Z.P.H. School First Room North, Sileru	22	Govt. Primari School (T.W.) Gudem Colony Gudam Colony
2	Z.P.H. School Sileru North Side 2nd Room	23	M.P.P. School, Kunkumpudi
3	Z.P.H. School Sileru North Side 3rd Room	24	M.P.P. School, Kothapalli
4	M.P.U.P. School, Busikonda	25	G.T.W.S. School, Side To Old Ps R.V.Nagar
5	M.P.U.P. School, Duppalavada Duppa Lawada	26	G.T.W. , School (T.W.) Siribal Siribala
6	Govt. Primary School (T.W.) Kommulavada	27	G.T.W. , School (T.W.) Siribal Siribala
7	M.P.P. School Building, D.Agraharam	28	G.T.W. , School (T.W.) Siribal Siribala
8	G.T.W.A. School, Darakonda, 2Rd Room Dharakonda G.K. Veedhi	29	G.U.P. School, West Side, Rinthada
9	G.T.W.A. School, Darakonda, 1st Room Dharakonda G.K. Veedhi	30	G.U.P. School, East Side, Rinthada Rinthada G.K. Veedhi
10	G.T.W.A. School, Darakonda, 4th Room	31	M.P.U.P. School, Ebulam
11	M.P.P. School, 1st Room, Gangavaram	32	M.P.U.P. School, New Building, Ebulam
12	Govt. Primari School (T.W.), Kongapakalu	33	Govt. Primari School (T.W.) Lingavaram G.K. Veedhi
13	G.C.C. Building, Near To Old Ps Kongapakalu	34	Govt. Primari School (T.W.) New Building, Lingavaram
14	T.W.A. School, 1st Room, Sapparla	35	M.P.U.P. School 1st Room, Damanapalli
15	T.W.A. School, 2nd Room, Sapparla	36	M.P.U.P. School, 2nd Room, Damanapalli
16	T.W.A. School, 3rd Room, Sapparla	37	G.U.P. School, North Side, Sankada
17	Govt. Primari School (T.W.) Kakanuru	38	Govt. Primari School (T.W.) Nimmalapalem
18	M.P.U.P. School, Madimalu Madimallu	39	Govt. Primari School (T.W.) .Addl.Building, Nimmalapalem
19	T.W.A. School, South Side, G.K. Veedhi Gudem Kothaveedhi	40	M.P.U.P. School, Devarapalli
20	T.W.A. School, South Side, 3rd Room G.K. Veedhi Gk Veedhi	41	M.P.U.P. School, Devarapalli
21	Temporary Structure, Kampumanupakalu	42	G.P. School, Pedavalasa.

Contd....

Polling Station Level Election Results

Polling Station-wise Votes Secured by Overall Top Five Parties in Paderu Assembly in Assembly Election (AE) under Aruku Parliamentary Constituency in Andhra Pradesh (2019)

Number of Polling Station	Winner - Bhagya Lakshmi Kottagulli (YSRCP)	Runner-up - Eswari. Giddi (TDP)	3rd - Kuda Krishnarao (IND)	4th - Balaraju Pasupuleti (JnP)	5th - Vanthala Subbarao (INC)	NOTA	Other	Total Votes Secured
36	337	63	14	9	16	17	64	520
37	226	301	9	21	54	57	53	721
38	225	165	0	1	4	6	51	452
39	222	146	4	6	9	21	71	479
40	376	215	6	28	18	27	84	754
41	257	158	1	40	15	27	71	569
42	275	108	6	5	12	16	30	452
43	199	78	0	6	10	17	32	342
44	444	121	6	10	19	46	135	781
45	116	142	3	3	37	19	30	350
46	158	100	1	1	14	17	22	313
47	358	113	5	3	86	76	130	771
48	122	93	1	5	23	26	73	343
49	324	130	5	8	3	51	74	595
50	128	87	2	1	5	3	13	239
51	215	137	2	101	6	12	49	522
52	203	132	1	26	1	23	31	417
53	305	41	1	35	21	8	16	427
54	134	23	0	43	10	19	28	257
55	288	87	6	4	22	96	84	587
56	367	65	0	1	44	2	11	490
57	251	111	3	22	1	21	124	533
58	232	117	3	8	2	15	92	469
59	304	138	6	18	4	20	42	532
60	288	113	6	9	6	14	36	472
61	356	167	7	44	7	30	88	699
62	203	288	72	16	6	17	50	652
63	367	174	31	3	7	28	45	655
64	454	86	79	50	37	61	102	869
65	297	371	45	7	10	46	79	855
66	88	101	6	1	1	9	29	235
67	193	8	6	2	9	7	47	272
68	209	33	1	9	8	21	82	363
69	62	17	0	2	11	16	33	141
70	140	35	3	4	10	21	71	284

Contd....

Polling Station Level Election Results

Winner, Runner-up and 3rd Party Position & Winning Margin According to Polling Stations in Paderu Assembly in Assembly Election (AE) under Aruku Parliamentary Constituency in Andhra Pradesh (2019)

Polling Station Number	Winner Party	Winner Votes (%)	Runner-up Party	Runner-up Votes (%)	Winning Margin Votes (%)	Third Party	Third Party Votes (%)	Other Votes (%)
75	TDP	210 (49.3)	YSRCP	158 (37.09)	52 (12.21)	BJP	21 (4.93)	37 (8.69)
76	TDP	218 (44.95)	YSRCP	202 (41.65)	16 (3.3)	BJP	25 (5.15)	40 (8.25)
77	YSRCP	241 (48.3)	TDP	179 (35.87)	62 (12.43)	JnP	14 (2.81)	65 (13.03)
78	YSRCP	221 (48.79)	TDP	164 (36.2)	57 (12.59)	BJP	13 (2.87)	55 (12.14)
79	YSRCP	277 (61.69)	TDP	44 (9.8)	233 (51.89)	IND (BSN)	20 (4.45)	108 (24.05)
80	YSRCP	171 (63.57)	TDP	14 (5.2)	157 (58.37)	BJP	14 (5.2)	70 (26.02)
81	YSRCP	359 (82.53)	BJP	18 (4.14)	341 (78.39)	TDP	15 (3.45)	43 (9.89)
82	YSRCP	128 (73.99)	BJP	5 (2.89)	123 (71.1)	TDP	4 (2.31)	36 (20.81)
83	YSRCP	195 (52.42)	TDP	107 (28.76)	88 (23.66)	JnP	11 (2.96)	59 (15.86)
84	YSRCP	243 (49.39)	TDP	159 (32.32)	84 (17.07)	BJP	29 (5.89)	61 (12.4)
85	YSRCP	273 (50.09)	TDP	179 (32.84)	94 (17.25)	JnP	31 (5.69)	62 (11.38)
86	TDP	153 (51)	YSRCP	98 (32.67)	55 (18.33)	JnP	10 (3.33)	39 (13)
87	YSRCP	259 (49.81)	TDP	166 (31.92)	93 (17.89)	JnP	23 (4.42)	72 (13.85)
88	YSRCP	220 (46.32)	TDP	168 (35.37)	52 (10.95)	JnP	20 (4.21)	67 (14.11)
89	YSRCP	325 (51.26)	TDP	162 (25.55)	163 (25.71)	JnP	44 (6.94)	103 (16.25)
90	YSRCP	276 (56.67)	TDP	124 (25.46)	152 (31.21)	IND (KK)	17 (3.49)	70 (14.37)
91	YSRCP	260 (47.53)	TDP	169 (30.9)	91 (16.63)	IND (KK)	24 (4.39)	94 (17.18)
92	YSRCP	190 (40.25)	TDP	119 (25.21)	71 (15.04)	IND (KK)	51 (10.81)	112 (23.73)
93	YSRCP	357 (48.18)	TDP	209 (28.21)	148 (19.97)	IND (KK)	58 (7.83)	117 (15.79)
94	YSRCP	279 (48.02)	TDP	158 (27.19)	121 (20.83)	IND (KK)	60 (10.33)	84 (14.46)
95	YSRCP	310 (48.97)	TDP	224 (35.39)	86 (13.58)	BJP	11 (1.74)	88 (13.9)
96	YSRCP	419 (63.48)	TDP	157 (23.79)	262 (39.69)	BJP	15 (2.27)	69 (10.45)
97	YSRCP	426 (59.17)	TDP	212 (29.44)	214 (29.73)	JnP	26 (3.61)	56 (7.78)
98	YSRCP	196 (39.92)	TDP	150 (30.55)	46 (9.37)	JnP	44 (8.96)	101 (20.57)
99	YSRCP	286 (45.98)	TDP	168 (27.01)	118 (18.97)	BJP	42 (6.75)	126 (20.26)
100	YSRCP	374 (58.81)	TDP	159 (25)	215 (33.81)	JnP	43 (6.76)	60 (9.43)
101	YSRCP	64 (52.03)	TDP	37 (30.08)	27 (21.95)	BJP	8 (6.5)	14 (11.38)
102	YSRCP	247 (53.93)	TDP	116 (25.33)	131 (28.6)	BJP	21 (4.59)	74 (16.16)
103	YSRCP	235 (61.36)	TDP	97 (25.33)	138 (36.03)	BJP	20 (5.22)	31 (8.09)
104	YSRCP	329 (51.33)	TDP	156 (24.34)	173 (26.99)	BJP	35 (5.46)	121 (18.88)
105	YSRCP	319 (69.35)	TDP	78 (16.96)	241 (52.39)	BJP	42 (9.13)	21 (4.57)
106	YSRCP	394 (65.12)	BJP	101 (16.69)	293 (48.43)	TDP	34 (5.62)	76 (12.56)
107	YSRCP	405 (65.11)	TDP	76 (12.22)	329 (52.89)	BJP	50 (8.04)	91 (14.63)
108	BJP	111 (34.8)	YSRCP	95 (29.78)	16 (5.02)	IND (KK)	77 (24.14)	36 (11.29)
109	YSRCP	128 (45.55)	IND (KK)	79 (28.11)	49 (17.44)	BJP	29 (10.32)	45 (16.01)
110	YSRCP	344 (50.37)	TDP	117 (17.13)	227 (33.24)	JnP	42 (6.15)	180 (26.35)
111	YSRCP	337 (48.21)	TDP	104 (14.88)	233 (33.33)	BJP	73 (10.44)	185 (26.47)

Contd....

Socio-Economic Amenities - Rural

Access to Education Facilities

Particulars	Number of Villages (% of Population)				
	Available	Not Available	If Not Available (Distance of Nearest Facility)		
			A	B	C
Govt. Primary School	814 (94)	227 (6)	123 (3)	98 (3)	6 (0)
Private Primary School	55 (15)	986 (85)	0 (0)	0 (0)	0 (0)
Govt. Middle School	114 (31)	927 (69)	253 (22)	382 (27)	288 (19)
Private Middle School	3 (2)	1038 (98)	0 (0)	2 (0)	1 (0)
Govt. Secondary School	38 (16)	1003 (84)	151 (17)	332 (31)	517 (36)
Private Secondary School	2 (1)	1039 (99)	0 (0)	1 (0)	1 (0)
Govt. Senior Secondary School	8 (6)	1033 (94)	59 (9)	141 (16)	833 (69)
Private Senior Secondary School	0 (0)	1041 (100)	0 (0)	0 (0)	0 (0)
Govt. Arts and Science Degree College	3 (3)	1038 (97)	27 (5)	87 (12)	920 (80)
Private Arts and Science Degree College	0 (0)	1041 (100)	0 (0)	0 (0)	4 (0)
Govt. Engineering College	0 (0)	1041 (100)	0 (0)	2 (0)	536 (54)
Private Engineering College	0 (0)	1041 (100)	0 (0)	1 (0)	502 (45)
Govt. Medicine College	0 (0)	1041 (100)	1 (0)	1 (0)	1039 (100)
Private Medicine College	0 (0)	1041 (100)	0 (0)	0 (0)	0 (0)
Govt. Management Institute	0 (0)	1041 (100)	0 (0)	0 (0)	589 (63)
Private Management Institute	0 (0)	1041 (100)	1 (0)	0 (0)	451 (37)
Govt. Polytechnic	1 (1)	1040 (99)	13 (4)	42 (6)	985 (89)
Private Polytechnic	0 (0)	1041 (100)	0 (0)	0 (0)	0 (0)
Govt. Vocational Training School/ITI	0 (0)	1041 (100)	13 (2)	37 (6)	990 (92)
Private Vocational Training School/ITI	0 (0)	1041 (100)	0 (0)	0 (0)	1 (0)
Govt. Non Formal Training Centre	0 (0)	1041 (100)	0 (0)	0 (0)	1041 (100)
Private Non Formal Training Centre	0 (0)	1041 (100)	0 (0)	0 (0)	0 (0)
Govt. School For Disabled	0 (0)	1041 (100)	0 (0)	0 (0)	1039 (100)
Private School For Disabled	0 (0)	1041 (100)	0 (0)	0 (0)	2 (0)
Government Others	0 (0)	1041 (100)	0 (0)	0 (0)	0 (0)
Private Others	0 (0)	1041 (100)	0 (0)	0 (0)	0 (0)

Note : Distance A : Less than 5 km; B : Between 5-10 km; C : 10+ km.; Source : Data Analysis is based on 2011 Census.

DISCLAIMER

The Terms of Use and Disclaimer of Datanet India Private Limited (hereinafter referred to as "Datanet") for use of this analysis report of **Paderu Assembly Constituency (Paderu Vidhan Sabha)** :-

1. **Assembly Factbook™** is a Registered Trade Mark owned by Datanet.
2. All the maps are sketched and graphical representation only and have not been drawn to the scale and also not to represent the actual geographical area or boundary of the unit.
3. The data for the aforesaid analysis is based on authentic sources and has been culled from the various publications of Census, CSO and NSSO for district and block level data, various central and state government departments, Central & State Elections Commissions and the concerned Returning Officers' releases, Electoral Rolls, Election results and allied publications, internal assessment, surveys, estimates and analysis. Therefore, certain adjustment of data at micro level may have been done to arrive closer to the macro data.
4. Data have been provided on an "As Is" and "As AVAILABLE" basis
5. The colours shown in the maps or diagram and charts of a particular party, alliance or AC are indicative and do not represent them.
6. This publication which includes maps, sheets, graphs and data would be the property under copyright of Datanet only. The user may use these for its internal study, analysis and research purposes. It's public display, re-selling or any commercial uses by the user are not allowed.
7. Datanet has taken due care and caution in compilation and processing of data and allied information, but does not guarantee the accuracy, adequacy or completeness of any information/analysis and will be not responsible for any errors or omissions or for the results obtained from the use of such information/analysis.
8. All the contents for the publication have been culled from various authentic sources and Datanet reasonably believes such sources to be reliable, but does not make any representations, express or implied as to the accuracy or fitness of use of such information. The information or contents of the information/analysis do not constitute advice and should not be relied upon in making (or refraining from making) any decision. Any reliance placed upon the information provided by Datanet is the sole responsibility and strictly at the user's risk.
9. In no event will Datanet be liable for any damages (including, without limitation, damages for loss of business projects, or loss of profits) arising in contract, tort or otherwise from the use of or inability to use any of its contents, or from any action taken (or refrained from being taken) as a result of using the analysis or any of its contents. Datanet its directors, owners, editors, officials, employees, distributor and agents or any associate will not be liable for any errors in the information contained or any consequences arising from the use of the contents of the provided information/analysis.
10. If any provision of these terms and conditions is held invalid or illegal or unenforceable for any reason by any court of competent jurisdiction, such provision shall be severed and the remainder of provisions of the terms and conditions shall continue in full force and effect as if the Term of Use had been executed with the invalid, illegal or unenforceable provision eliminated.
11. If there are any discrepancies in the information provided, please bring it to attention of Datanet for suitable rectification measures.

Buy Online This Complete Book At
Datanet India eBooks Store

www.indiastatpublications.com

or go directly at

[http://www.indiastatpublications.com/
Assembly_factbook/Andhra_Pradesh/Aruku/Paderu](http://www.indiastatpublications.com/Assembly_factbook/Andhra_Pradesh/Aruku/Paderu)

 **india**stat**elections**

ISBN . 978-93-87415-77-5

