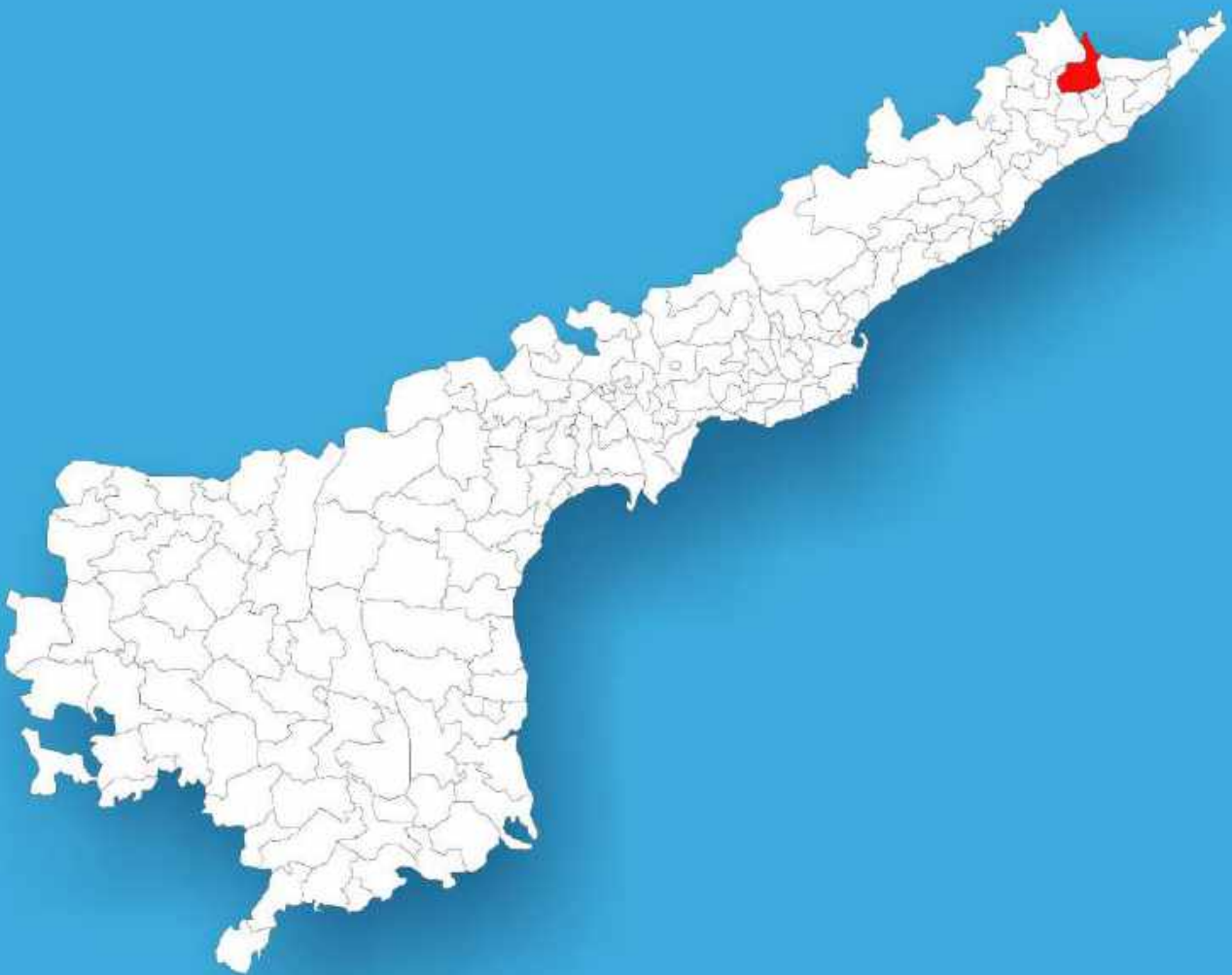




Andhra Pradesh

# Assembly Factbook™

Palakonda Assembly Constituency



Key Electoral Data of Palakonda  
Assembly Constituency (Vidhan Sabha)

Andhra Pradesh  
**Assembly Factbook**<sup>TM</sup>  
Palakonda Assembly Constituency



Palakonda Vidhan Sabha

## **Editor & Director**

Dr. R.K. Thukral

## **Research Editor**

Dr. Shafeeq Rahman

## **Compiled, Researched and Published by Datanet India Pvt. Ltd.**

D-100, 1st Floor,

Okhla Industrial Area, Phase-I,  
New Delhi- 110020.

Ph.: 91-11- 43580781-84

Email : support@indiastatpublications.com

Website : www.indiastatelections.com

## **Online Book Store :**

www.indiastatpublications.com

**Report No. :** AFB/AP-010-0125

**ISBN :** 978-93-87415-79-9

**First Edition :** January, 2018

**Eighth Updated Edition :** January, 2025

**Price :** Rs. 11500/-

US\$ 310

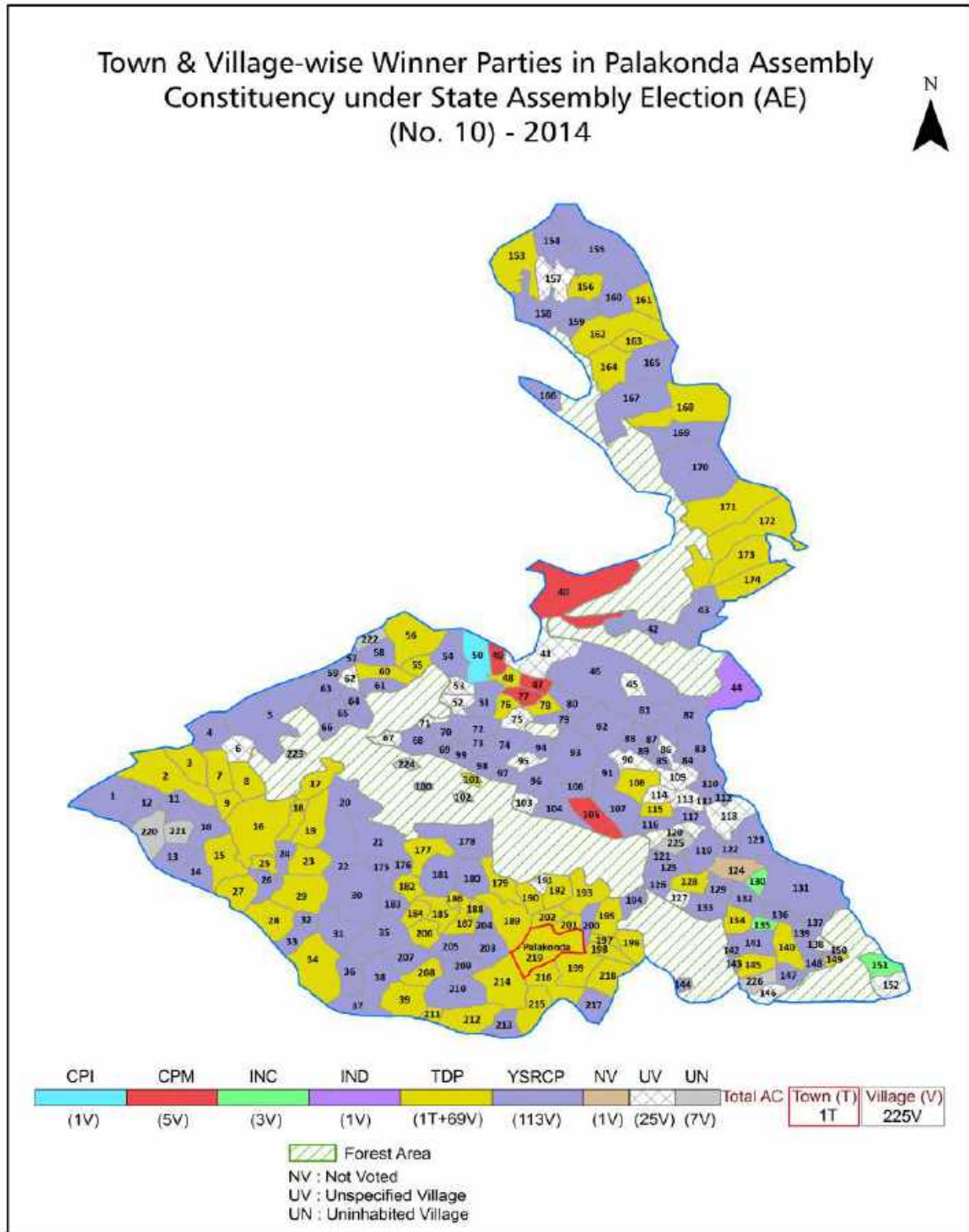
**© Datanet India Pvt. Ltd.**

All rights reserved. No part of this book may be reproduced, stored in a retrieval system or transmitted in any form or by any means, mechanical photocopying, photographing, scanning, recording or otherwise without the prior written permission of the publisher. Please refer to Disclaimer at page no. 244 for the use of this publication.

Printed in India

No.	Particulars	Page No.
	<b>Introduction</b>	
1	Assembly Constituency - (Vidhan Sabha) at a Glance   Features of Assembly as per Delimitation Commission of India (2008)	1-2
	<b>Location and Political Maps</b>	
2	Location Map   Boundaries of Assembly Constituency - (Vidhan Sabha) in District   Boundaries of Assembly Constituency under Parliamentary Constituency - (Lok Sabha)   Town & Village-wise Winner Parties- 2024-PE, 2024-AE, 2019-PE, 2019-AE, 2014-PE, 2014-AE, 2009-PE and 2009-AE	3-11
	<b>Administrative Setup (2011)</b>	
3	District   Sub-district   Towns   Villages   Inhabited Villages   Uninhabited Villages   Village Panchayat   Intermediate Panchayat	12-23
	<b>Demographics (2011)</b>	
4	Population   Households   Rural/Urban Population   Towns and Villages by Population Size   Sex Ratio (Total & 0-6 Years)   Religious Population   Social Population   Literacy Rate	24-25
	<b>Electoral Features</b>	
5	Important Dates of Last Elections Held   Electors by Gender   Service Electors   Voters   Voters Turnout   Polling Stations & Average Number of Electors per Polling Station   Electors by Age Group   Present Elected Representatives	26-31
	<b>Historical Summary Election Results</b>	
6	Vote Share of Major Parties   Winning Margin (Number & Percentage   Polarity of Parties   Summary Result of Assembly Segment of Parliamentary Elections 2024, 2019, 2014, 2009, 2004 and 1999   Summary Result of Assembly Elections 2024, 2019, 2014, 2009, 2004, 1999, 1994, 1989, 1985, 1983, 1978, 1972, 1967, 1962 and 1955	32-54
	<b>Polling Station Level Election Results</b>	
7	Name and Number of Polling Station 2024-PE, 2024-AE, 2019-PE, 2019-AE, 2014-PE, 2014-AE, 2009-PE and 2009-AE   Polling Station-wise Electoral, Voter & Voter Turnout 2024-PE, 2024-AE, 2019-PE, 2019-AE, 2014-PE, 2014-AE, 2009-PE and 2009-AE   Polling Station wise Elections Results 2024-PE, 2024-AE, 2019-PE, 2019-AE, 2014-PE, 2014-AE, 2009-PE and 2009-AE	55-222
	<b>Share of Assembly Constituency</b>	
8	Share of Assembly Constituency - (Vidhan Sabha) in State, District and Parliamentary Constituency - (Lok Sabha)	223
	<b>Socio-Economic Amenities (2011)</b>	
9	Access to Administrative Units   Agricultural, Manufacturing and Industrial Commodities   Demographic Indicators   Education   Health & Manpower   Drinking Water Supply   Sanitation   Entertainment and Recreations Infrastructure   Power   Food Allocation Distribution and Marketing of Agriculture Commodities Infrastructure   Transport and Road Infrastructure   Communication   Banking and Financial Services   Land Use   Irrigation Source	225-239
10	<b>Abbreviation &amp; Sources</b>	241-242
11	<b>Disclaimer</b>	244

Location & Political Map



## Administrative Setup

### List of Village Panchayat & Intermediate Panchayat (Block) Name - 2011

Village Name	Village Panchayat Name	Intermediate Panchayat Name
Adali	Sambham	Seethampeta
Adaru	Adaru	Veeraghattam
Addakulaguda	Gondi	Seethampeta
Ampili	Ampili	Palakonda
Annavaram	Annavaram	Palakonda
Antikonda	Kuddapalli	Seethampeta
Aradala	Aradala	Palakonda
Atchaba	Kuddapalle	Seethampeta
Attali	Attali	Palakonda
Avalangi	Avalangi	Palakonda
Barna	Pubbada	Seethampeta
Battili	Battili	Bhamini
Bejji	Bejji	Palakonda
Benarai	Kondada	Seethampeta
Bethupuram	Gondi	Seethampeta
Bhamini	Bhamini	Bhamini
Bhasuru	Bhasuru	Palakonda
Bhuchendri	Kadagandi	Seethampeta
Billumada	Puliputti	Seethampeta
Bitiwada	Bitiwada	Veeraghattam
Bodlapadu	Bodlapadu	Veeraghattam
Bommika	Vaddangi	Bhamini
Budagarai	Manda	Seethampeta
Bukkuru	Bukkuru	Palakonda
Buruga	Chalivendri	Veeraghattam
Burujola	Burujola	Bhamini
Chalivendri	Chalivendri	Veeraghattam
Chebiyyam Valasa	Chebiyyam Valasa	Veeraghattam
Chekkapuram	Donubai	Seethampeta

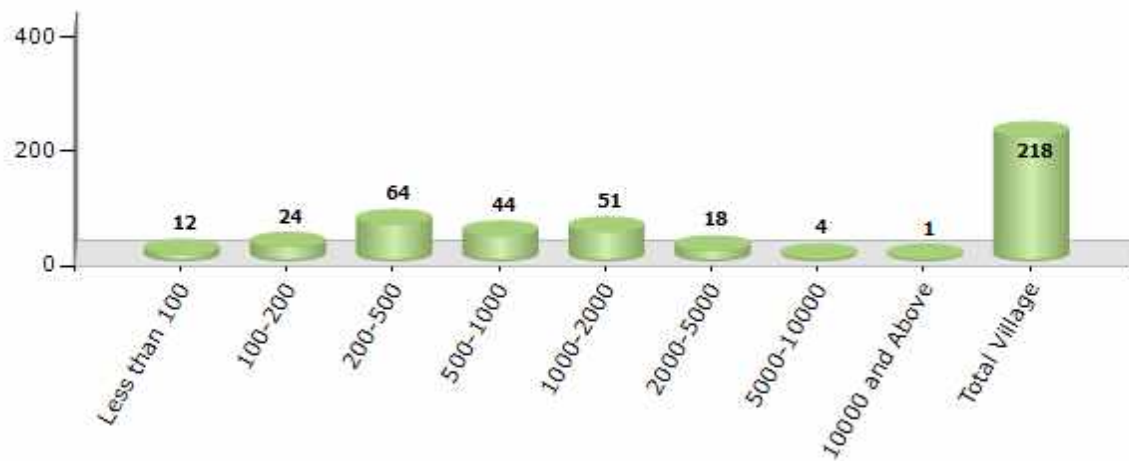
Contd....

## Demographics

### Number of Villages by Population Size - 2011

Less than 100	100-200	200-500	500-1000	1000-2000	2000-5000	5000-10000	10000 and Above	Total Village
12	24	64	44	51	18	4	1	218

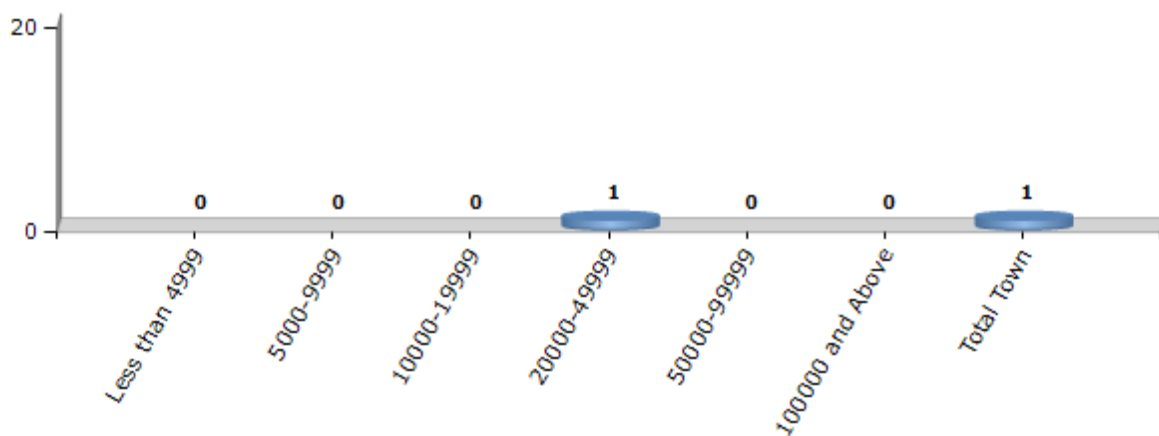
Number of Villages by Population Size - 2011



### Number of Towns by Population Size - 2011

Less than 4999	5000-9999	10000-19999	20000-49999	50000-99999	100000 and Above	Total Town
0	0	0	1	0	0	1

Number of Towns by Population Size - 2011

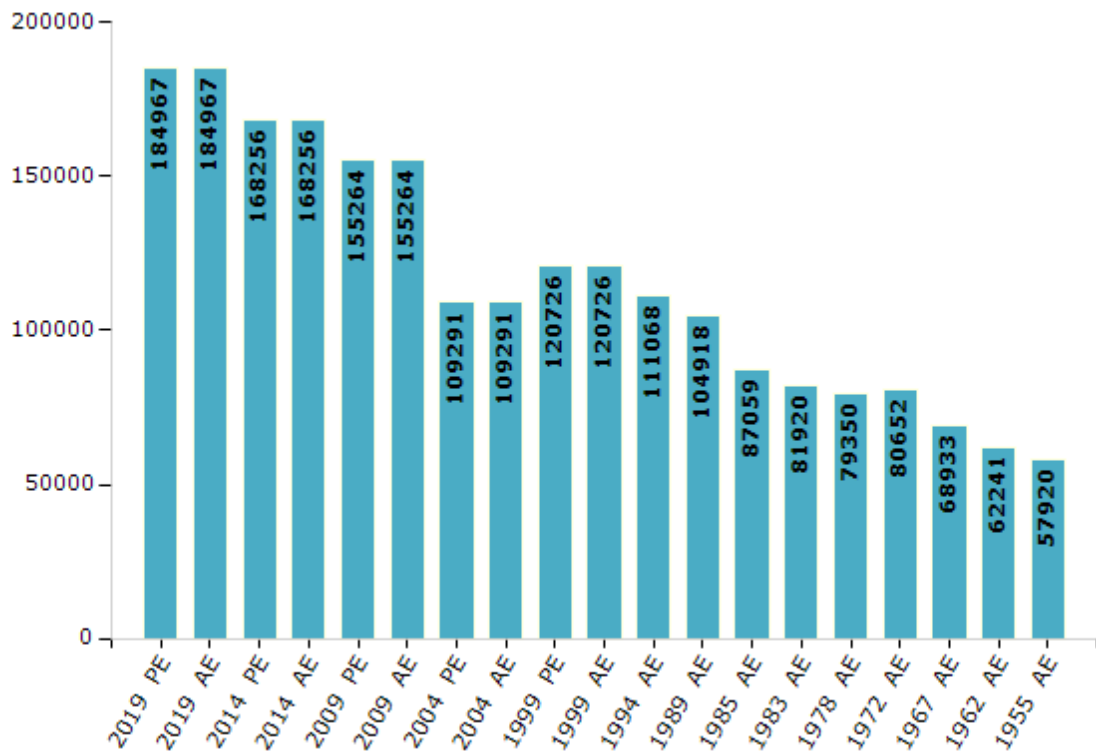


## Electoral Features

### Electors by Male & Female

Year	Male	Female	Others	Total	Year	Male	Female	Others	Total
2019 PE	91462	93494	11	184967	1994 AE	54172	56896	-	111068
2019 AE	91462	93494	11	184967	1989 AE	52576	52342	-	104918
2014 PE	82828	85418	10	168256	1985 AE	41881	45178	-	87059
2014 AE	82828	85418	10	168256	1983 AE	39348	42572	-	81920
2009 PE	74862	80402	-	155264	1978 AE	38090	41260	-	79350
2009 AE	74862	80402	-	155264	1972 AE	40671	39981	-	80652
2004 PE	52811	56480	-	109291	1967 AE	-	-	-	68933
2004 AE	52811	56480	-	109291	1962 AE	-	-	-	62241
1999 PE	57774	62952	-	120726	1957 AE	-	-	-	-
1999 AE	57774	62952	-	120726	1955 AE	-	-	-	57920

Number of Electors



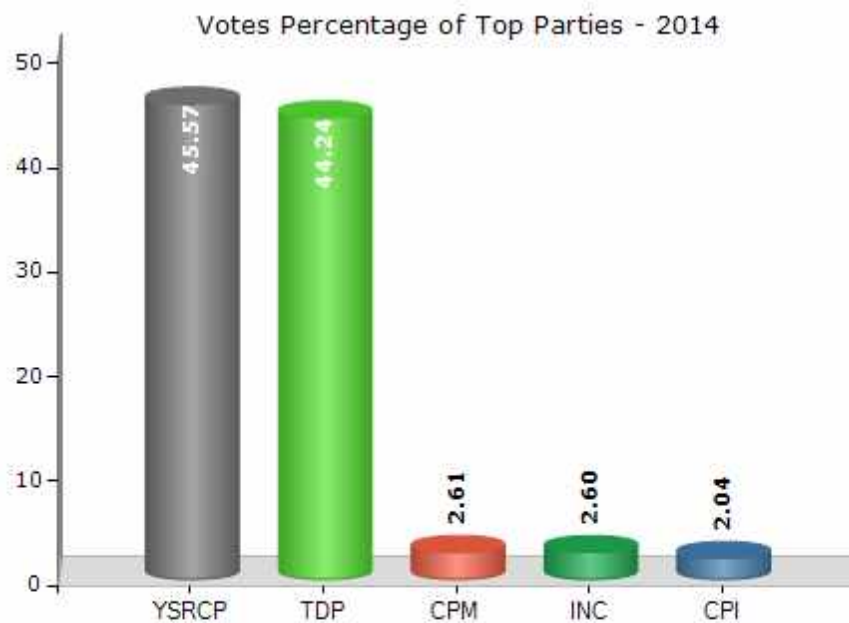
Note : AE : Assembly Election, PE : Assembly Segment of Parliamentary Election



## Historical Summary Election Results

### Summary Result of Assembly Election - 2014

Candidate Name	Party	Votes	Votes %
Viswasarayi Kalavathi	YSRCP	55337	45.57
Jaya Krishna Nimmaka	TDP	53717	44.24
Pattika Kumar	CPM	3165	2.61
Nimmaka Sugreevulu	INC	3162	2.6
Kurangi Manmadha Rao	CPI	2483	2.04
Savara Puliputti Pentadu	IND	1423	1.17
Biddika Venkayya	IND	759	0.63
	NOTA	1382	1.14



## Polling Station Level Election Results

### Number and Name of Polling Stations (PS) (2019 AE)

Number of Polling Stations	Name of Polling Stations	Number of Polling Stations	Name of Polling Stations
1	M.P.P. School, Dibbaguda	22	Anganwadi Center, Danjupai
2	M.P.P. School, Somagandi	23	G.E. School, Tumbakonda
3	M.P.P. School, North Room Somagandi Akkannaguda	24	M.P.P. School, Ramanagaram
4	M.P.P. School, Kirapa	25	G.E. School, Killada
5	G.T.W.A.H. School, Haddubangi	26	G.E. School, Darapadu
6	M.P.P. School, Upparajammi	27	G.E. School, Gadidhapayi
7	M.P.P. School, Chintada	28	G.T.W.A.H School, (Boys) Donubai
8	M.P.P. School, Kondada	29	G.P. School, Pedatankidi
9	G.P. School, Benarai	30	M.P.P. School, Dasugumada
10	M.P.P. School, Puliputti	31	M.P.P. School, K.Veeraghattam
11	M.P.P. School, Mukundapuram	32	G.T.W.A H. School (Boys) Peddapolla
12	M.P.P. School, Marripadu	33	G.E. School, Tadipai
13	G.T.W.A. High School, (Girls) Chinnabegga	34	M.P.P. School, Jayapuram
14	M.P.P. School, Gorapaadu	35	Alt. School, Nayikamma Guda Chinna Polla
15	Gtwh School, (Girls) Puthikavalasa	36	G.P. School, Gadikarem
16	M.P.P. School, Tumbali	37	Anganwadi Building, Gadigujji
17	Govt. Primary School, Chavidivalasa Gudangi	38	G.P. School, Duggi
18	M.P.P. School, Gummada	39	M.P.P. School, Velagapuram
19	M.P.P. School, Ghati Gummada	40	G.E. School, Kottakota
20	G.P. School, Dabara	41	M.P.P. School, Manapuram
21	G.E. School, Kosangi	42	G.E. School, Kusumuru

Contd....

## Polling Station Level Election Results

### Polling Station-wise Votes Secured by Overall Top Five Parties in Palakonda Assembly in Assembly Election (AE) under Aruku Parliamentary Constituency in Andhra Pradesh (2019)

Number of Polling Station	Winner - Viswasarayi Kalavathi (YSRCP)	Runner-up - Jayakrishna Nimmaka (TDP)	3rd - Dvg Sankara Rao (CPI)	4th - Suneetha Thadangi (BJP)	5th - H. Prasad Rao (INC)	NOTA	Other	Total Votes Secured
36	79	54	4	2	2	16	5	162
37	33	89	1	3	2	3	3	134
38	285	4	5	0	2	11	0	307
39	97	45	10	3	3	9	1	168
40	118	92	0	0	0	8	1	219
41	209	27	15	3	1	12	14	281
42	167	106	3	4	1	12	9	302
43	118	92	1	1	1	1	33	247
44	142	99	8	12	2	5	0	268
45	175	80	6	8	12	17	8	306
46	103	112	5	3	3	9	3	238
47	285	25	18	6	4	19	11	368
48	202	13	0	1	0	2	1	219
49	128	24	2	1	0	2	4	161
50	54	98	0	0	1	10	0	163
51	183	9	1	0	0	0	0	193
52	533	93	17	5	16	32	19	715
53	55	76	3	1	5	13	81	234
54	95	1	1	0	0	0	0	97
55	152	39	12	2	7	39	21	272
56	321	6	7	2	0	6	0	342
57	121	22	10	3	3	36	14	209
58	243	16	27	12	5	5	3	311
59	235	139	4	0	2	15	4	399
60	146	56	3	0	2	15	4	226
61	112	13	5	0	0	0	0	130
62	477	46	34	7	4	46	12	626
63	123	59	11	2	0	8	7	210
64	102	5	8	0	1	22	13	151
65	265	138	21	6	7	48	20	505
66	225	29	10	2	9	47	9	331
67	401	220	13	15	5	0	2	656
68	128	91	7	5	4	4	0	239
69	213	203	9	11	5	6	4	451
70	156	38	7	1	3	6	7	218

Contd....

## Polling Station Level Election Results

**Winner, Runner-up and 3rd Party Position & Winning Margin According to Polling Stations in Palakonda Assembly in Assembly Election (AE) under Aruku Parliamentary Constituency in Andhra Pradesh (2019)**

Polling Station Number	Winner Party	Winner Votes (%)	Runner-up Party	Runner-up Votes (%)	Winning Margin Votes (%)	Third Party	Third Party Votes (%)	Other Votes (%)
75	TDP	104 (67.53)	YSRCP	43 (27.92)	61 (39.61)	IND (GS)	3 (1.95)	4 (2.6)
76	YSRCP	124 (83.22)	CPI	7 (4.7)	117 (78.52)	TDP	5 (3.36)	13 (8.72)
77	YSRCP	125 (57.6)	TDP	23 (10.6)	102 (47)	IND (AKR)	21 (9.68)	48 (22.12)
78	YSRCP	252 (70.99)	TDP	63 (17.75)	189 (53.24)	CPI	16 (4.51)	24 (6.76)
79	YSRCP	276 (49.55)	TDP	223 (40.04)	53 (9.51)	INC	13 (2.33)	45 (8.08)
80	YSRCP	403 (76.18)	TDP	43 (8.13)	360 (68.05)	CPI	15 (2.84)	68 (12.85)
81	YSRCP	132 (47.31)	TDP	109 (39.07)	23 (8.24)	INC	24 (8.6)	14 (5.02)
82	YSRCP	72 (51.06)	TDP	46 (32.62)	26 (18.44)	CPI	4 (2.84)	19 (13.48)
83	YSRCP	227 (61.19)	TDP	101 (27.22)	126 (33.97)	CPI	15 (4.04)	28 (7.55)
84	TDP	92 (50.55)	YSRCP	54 (29.67)	38 (20.88)	IND (AKR)	7 (3.85)	29 (15.93)
85	YSRCP	421 (82.71)	TDP	50 (9.82)	371 (72.89)	CPI	15 (2.95)	23 (4.52)
86	YSRCP	89 (51.74)	TDP	61 (35.47)	28 (16.27)	BJP	5 (2.91)	17 (9.88)
87	YSRCP	117 (71.34)	TDP	26 (15.85)	91 (55.49)	BJP	3 (1.83)	18 (10.98)
88	YSRCP	113 (47.68)	TDP	90 (37.97)	23 (9.71)	CPI	10 (4.22)	24 (10.13)
89	YSRCP	163 (81.09)	TDP	30 (14.93)	133 (66.16)	CPI	5 (2.49)	3 (1.49)
90	YSRCP	161 (75.23)	TDP	21 (9.81)	140 (65.42)	CPI	9 (4.21)	23 (10.75)
91	TDP	40 (61.54)	YSRCP	18 (27.69)	22 (33.85)	CPI	1 (1.54)	6 (9.23)
92	YSRCP	98 (50.52)	TDP	72 (37.11)	26 (13.41)	CPI	5 (2.58)	19 (9.79)
93	TDP	489 (57.06)	YSRCP	263 (30.69)	226 (26.37)	CPI	12 (1.4)	93 (10.85)
94	YSRCP	177 (61.67)	TDP	70 (24.39)	107 (37.28)	IND (AKR)	9 (3.14)	31 (10.8)
95	YSRCP	79 (54.48)	TDP	43 (29.66)	36 (24.82)	CPI	4 (2.76)	19 (13.1)
96	YSRCP	289 (63.38)	IND (AKR)	49 (10.75)	240 (52.63)	TDP	28 (6.14)	90 (19.74)
97	YSRCP	201 (52.34)	TDP	148 (38.54)	53 (13.8)	CPI	9 (2.34)	26 (6.77)
98	YSRCP	91 (68.42)	TDP	8 (6.02)	83 (62.4)	CPI	5 (3.76)	29 (21.8)
99	YSRCP	112 (74.17)	TDP	11 (7.28)	101 (66.89)	IND (GS)	6 (3.97)	22 (14.57)
100	YSRCP	247 (78.91)	TDP	45 (14.38)	202 (64.53)	CPI	9 (2.88)	12 (3.83)
101	YSRCP	83 (63.36)	TDP	41 (31.3)	42 (32.06)	CPI	3 (2.29)	4 (3.05)
102	YSRCP	202 (62.54)	TDP	71 (21.98)	131 (40.56)	IND (GS)	10 (3.1)	40 (12.38)
103	YSRCP	119 (71.69)	TDP	31 (18.67)	88 (53.02)	BJP	3 (1.81)	13 (7.83)
104	YSRCP	501 (81.86)	TDP	80 (13.07)	421 (68.79)	IND (GS)	5 (0.82)	26 (4.25)
105	TDP	304 (71.7)	YSRCP	75 (17.69)	229 (54.01)	CPI	8 (1.89)	37 (8.73)
106	TDP	383 (58.83)	YSRCP	223 (34.25)	160 (24.58)	CPI	18 (2.76)	27 (4.15)
107	YSRCP	393 (57.21)	TDP	257 (37.41)	136 (19.8)	CPI	12 (1.75)	25 (3.64)
108	TDP	294 (47.65)	YSRCP	285 (46.19)	9 (1.46)	INC	12 (1.94)	26 (4.21)
109	TDP	288 (47.84)	YSRCP	287 (47.67)	1 (0.17)	CPI	13 (2.16)	14 (2.33)
110	TDP	226 (57.36)	YSRCP	134 (34.01)	92 (23.35)	CPI	13 (3.3)	21 (5.33)
111	TDP	70 (50)	YSRCP	64 (45.71)	6 (4.29)	CPI	3 (2.14)	3 (2.14)

Contd....

## Socio-Economic Amenities - Rural

### Access to Education Facilities

Particulars	Number of Villages (% of Population)				
	Available	Not Available	If Not Available (Distance of Nearest Facility)		
			A	B	C
Govt. Primary School	217 (100)	1 (0)	1 (0)	0 (0)	0 (0)
Private Primary School	11 (17)	207 (83)	0 (0)	0 (0)	0 (0)
Govt. Middle School	74 (70)	144 (30)	92 (19)	44 (9)	5 (1)
Private Middle School	10 (16)	208 (84)	0 (0)	0 (0)	0 (0)
Govt. Secondary School	27 (37)	191 (63)	96 (30)	77 (24)	12 (3)
Private Secondary School	9 (18)	209 (82)	0 (0)	0 (0)	0 (0)
Govt. Senior Secondary School	6 (15)	212 (85)	55 (22)	67 (33)	89 (28)
Private Senior Secondary School	2 (9)	216 (91)	0 (0)	0 (0)	0 (0)
Govt. Arts and Science Degree College	1 (7)	217 (93)	24 (15)	34 (19)	30 (13)
Private Arts and Science Degree College	3 (11)	215 (89)	22 (6)	27 (10)	78 (26)
Govt. Engineering College	0 (0)	218 (100)	0 (0)	0 (0)	67 (15)
Private Engineering College	0 (0)	218 (100)	0 (0)	0 (0)	151 (85)
Govt. Medicine College	0 (0)	218 (100)	0 (0)	0 (0)	218 (100)
Private Medicine College	0 (0)	218 (100)	0 (0)	0 (0)	0 (0)
Govt. Management Institute	0 (0)	218 (100)	0 (0)	0 (0)	0 (0)
Private Management Institute	0 (0)	218 (100)	0 (0)	0 (0)	218 (100)
Govt. Polytechnic	0 (0)	218 (100)	0 (0)	0 (0)	196 (80)
Private Polytechnic	0 (0)	218 (100)	3 (2)	1 (2)	18 (16)
Govt. Vocational Training School/ITI	1 (2)	217 (98)	20 (4)	18 (3)	157 (70)
Private Vocational Training School/ITI	0 (0)	218 (100)	3 (2)	1 (2)	18 (16)
Govt. Non Formal Training Centre	1 (2)	217 (98)	20 (4)	18 (3)	179 (90)
Private Non Formal Training Centre	0 (0)	218 (100)	0 (0)	0 (0)	0 (0)
Govt. School For Disabled	0 (0)	218 (100)	0 (0)	0 (0)	218 (100)
Private School For Disabled	0 (0)	218 (100)	0 (0)	0 (0)	0 (0)
Government Others	0 (0)	218 (100)	0 (0)	0 (0)	0 (0)
Private Others	0 (0)	218 (100)	0 (0)	0 (0)	0 (0)

Note : Distance A : Less than 5 km; B : Between 5-10 km; C : 10+ km.; Source : Data Analysis is based on 2011 Census.

## DISCLAIMER

The Terms of Use and Disclaimer of Datanet India Private Limited (hereinafter referred to as "Datanet") for use of this analysis report of **Palakonda Assembly Constituency (Palakonda Vidhan Sabha)** :-

1. **Assembly Factbook™** is a Registered Trade Mark owned by Datanet.
2. All the maps are sketched and graphical representation only and have not been drawn to the scale and also not to represent the actual geographical area or boundary of the unit.
3. The data for the aforesaid analysis is based on authentic sources and has been culled from the various publications of Census, CSO and NSSO for district and block level data, various central and state government departments, Central & State Elections Commissions and the concerned Returning Officers' releases, Electoral Rolls, Election results and allied publications, internal assessment, surveys, estimates and analysis. Therefore, certain adjustment of data at micro level may have been done to arrive closer to the macro data.
4. Data have been provided on an "As Is" and "As AVAILABLE" basis
5. The colours shown in the maps or diagram and charts of a particular party, alliance or AC are indicative and do not represent them.
6. This publication which includes maps, sheets, graphs and data would be the property under copyright of Datanet only. The user may use these for its internal study, analysis and research purposes. It's public display, re-selling or any commercial uses by the user are not allowed.
7. Datanet has taken due care and caution in compilation and processing of data and allied information, but does not guarantee the accuracy, adequacy or completeness of any information/analysis and will be not responsible for any errors or omissions or for the results obtained from the use of such information/analysis.
8. All the contents for the publication have been culled from various authentic sources and Datanet reasonably believes such sources to be reliable, but does not make any representations, express or implied as to the accuracy or fitness of use of such information. The information or contents of the information/analysis do not constitute advice and should not be relied upon in making (or refraining from making) any decision. Any reliance placed upon the information provided by Datanet is the sole responsibility and strictly at the user's risk.
9. In no event will Datanet be liable for any damages (including, without limitation, damages for loss of business projects, or loss of profits) arising in contract, tort or otherwise from the use of or inability to use any of its contents, or from any action taken (or refrained from being taken) as a result of using the analysis or any of its contents. Datanet its directors, owners, editors, officials, employees, distributor and agents or any associate will not be liable for any errors in the information contained or any consequences arising from the use of the contents of the provided information/analysis.
10. If any provision of these terms and conditions is held invalid or illegal or unenforceable for any reason by any court of competent jurisdiction, such provision shall be severed and the remainder of provisions of the terms and conditions shall continue in full force and effect as if the Term of Use had been executed with the invalid, illegal or unenforceable provision eliminated.
11. If there are any discrepancies in the information provided, please bring it to attention of Datanet for suitable rectification measures.

**Buy Online This Complete Book At**  
**Datanet India eBooks Store**

[www.indiastatpublications.com](http://www.indiastatpublications.com)

or go directly at

[http://www.indiastatpublications.com/  
Assembly\\_factbook/Andhra\\_Pradesh/Aruku/Palakonda](http://www.indiastatpublications.com/Assembly_factbook/Andhra_Pradesh/Aruku/Palakonda)

 **india**stat**elections**

ISBN : 978-93-87416-79-9



9 789387 415799