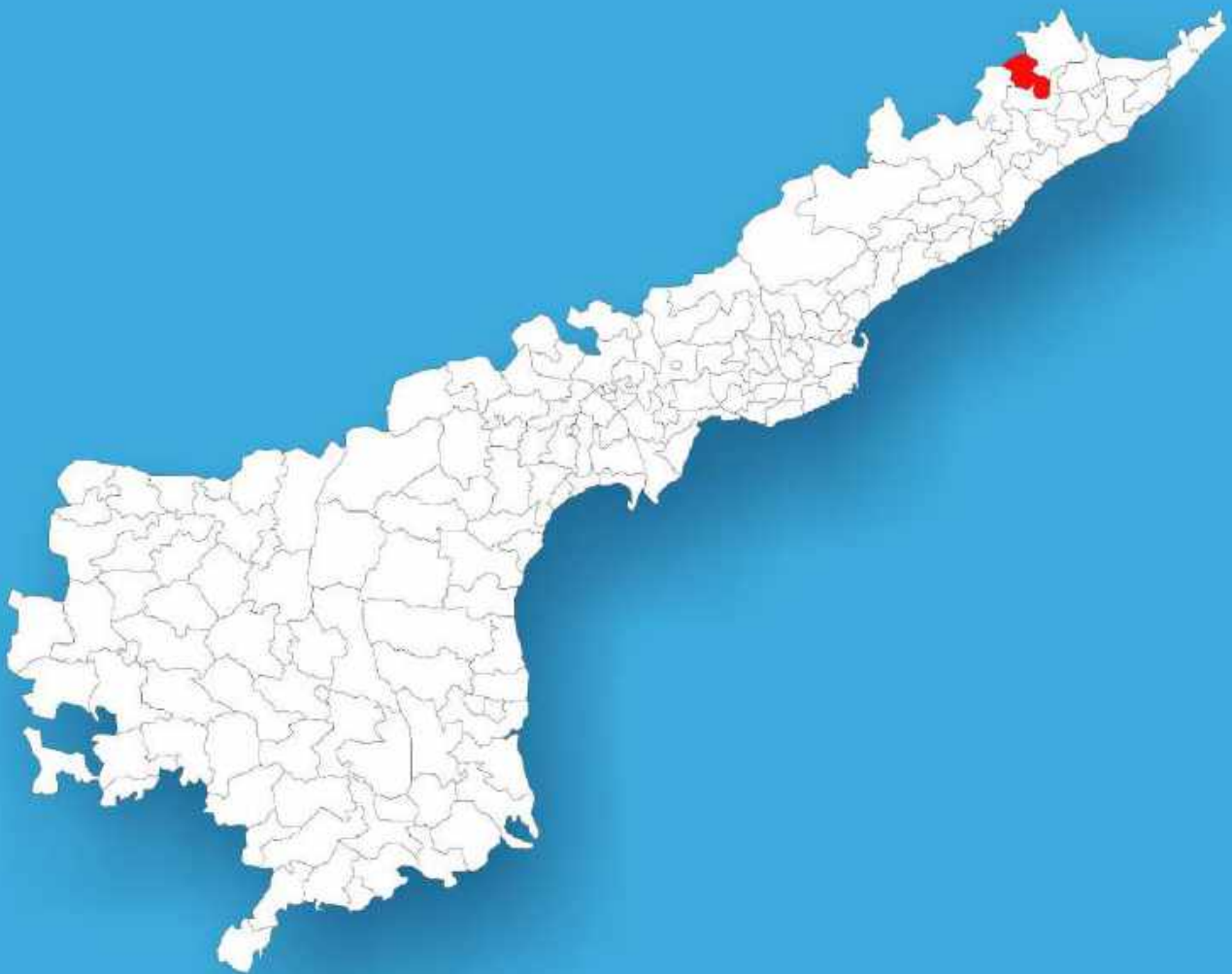




Andhra Pradesh

# Assembly Factbook™

Parvathipuram Assembly Constituency



Key Electoral Data of Parvathipuram  
Assembly Constituency (Vidhan Sabha)

Andhra Pradesh

# **Assembly Factbook™**

Parvathipuram Assembly Constituency



Parvathipuram Vidhan Sabha

## **Editor & Director**

Dr. R.K. Thukral

## **Research Editor**

Dr. Shafeeq Rahman

## **Compiled, Researched and Published by Datanet India Pvt. Ltd.**

D-100, 1st Floor,

Okhla Industrial Area, Phase-I,  
New Delhi- 110020.

Ph.: 91-11- 43580781-84

Email : support@indiastatpublications.com

Website : www.indiastatelections.com

## **Online Book Store :**

www.indiastatpublications.com

**Report No. :** AFB/AP-012-0125

**ISBN :** 978-93-87415-85-0

**First Edition :** January, 2018

**Eighth Updated Edition :** January, 2025

**Price :** Rs. 11500/-

US\$ 310

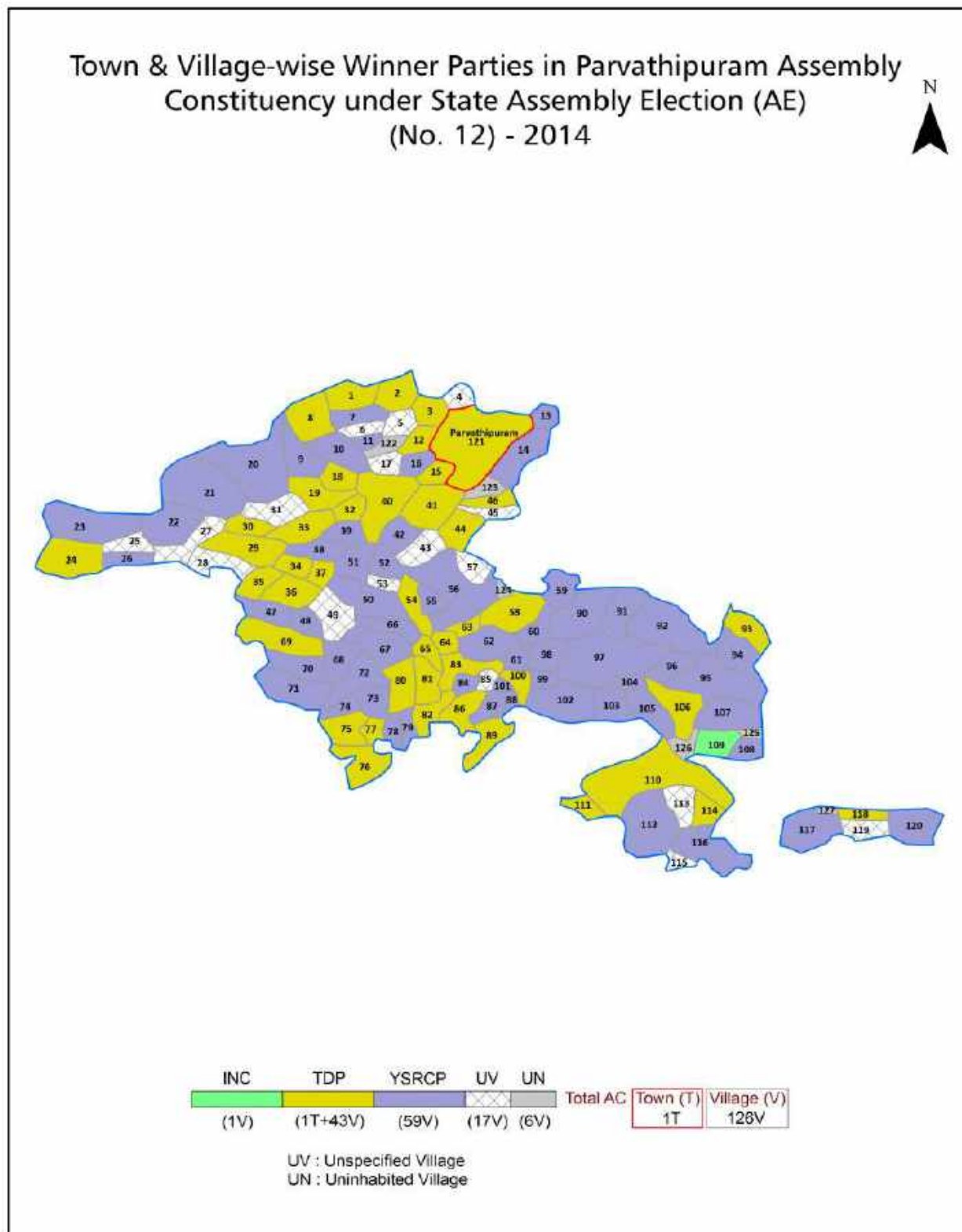
**© Datanet India Pvt. Ltd.**

All rights reserved. No part of this book may be reproduced, stored in a retrieval system or transmitted in any form or by any means, mechanical photocopying, photographing, scanning, recording or otherwise without the prior written permission of the publisher. Please refer to Disclaimer at page no. 209 for the use of this publication.

Printed in India

No.	Particulars	Page No.
	<b>Introduction</b>	
1	Assembly Constituency - (Vidhan Sabha) at a Glance   Features of Assembly as per Delimitation Commission of India (2008)	1-2
	<b>Location and Political Maps</b>	
2	Location Map   Boundaries of Assembly Constituency - (Vidhan Sabha) in District   Boundaries of Assembly Constituency under Parliamentary Constituency - (Lok Sabha)   Town & Village-wise Winner Parties- 2024-PE, 2024-AE, 2019-PE, 2019-AE, 2014-PE, 2014-AE, 2009-PE and 2009-AE	3-11
	<b>Administrative Setup (2011)</b>	
3	District   Sub-district   Towns   Villages   Inhabited Villages   Uninhabited Villages   Village Panchayat   Intermediate Panchayat	12-19
	<b>Demographics (2011)</b>	
4	Population   Households   Rural/Urban Population   Towns and Villages by Population Size   Sex Ratio (Total & 0-6 Years)   Religious Population   Social Population   Literacy Rate	20-21
	<b>Electoral Features</b>	
5	Important Dates of Last Elections Held   Electors by Gender   Service Electors   Voters   Voters Turnout   Polling Stations & Average Number of Electors per Polling Station   Electors by Age Group   Present Elected Representatives	22-27
	<b>Historical Summary Election Results</b>	
6	Vote Share of Major Parties   Winning Margin (Number & Percentage   Polarity of Parties   Summary Result of Assembly Segment of Parliamentary Elections 2024, 2019, 2014, 2009, 2004 and 1999   Summary Result of Assembly Elections 2024, 2019, 2014, 2009, 2004, 1999, 1994, 1989, 1985, 1983, 1978, 1972, 1967, 1962 and 1955	28-50
	<b>Polling Station Level Election Results</b>	
7	Name and Number of Polling Station 2024-PE, 2024-AE, 2019-PE, 2019-AE, 2014-PE, 2014-AE, 2009-PE and 2009-AE   Polling Station-wise Electoral, Voter & Voter Turnout 2024-PE, 2024-AE, 2019-PE, 2019-AE, 2014-PE, 2014-AE, 2009-PE and 2009-AE   Polling Station wise Elections Results 2024-PE, 2024-AE, 2019-PE, 2019-AE, 2014-PE, 2014-AE, 2009-PE and 2009-AE	51-187
	<b>Share of Assembly Constituency</b>	
8	Share of Assembly Constituency - (Vidhan Sabha) in State, District and Parliamentary Constituency - (Lok Sabha)	188
	<b>Socio-Economic Amenities (2011)</b>	
9	Access to Administrative Units   Agricultural, Manufacturing and Industrial Commodities   Demographic Indicators   Education   Health & Manpower   Drinking Water Supply   Sanitation   Entertainment and Recreations Infrastructure   Power   Food Allocation Distribution and Marketing of Agriculture Commodities Infrastructure   Transport and Road Infrastructure   Communication   Banking and Financial Services   Land Use   Irrigation Source	190-204
10	<b>Abbreviation &amp; Sources</b>	206-207
11	<b>Disclaimer</b>	209

## Location & Political Map



## Administrative Setup

### List of Village Panchayat & Intermediate Panchayat (Block) Name - 2011

Village Name	Village Panchayat Name	Intermediate Panchayat Name
Adaru	Buduruvada	Parvathipuram
Addapuseela	Addapuseela	Parvathipuram
Adduruvalasa	Sangamvalasa	Parvathipuram
Ajjada	Ajjada	Balijipeta
Ampavilli	Ampavilli	Balijipeta
Antipeta	Antipeta	Seethanagaram
Antivalasa	Jammadi Valasa	Parvathipuram
Appandoravalasa	Mrutunjayanagaram	Parvathipuram
Arasada	Arasada	Balijipeta
Badevalasa	Subhadra	Balijipeta
Baggamdhoravalasa	Baggamdhoravalasa	Seethanagaram
Bakkupeta	Bakkupeta	Seethanagaram
Balagudaba	Balagudaba	Parvathipuram
Ballakrishnapuram	Ballakrishnapuram	Seethanagaram
Bandaluppi	Bandaluppi	Parvathipuram
Barli	Barli	Balijipeta
Bhairipuram	Pedapenki	Balijipeta
Buddipeta	Pedabhogila	Seethanagaram
Buduruvada	Buduruvada	Parvathipuram
Burja	Burja	Seethanagaram
Chakarapalle	Chakarapalle	Balijipeta
Chalamvalasa	Dokiseela	Parvathipuram
Chandalangi	Pedamariki	Parvathipuram
Chellimpeta	Sivarampuram	Balijipeta
Chilkalapalle	Chilakalapalle	Balijipeta
Chinabhogila	Chinabhogila	Seethanagaram
Chinabondapalle	Chinabondapalle	Parvathipuram
Chinankalam	Chinankalam	Seethanagaram
Chinnarayudupeta	Surampeta	Seethanagaram

Contd....

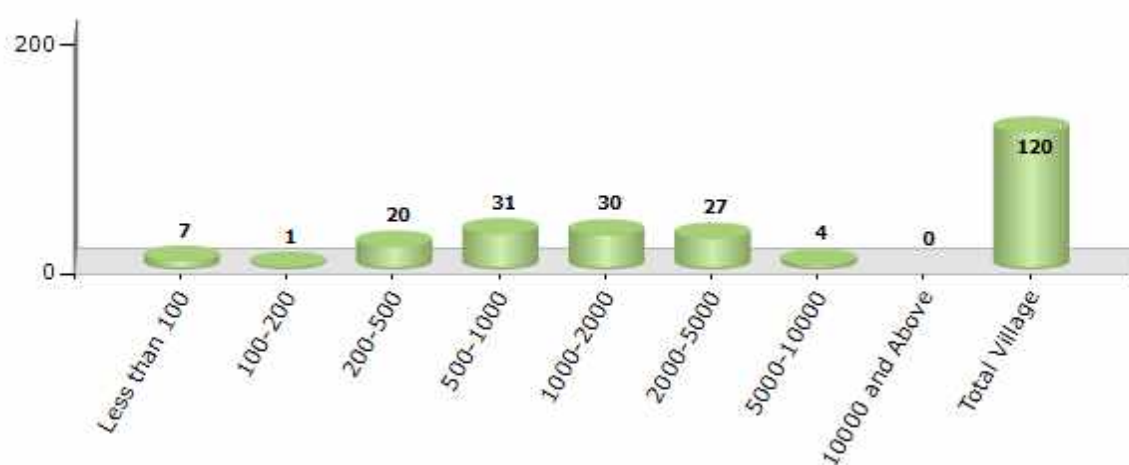


## Demographics

### Number of Villages by Population Size - 2011

Less than 100	100-200	200-500	500-1000	1000-2000	2000-5000	5000-10000	10000 and Above	Total Village
7	1	20	31	30	27	4	0	120

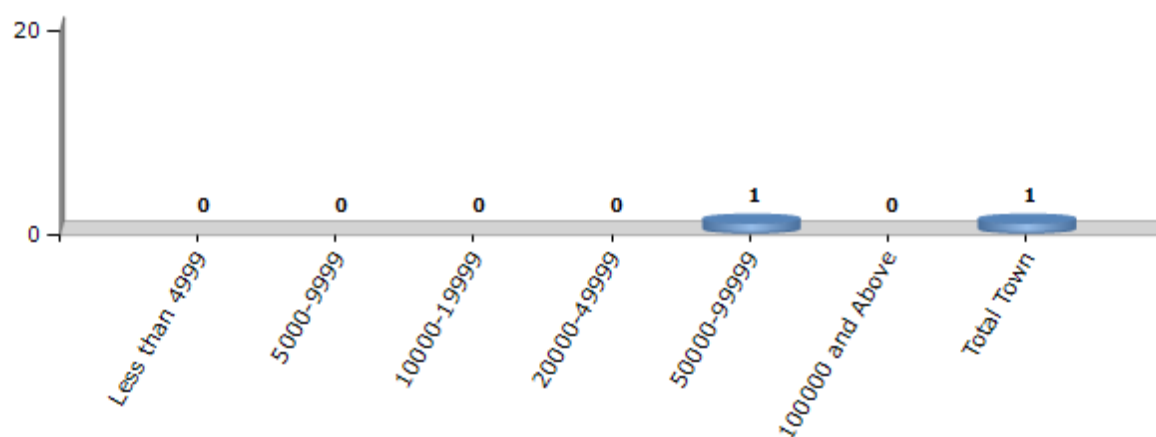
Number of Villages by Population Size - 2011



### Number of Towns by Population Size - 2011

Less than 4999	5000-9999	10000-19999	20000-49999	50000-99999	100000 and Above	Total Town
0	0	0	0	1	0	1

Number of Towns by Population Size - 2011

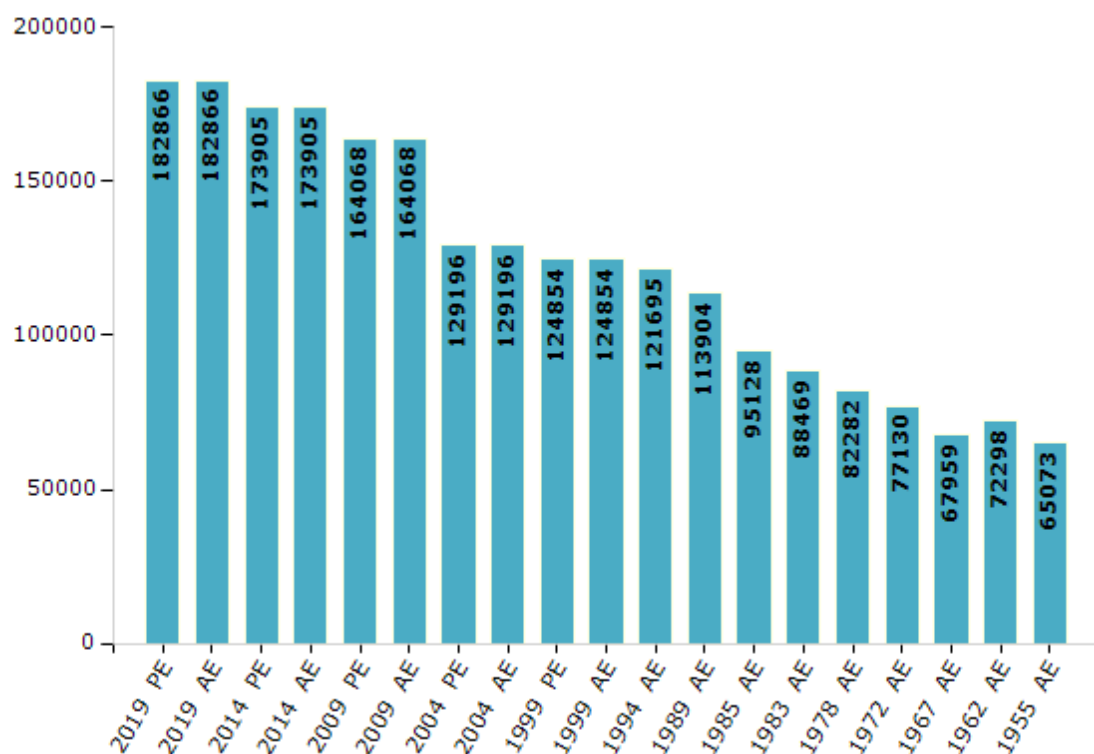


## Electoral Features

### Electors by Male & Female

Year	Male	Female	Others	Total	Year	Male	Female	Others	Total
2019 PE	90790	92063	13	182866	1994 AE	59583	62112	-	121695
2019 AE	90790	92063	13	182866	1989 AE	55678	58226	-	113904
2014 PE	86173	87721	11	173905	1985 AE	45786	49342	-	95128
2014 AE	86173	87721	11	173905	1983 AE	42525	45944	-	88469
2009 PE	79857	84211	-	164068	1978 AE	39580	42702	-	82282
2009 AE	79857	84211	-	164068	1972 AE	36306	40824	-	77130
2004 PE	62559	66637	-	129196	1967 AE	-	-	-	67959
2004 AE	62559	66637	-	129196	1962 AE	-	-	-	72298
1999 PE	60156	64698	-	124854	1957 AE	-	-	-	-
1999 AE	60156	64698	-	124854	1955 AE	-	-	-	65073

Number of Electors



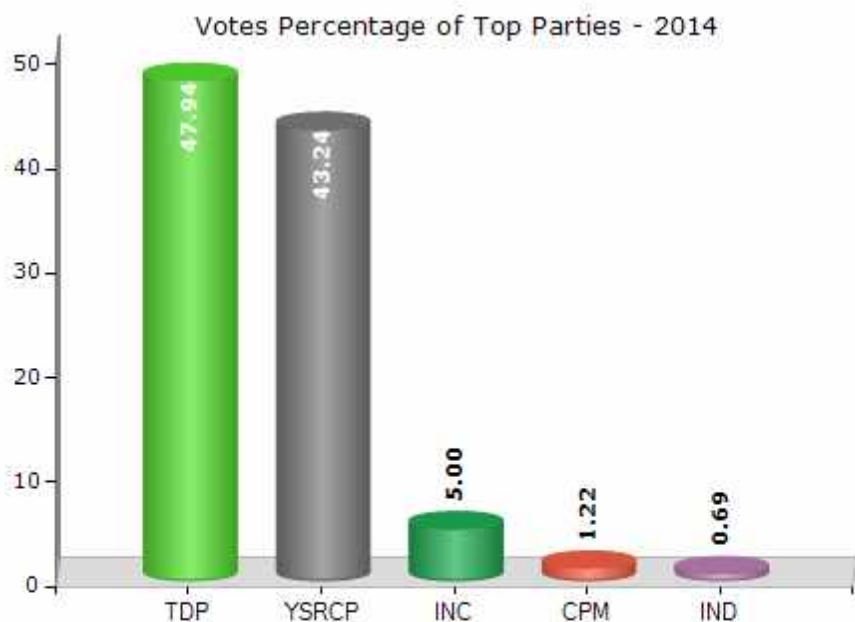
Note : AE : Assembly Election, PE : Assembly Segment of Parliamentary Election



## Historical Summary Election Results

### Summary Result of Assembly Election - 2014

Candidate Name	Party	Votes	Votes %
Bobbili Chiranjeevulu	TDP	62458	47.94
Jammana Prasanna Kumar	YSRCP	56329	43.24
Alajangi Jogarao	INC	6511	5
Yammala Manmadha Rao	CPM	1587	1.22
Krishna Velagada	IND	904	0.69
Gongada Laxmana Rao	JaSPa	864	0.66
Garbapu Pushpanadham	AAP	448	0.34
Marri Thavitayya	IND	347	0.27
	NOTA	830	0.64



## Polling Station Level Election Results

### Number and Name of Polling Stations (PS) (2019 AE)

Number of Polling Stations	Name of Polling Stations	Number of Polling Stations	Name of Polling Stations
1	Mandal Parishadprimary School, Chandalangi.	22	Middle Room in Ground Floor, Mes, Sivalayam Street Parvathipuram
2	M.P.U.P. School Eastern Side Room, Pedamariki	23	Dr. D.V.M. Municipal High School, Southern Side, 1st Room S.N. Puram
3	M.P.P. School, Eastern Side Room, Chinamariki	24	Dr. D.V.M. Municipal High School, Southern Side, 2nd Room S.N. Puram
4	M.P.U.P. School, Western Side Room, Ground F Krishnapa Llli	25	Dr. D.V.M. Municipal High School, Westren Side, Church S Sundaranarayanapuram
5	Eastern Side Room in Ground Floor, M.P.U.P. s Krishna Palli	26	Girijana Mahila Samakya Bhavan, Eastern Side Room, Sundaranarayanapuram
6	M.P.P.S., D.P.E.P. Addl. Room, Lakshminarayanapuram	27	Govt. Junior College, New Block, Ground Floor, 1st Ro Belagam
7	Western Side New Room, Mpps Lakshminarayanapuram	28	Govt. Junior College, NewBlock, Groundfloor, 2nd Belagam
8	Municipal Elementary School, 2nd Room From Easter Jagannadhapuram	29	G.J. College, New Bl, Ground Flo, 3rd Room Belagam
9	Anganwadi Free School Jagannadhapuram	30	Municipal Elementary School, Dattupeta, New Block, E Kothabelagam
10	Municipal Elementary School, 3rd Room From Eas Jagannadhapuram	31	M.E. School, Western Room in New Block, Belagam
11	R.C.M. St. John'S Aided Elementary School, 1st Room O Parvathipuram	32	Govt. High School, Ground Floor, East Rom Near Room Belagaamu
12	R.C.M. St. John'S Aided Elementary School, 2nd Room O Parvathipuram	33	Gov. High School, Groun Flor, South Side, 2Ndrom, Rtc Parvathipuram
13	R.C.M. St. John'S High School, Ground Floor, 2nd Room F Parvathipuram	34	Tagoor Muncpal Elementeray School, Ground Floor, 1 Parvathipuram
14	R.C.M. St. John'S High School, Ground Floor, 4th Room F Parvathipuram	35	Tagoor Muncpal Elementeray School, Ground Floor, M Parvathipuram
15	R.C.M. St. John'S High School, Ground Floor, 5th Room F Parvathipuram	36	Tagoor Muncpal Elementeray School, Ground Floor, M Parvathipuram
16	1st Room in Ground Floor, Mes, Parvathipuram	37	St. Peter'S English Medium High School Ground Floor Parvathipuram
17	2nd Room Ground Floor, Mes, Adadadi Steet Parvathipuram	38	St. Peter Emh School, Ground Floor 2 nd Room Parvathipuram
18	T.R.M.M. Girls High School, Ground Floor, Southernroom Parvathipuram	39	St. Peter Emh School, Ground Floor 3 Rd Room Parvathipuram
19	T.R.M.M. Girls High School, Ground Floor, Middle Room Parvathipuram	40	Kottapolamma Municipal High School, New Building, W Kottavalasa
20	Z.P. Sankrit High School, Ground Floor, Northern Si Parvathipuram	41	Kottapolamma Municipal High School, Old Building, 1 Kothavalasa
21	Z.P. Sanskrit Elementary School, Northern Side Room Parvathipuram	42	Sri Venkateswara Degree College, Science Block 1St Kothavalasa

Contd....

## Polling Station Level Election Results

### Polling Station-wise Votes Secured by Overall Top Five Parties in Parvathipuram Assembly in Assembly Election (AE) under Aruku Parliamentary Constituency in Andhra Pradesh (2019)

Number of Polling Station	Winner - Alajangi Jogarao (YSRCP)	Runner-up - Bobbili Chiranjeevulu (TDP)	3rd - Gongada Gowri Sankara Rao (JnP)	4th - Ramudu Hariyala (INC)	5th - Suragala Uma Maheswara Rao (BJP)	NOTA	Other	Total Votes Secured
36	301	410	104	7	14	7	7	850
37	NV	NV	NV	NV	NV	NV	NV	NV
38	538	255	46	20	15	15	2	891
39	323	274	61	10	6	8	8	690
40	662	197	91	19	8	19	12	1008
41	276	394	108	8	5	11	11	813
42	384	380	180	11	7	8	9	979
43	409	328	95	13	10	14	4	873
44	486	205	54	10	5	14	4	778
45	445	218	47	12	13	12	7	754
46	288	241	31	12	5	23	11	611
47	457	152	60	15	8	25	10	727
48	407	198	36	9	5	11	2	668
49	165	79	12	1	3	4	2	266
50	264	283	22	8	6	14	7	604
51	387	294	37	4	7	10	7	746
52	379	284	36	6	1	4	3	713
53	278	175	8	4	1	2	5	473
54	525	199	52	11	5	17	4	813
55	351	317	39	5	4	9	4	729
56	291	472	31	16	5	21	8	844
57	273	275	38	11	5	3	4	609
58	320	381	39	14	4	34	12	804
59	201	125	37	3	2	10	7	385
60	235	173	14	8	2	13	3	448
61	348	386	47	19	10	18	12	840
62	311	280	41	7	2	4	1	646
63	419	247	29	11	7	26	6	745
64	504	252	31	11	5	30	6	839
65	246	266	5	4	1	5	1	528
66	243	202	10	6	2	6	2	471
67	393	267	15	6	3	11	4	699
68	422	226	27	2	2	7	0	686
69	393	280	37	5	3	21	4	743
70	177	30	11	9	0	15	3	245

Contd....

## Polling Station Level Election Results

**Winner, Runner-up and 3rd Party Position & Winning Margin According to Polling Stations in Parvathipuram Assembly in Assembly Election (AE) under Aruku Parliamentary Constituency in Andhra Pradesh (2019)**

Polling Station Number	Winner Party	Winner Votes (%)	Runner-up Party	Runner-up Votes (%)	Winning Margin Votes (%)	Third Party	Third Party Votes (%)	Other Votes (%)
75	TDP	208 (55.32)	YSRCP	131 (34.84)	77 (20.48)	JnP	8 (2.13)	29 (7.71)
76	YSRCP	340 (49.35)	TDP	284 (41.22)	56 (8.13)	JnP	13 (1.89)	52 (7.55)
77	YSRCP	404 (57.71)	TDP	225 (32.14)	179 (25.57)	INC	11 (1.57)	60 (8.57)
78	YSRCP	192 (48.98)	TDP	167 (42.6)	25 (6.38)	JnP	10 (2.55)	23 (5.87)
79	YSRCP	631 (70.9)	TDP	145 (16.29)	486 (54.61)	JnP	16 (1.8)	98 (11.01)
80	YSRCP	538 (76.97)	TDP	87 (12.45)	451 (64.52)	JnP	32 (4.58)	42 (6.01)
81	YSRCP	262 (63.29)	TDP	64 (15.46)	198 (47.83)	INC	10 (2.42)	78 (18.84)
82	YSRCP	514 (63.14)	TDP	229 (28.13)	285 (35.01)	JnP	9 (1.11)	62 (7.62)
83	YSRCP	253 (50)	TDP	196 (38.74)	57 (11.26)	JnP	10 (1.98)	47 (9.29)
84	TDP	365 (55.98)	YSRCP	248 (38.04)	117 (17.94)	JnP	25 (3.83)	14 (2.15)
85	YSRCP	399 (59.91)	TDP	211 (31.68)	188 (28.23)	INC	11 (1.65)	45 (6.76)
86	YSRCP	319 (47.19)	TDP	310 (45.86)	9 (1.33)	JnP	15 (2.22)	32 (4.73)
87	YSRCP	438 (68.22)	TDP	162 (25.23)	276 (42.99)	JnP	23 (3.58)	19 (2.96)
88	YSRCP	498 (58.73)	TDP	276 (32.55)	222 (26.18)	JnP	32 (3.77)	42 (4.95)
89	YSRCP	333 (55.97)	TDP	221 (37.14)	112 (18.83)	JnP	18 (3.03)	23 (3.87)
90	YSRCP	336 (57.05)	TDP	216 (36.67)	120 (20.38)	JnP	23 (3.9)	14 (2.38)
91	YSRCP	296 (52.3)	TDP	226 (39.93)	70 (12.37)	JnP	20 (3.53)	24 (4.24)
92	YSRCP	367 (63.06)	TDP	161 (27.66)	206 (35.4)	JnP	16 (2.75)	38 (6.53)
93	YSRCP	527 (57.6)	TDP	303 (33.11)	224 (24.49)	INC	21 (2.3)	64 (6.99)
94	YSRCP	296 (52.86)	TDP	195 (34.82)	101 (18.04)	JnP	16 (2.86)	53 (9.46)
95	YSRCP	284 (56.35)	TDP	172 (34.13)	112 (22.22)	JnP	18 (3.57)	30 (5.95)
96	YSRCP	389 (67.65)	TDP	151 (26.26)	238 (41.39)	JnP	11 (1.91)	24 (4.17)
97	YSRCP	144 (54.14)	TDP	90 (33.83)	54 (20.31)	JnP	15 (5.64)	17 (6.39)
98	TDP	268 (54.14)	YSRCP	200 (40.4)	68 (13.74)	JnP	9 (1.82)	18 (3.64)
99	YSRCP	240 (51.06)	TDP	190 (40.43)	50 (10.63)	JnP	14 (2.98)	26 (5.53)
100	YSRCP	293 (63.28)	TDP	132 (28.51)	161 (34.77)	JnP	11 (2.38)	27 (5.83)
101	YSRCP	486 (57.72)	TDP	279 (33.14)	207 (24.58)	JnP	17 (2.02)	60 (7.13)
102	YSRCP	159 (53.9)	TDP	128 (43.39)	31 (10.51)	JnP	5 (1.69)	3 (1.02)
103	TDP	182 (60.67)	YSRCP	95 (31.67)	87 (29)	JnP	10 (3.33)	13 (4.33)
104	TDP	170 (59.03)	YSRCP	101 (35.07)	69 (23.96)	JnP	6 (2.08)	11 (3.82)
105	TDP	277 (53.37)	YSRCP	212 (40.85)	65 (12.52)	JnP	7 (1.35)	23 (4.43)
106	YSRCP	324 (63.04)	TDP	150 (29.18)	174 (33.86)	JnP	25 (4.86)	15 (2.92)
107	YSRCP	254 (56.57)	TDP	177 (39.42)	77 (17.15)	JnP	8 (1.78)	10 (2.23)
108	TDP	330 (46.61)	YSRCP	309 (43.64)	21 (2.97)	JnP	26 (3.67)	43 (6.07)
109	YSRCP	415 (64.95)	TDP	195 (30.52)	220 (34.43)	JnP	9 (1.41)	20 (3.13)
110	YSRCP	444 (59.04)	TDP	206 (27.39)	238 (31.65)	JnP	39 (5.19)	63 (8.38)
111	YSRCP	428 (54.11)	TDP	296 (37.42)	132 (16.69)	JnP	33 (4.17)	34 (4.3)

Contd....

## Socio-Economic Amenities - Rural

### Access to Education Facilities

Particulars	Number of Villages (% of Population)				
	Available	Not Available	If Not Available (Distance of Nearest Facility)		
			A	B	C
Govt. Primary School	119 (100)	1 (0)	1 (0)	0 (0)	0 (0)
Private Primary School	15 (29)	105 (71)	0 (0)	0 (0)	0 (0)
Govt. Middle School	46 (64)	74 (36)	53 (23)	14 (7)	2 (1)
Private Middle School	10 (21)	110 (79)	1 (1)	0 (0)	0 (0)
Govt. Secondary School	21 (38)	99 (62)	58 (36)	30 (19)	7 (3)
Private Secondary School	7 (17)	113 (83)	1 (0)	0 (0)	0 (0)
Govt. Senior Secondary School	2 (8)	118 (92)	14 (11)	55 (45)	42 (28)
Private Senior Secondary School	4 (8)	116 (92)	1 (1)	3 (2)	0 (0)
Govt. Arts and Science Degree College	3 (9)	117 (91)	1 (1)	17 (14)	24 (18)
Private Arts and Science Degree College	3 (7)	117 (93)	10 (8)	35 (24)	28 (22)
Govt. Engineering College	0 (0)	120 (100)	0 (0)	0 (0)	0 (0)
Private Engineering College	0 (0)	120 (100)	3 (1)	8 (6)	109 (94)
Govt. Medicine College	0 (0)	120 (100)	0 (0)	0 (0)	0 (0)
Private Medicine College	0 (0)	120 (100)	0 (0)	0 (0)	120 (100)
Govt. Management Institute	0 (0)	120 (100)	0 (0)	0 (0)	0 (0)
Private Management Institute	0 (0)	120 (100)	0 (0)	1 (1)	119 (99)
Govt. Polytechnic	0 (0)	120 (100)	0 (0)	0 (0)	0 (0)
Private Polytechnic	1 (1)	119 (99)	4 (3)	33 (24)	82 (72)
Govt. Vocational Training School/ITI	1 (4)	119 (96)	0 (0)	0 (0)	2 (1)
Private Vocational Training School/ITI	2 (5)	118 (95)	17 (20)	53 (44)	46 (30)
Govt. Non Formal Training Centre	1 (4)	119 (96)	17 (20)	60 (49)	42 (28)
Private Non Formal Training Centre	0 (0)	120 (100)	0 (0)	0 (0)	0 (0)
Govt. School For Disabled	0 (0)	120 (100)	0 (0)	0 (0)	120 (100)
Private School For Disabled	0 (0)	120 (100)	0 (0)	0 (0)	0 (0)
Government Others	0 (0)	120 (100)	0 (0)	0 (0)	0 (0)
Private Others	0 (0)	120 (100)	0 (0)	0 (0)	0 (0)

Note : Distance A : Less than 5 km; B : Between 5-10 km; C : 10+ km.; Source : Data Analysis is based on 2011 Census.

## DISCLAIMER

The Terms of Use and Disclaimer of Datanet India Private Limited (hereinafter referred to as "Datanet") for use of this analysis report of **Parvathipuram Assembly Constituency (Parvathipuram Vidhan Sabha)** :-

1. **Assembly Factbook™** is a Registered Trade Mark owned by Datanet.
2. All the maps are sketched and graphical representation only and have not been drawn to the scale and also not to represent the actual geographical area or boundary of the unit.
3. The data for the aforesaid analysis is based on authentic sources and has been culled from the various publications of Census, CSO and NSSO for district and block level data, various central and state government departments, Central & State Elections Commissions and the concerned Returning Officers' releases, Electoral Rolls, Election results and allied publications, internal assessment, surveys, estimates and analysis. Therefore, certain adjustment of data at micro level may have been done to arrive closer to the macro data.
4. Data have been provided on an "As Is" and "As AVAILABLE" basis
5. The colours shown in the maps or diagram and charts of a particular party, alliance or AC are indicative and do not represent them.
6. This publication which includes maps, sheets, graphs and data would be the property under copyright of Datanet only. The user may use these for its internal study, analysis and research purposes. It's public display, re-selling or any commercial uses by the user are not allowed.
7. Datanet has taken due care and caution in compilation and processing of data and allied information, but does not guarantee the accuracy, adequacy or completeness of any information/analysis and will be not responsible for any errors or omissions or for the results obtained from the use of such information/analysis.
8. All the contents for the publication have been culled from various authentic sources and Datanet reasonably believes such sources to be reliable, but does not make any representations, express or implied as to the accuracy or fitness of use of such information. The information or contents of the information/analysis do not constitute advice and should not be relied upon in making (or refraining from making) any decision. Any reliance placed upon the information provided by Datanet is the sole responsibility and strictly at the user's risk.
9. In no event will Datanet be liable for any damages (including, without limitation, damages for loss of business projects, or loss of profits) arising in contract, tort or otherwise from the use of or inability to use any of its contents, or from any action taken (or refrained from being taken) as a result of using the analysis or any of its contents. Datanet its directors, owners, editors, officials, employees, distributor and agents or any associate will not be liable for any errors in the information contained or any consequences arising from the use of the contents of the provided information/analysis.
10. If any provision of these terms and conditions is held invalid or illegal or unenforceable for any reason by any court of competent jurisdiction, such provision shall be severed and the remainder of provisions of the terms and conditions shall continue in full force and effect as if the Term of Use had been executed with the invalid, illegal or unenforceable provision eliminated.
11. If there are any discrepancies in the information provided, please bring it to attention of Datanet for suitable rectification measures.

**Buy Online This Complete Book At**  
**Datanet India eBooks Store**

[www.indiastatpublications.com](http://www.indiastatpublications.com)

or go directly at

[http://www.indiastatpublications.com/  
Assembly\\_factbook/Andhra\\_Pradesh/Aruku/ Parvathipuram](http://www.indiastatpublications.com/Assembly_factbook/Andhra_Pradesh/Aruku/Parvathipuram)



 **indiaSTAT**elections

ISBN : 978-93-87415-85-0

