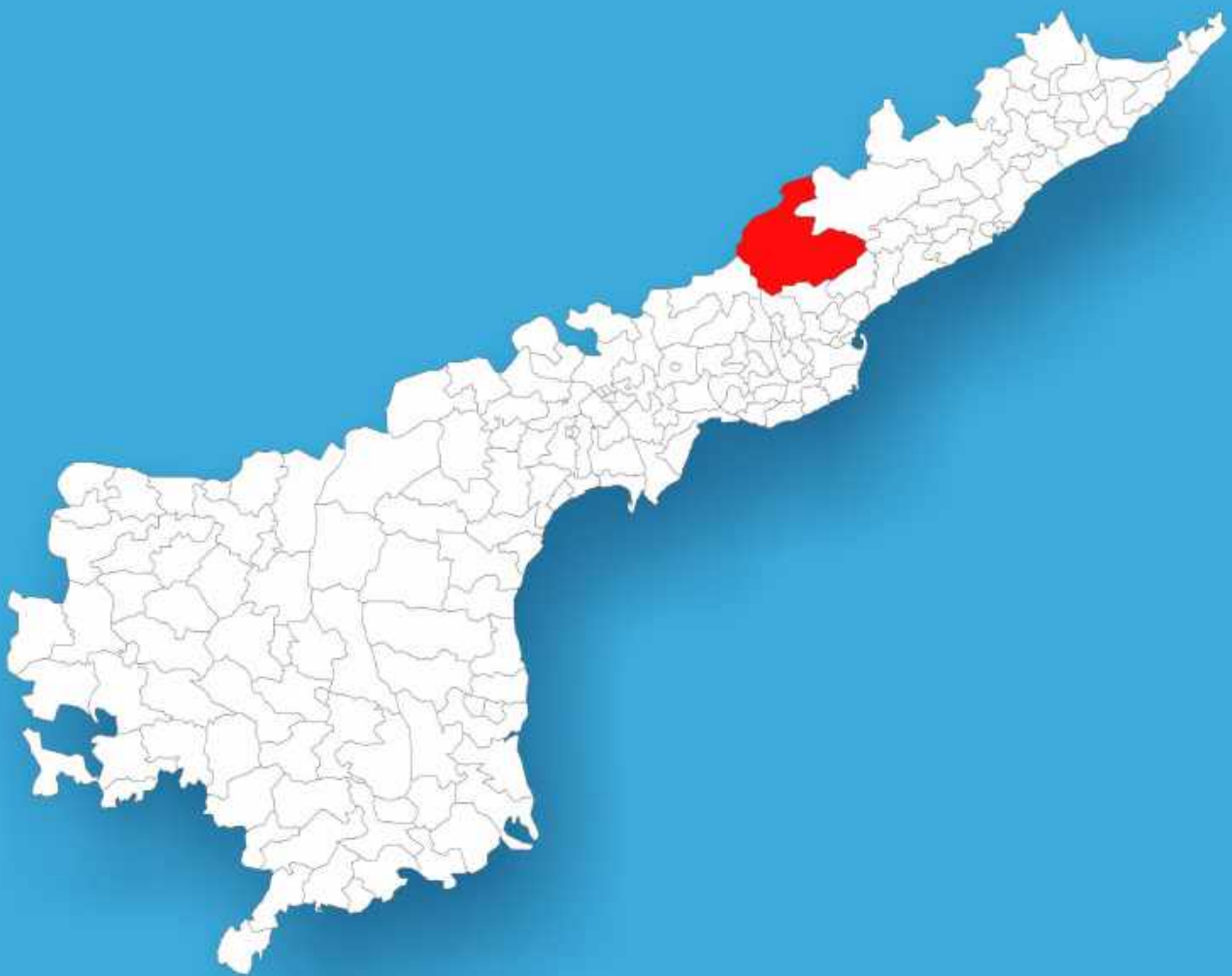




Andhra Pradesh

Assembly Factbook™

Rampachodovaram Assembly Constituency



Key Electoral Data of Rampachodovaram
Assembly Constituency (Vidhan Sabha)

Andhra Pradesh

Assembly Factbook™

Rampachodovaram Assembly Constituency



Rampachodovaram Vidhan Sabha

Editor & Director

Dr. R.K. Thukral

Research Editor

Dr. Shafeeq Rahman

**Compiled, Researched and Published by
Datanet India Pvt. Ltd.**

D-100, 1st Floor,

Okhla Industrial Area, Phase-I,

New Delhi- 110020.

Ph.: 91-11- 43580781-84

Email : support@indiastatpublications.com

Website : www.indiastatelections.com

Online Book Store :

www.indiastatpublications.com

Report No. : AFB/AP-053-0125

ISBN : 978-93-6219-093-2

First Edition : January, 2018

Eighth Updated Edition : January, 2025

Price : Rs.11500/-

US\$ 310

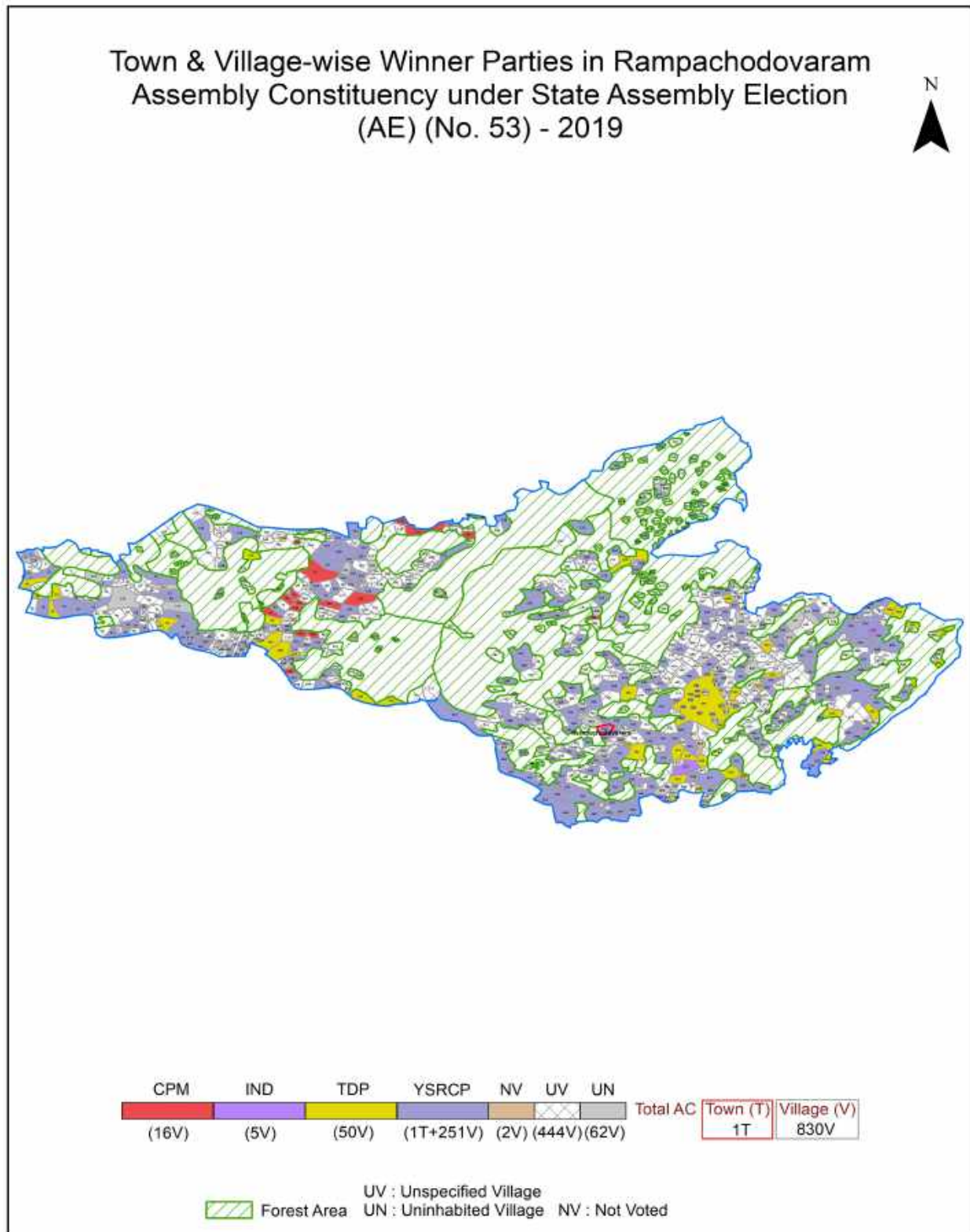
© **Datanet India Pvt. Ltd.**

All rights reserved. No part of this book may be reproduced, stored in a retrieval system or transmitted in any form or by any means, mechanical photocopying, photographing, scanning, recording or otherwise without the prior written permission of the publisher. Please refer to Disclaimer at page no. 259 for the use of this publication.

Printed in India

No.	Particulars	Page No.
	Introduction	
1	Assembly Constituency - (Vidhan Sabha) at a Glance Features of Assembly as per Delimitation Commission of India (2008)	1-2
	Location and Political Maps	
2	Location Map Boundaries of Assembly Constituency - (Vidhan Sabha) in District Boundaries of Assembly Constituency under Parliamentary Constituency - (Lok Sabha) Town & Village-wise Winner Parties- 2024-PE, 2024-AE, 2019-PE, 2019-AE, 2014-PE, 2014-AE, 2009-PE and 2009-AE	3-11
	Administrative Setup (2011)	
3	District Sub-district Towns Villages Inhabited Villages Uninhabited Villages Village Panchayat Intermediate Panchayat	12-49
	Demographics (2011)	
4	Population Households Rural/Urban Population Towns and Villages by Population Size Sex Ratio (Total & 0-6 Years) Religious Population Social Population Literacy Rate	50-51
	Electoral Features	
5	Important Dates of Last Elections Held Electors by Gender Service Electors Voters Voters Turnout Polling Stations & Average Number of Electors per Polling Station Electors by Age Group Present Elected Representatives	52-57
	Historical Summary Election Results	
6	Vote Share of Major Parties Winning Margin (Number & Percentage) Polarity of Parties Summary Result of Assembly Segment of Parliamentary Elections 2024, 2019, 2014 and 2009 Summary Result of Assembly Elections 2024, 2019, 2014 and 2009	58-67
	Polling Station Level Election Results	
7	Name and Number of Polling Station 2024-PE, 2024-AE, 2019-PE, 2019-AE, 2014-PE, 2014-AE, 2009-PE and 2009-AE Polling Station-wise Electoral, Voter & Voter Turnout 2024-PE, 2024-AE, 2019-PE, 2019-AE, 2014-PE, 2014-AE, 2009-PE and 2009-AE Polling Station wise Elections Results 2024-PE, 2024-AE, 2019-PE, 2019-AE, 2014-PE, 2014-AE, 2009-PE and 2009-AE	68-237
	Share of Assembly Constituency	
8	Share of Assembly Constituency - (Vidhan Sabha) in State, District and Parliamentary Constituency - (Lok Sabha)	238
	Socio-Economic Amenities (2011)	
9	Access to Administrative Units Agricultural, Manufacturing and Industrial Commodities Demographic Indicators Education Health & Manpower Drinking Water Supply Sanitation Entertainment and Recreations Infrastructure Power Food Allocation Distribution and Marketing of Agriculture Commodities Infrastructure Transport and Road Infrastructure Communication Banking and Financial Services Land Use Irrigation Source	240-254
10	Abbreviation & Sources	256-257
11	Disclaimer	259

Location & Political Map



Administrative Setup

List of Village Panchayat & Intermediate Panchayat (Block) Name - 2011

Village Name	Village Panchayat Name	Intermediate Panchayat Name
A. Veeravaram	Ch.Ramanayyapeta	Devipatnam
Abicherla	Abhicherla	Kunavaram
Achuthapuram	Krishnavaram	Bhadrachalam
Addarivalasa	Pullangi	Maredumilli
Addateegala	Addateegala	Addateegala
Agraharapu Koderu	A.G.Koderu	Chintur
Ahmmadalipeta	Pega	Chintur
Akumamidikota	Chavidikota	Maredumilli
Akuru	Akuru	Rampachodavaram
Alligudem	Pega	Chintur
Allurigedda	Gurthedu	Y. Ramavaram
Aminabada	Aminabada	Rajavommangi
Ammapeta	K. Yerragonda	Y. Ramavaram
Ammirekala	Badadanampalli	Rajavommangi
Amudalabanda	Amudalabanda	Gangavaram
Ananthagiri	Kindra	Rajavommangi
Anguluru	Pudipalli	Devipatnam
Anigeru	Addateegala	Addateegala
Annampalem	Dalipadu	Y. Ramavaram
Annavaram	Sriramgiri	Vararamachandrapuram
Antilova	Boddagandi	Y. Ramavaram
Anukulapalem	D.Ramavaram	Addateegala
Appannapalem	Sarabhavaram	Rajavommangi
Atchiyyapeta	Bodlanka	Addateegala
Ayyavarigudem	Chuchirevulagudem	Kunavaram
Ayyavaripeta	G.Kothagudem	Bhadrachalam
B. Velamalakota	B.Velamalakota	Rampachodavaram
B.Ramannapalem	Utlā	Rampachodavaram
B.Sivaramapatnam	Molleru	Gangavaram

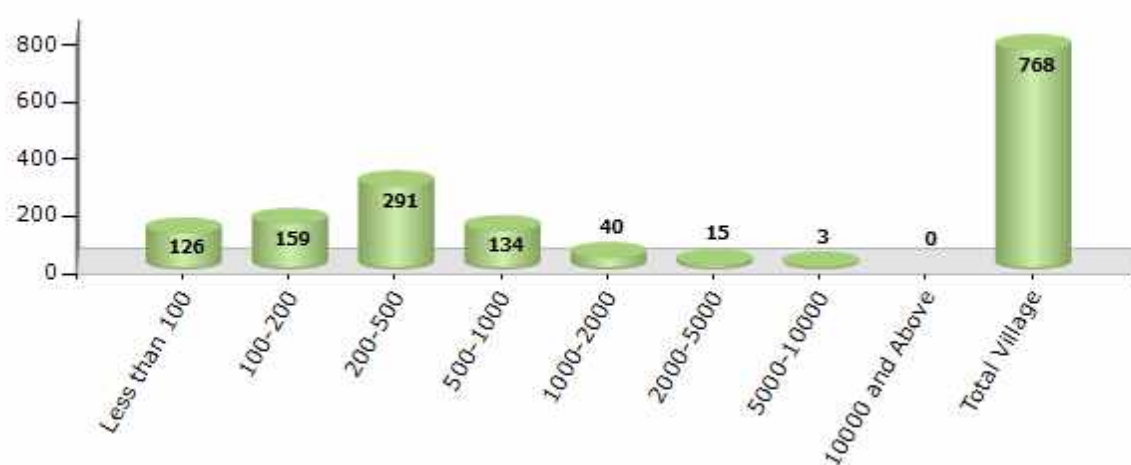
Contd....

Demographics

Number of Villages by Population Size - 2011

Less than 100	100-200	200-500	500-1000	1000-2000	2000-5000	5000-10000	10000 and Above	Total Village
126	159	291	134	40	15	3	0	768

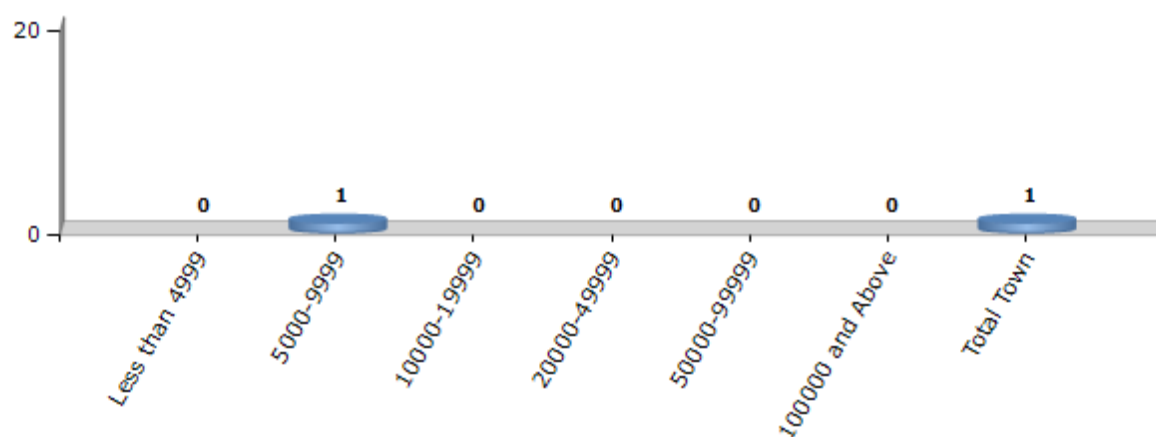
Number of Villages by Population Size - 2011



Number of Towns by Population Size - 2011

Less than 4999	5000-9999	10000-19999	20000-49999	50000-99999	100000 and Above	Total Town
0	1	0	0	0	0	1

Number of Towns by Population Size - 2011



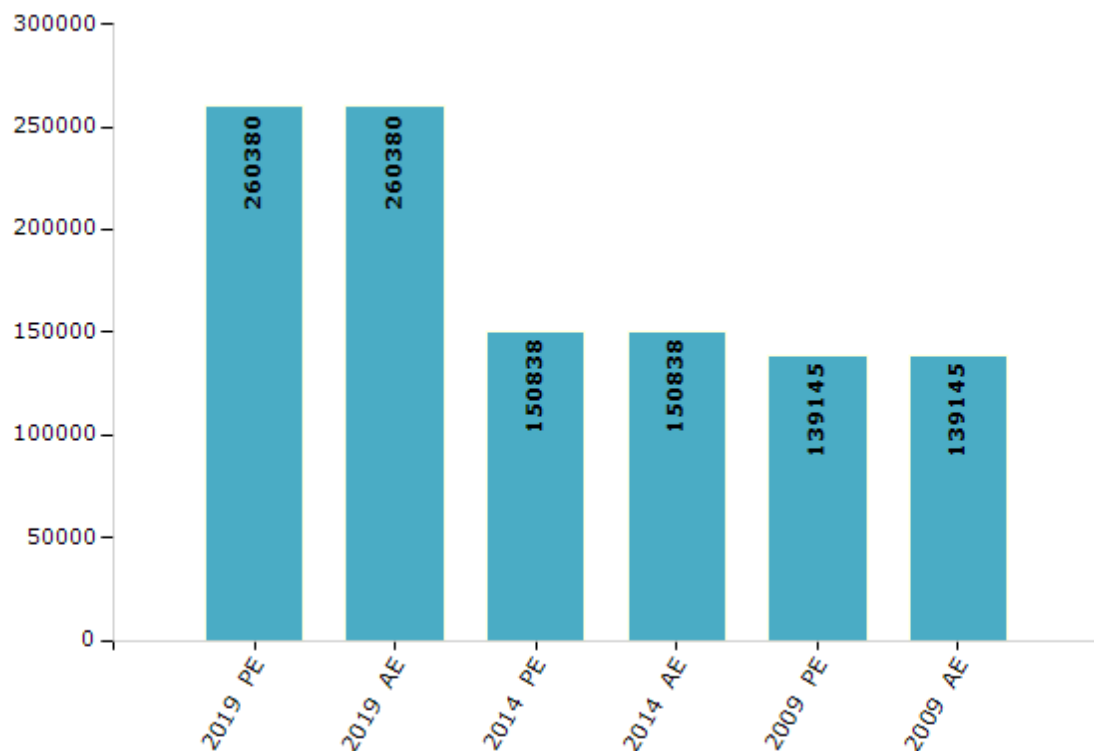
Electoral Features

Electors by Male & Female

Year	Male	Female	Others	Total
2019 PE	124785	135585	10	260380
2019 AE	124785	135585	10	260380
2014 PE	72808	78030	0	150838
2014 AE	72808	78030	0	150838
2009 PE	66812	72333	-	139145
2009 AE	66812	72333	-	139145
2004 PE	-	-	-	-
2004 AE	-	-	-	-
1999 PE	-	-	-	-
1999 AE	-	-	-	-

Year	Male	Female	Others	Total
1994 AE	-	-	-	-
1989 AE	-	-	-	-
1985 AE	-	-	-	-
1983 AE	-	-	-	-
1978 AE	-	-	-	-
1972 AE	-	-	-	-
1967 AE	-	-	-	-
1962 AE	-	-	-	-
1957 AE	-	-	-	-
1955 AE	-	-	-	-

Number of Electors

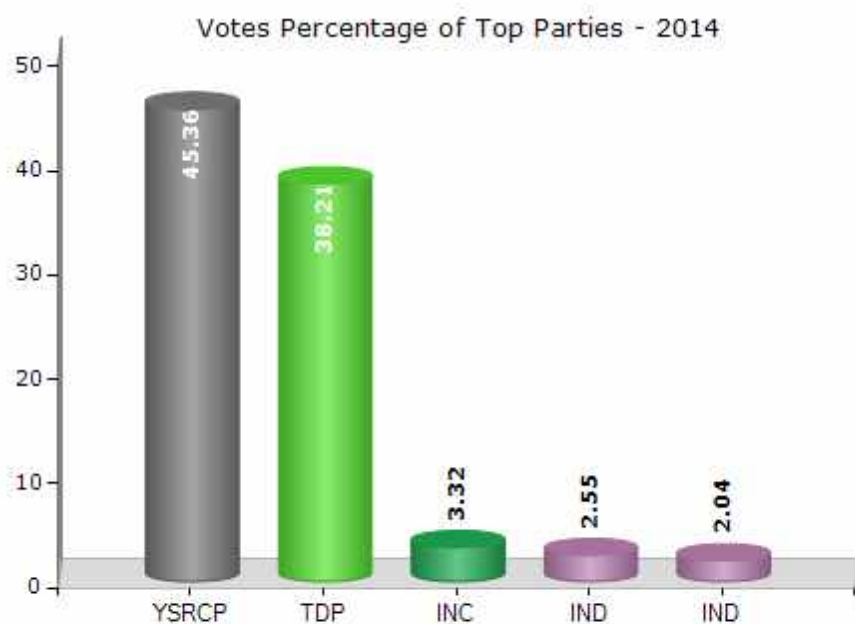


Note : AE : Assembly Election, PE : Assembly Segment of Parliamentary Election

Historical Summary Election Results

Summary Result of Assembly Election - 2014

Candidate Name	Party	Votes	Votes %
Vantala Rajeswari	YSRCP	52156	45.36
Seethamsetti Venkateswara Rao	TDP	43934	38.21
Kosuri Kasi Viswanadha Veera Venkata Satyanarayana Reddy	INC	3816	3.32
Gorle Debora Suneetha	IND	2933	2.55
Pallala Madhava Reddy	IND	2340	2.04
Singireddy Atcharao	CPM	2143	1.86
Karam Praveen	IND	1627	1.42
Venkataramana Reddy Pallala	IND	1139	0.99
Murram Devudu	IND	787	0.68
Sarapu Sailaja	IND	739	0.64
Lakkonda Ravikumar	JaSPa	730	0.63
Maddeti Anjireddy	IND	458	0.4
Runja Lovakumari	NBNP	356	0.31
	NOTA	1820	1.58



Polling Station Level Election Results

Number and Name of Polling Stations (PS) (2019 AE)

Number of Polling Stations	Name of Polling Stations	Number of Polling Stations	Name of Polling Stations
1	Zilla Praja Parishad High School, West Wing Room, Donkarayi	22	M.P.P. Ele. School
2	North Side Room, Donkarayi	23	Luthern Aided School
3	Southern Side3Rd Room, Mangampadu	24	North Side Room 1
4	Southern Side 2nd Room, Mangampadu	25	Government Tribal Welfare Ashram Upper Primary Girls School (Dalipadu)
5	Old Building Room No. 1, Gurthedu	26	Govt Primary School Tribal Welfare
6	Room No. 1, Girijana Primary School, Pathakota	27	M.P.P. Ele. School
7	Old Building Room No. 2, Gurthedu	28	M.P.P. Elementary School
8	Govt. Primary School Room No.1,Boddagandi	29	Western Side Room
9	New Building Room No. 2	30	M.P.P. Elementary School
10	New Building Room No. 3	31	5Th Class Room
11	Government Tribal Welfare Ashram Upper Primary School, Irlawada, 7Th Class Room	32	Southern Side 6Th Class Room
12	Eastern Side Room	33	Complex Room
13	Western Side Room	34	Meeting Hall
14	7Th Class Room	35	M.P.P. Upper Primary Ele. School
15	Z.P.P. Highschool, 9Th Class Room (B.Sec)	36	M.P.P. School
16	Room No 5, Ap Residential School	37	North Side Building
17	Zilla Praja Parishad High School, 9Th Class Room	38	North Side Building
18	Room No. 1	39	Western Side Building
19	Government Tribal Welfare Ashram Boys High School, 10Th Class Room	40	Mandal Praja Parishad Practionary School
20	Government Tribal Welfare Ashram Boys High School, 10Th Class Room (A Sec)	41	Western Wing
21	5Th Class Room	42	Govt. Primary School

Contd....

Polling Station Level Election Results

Polling Station-wise Votes Secured by Overall Top Five Parties in Rampachodovaram Assembly in Assembly Election (AE) under Aruku Parliamentary Constituency in Andhra Pradesh (2019)

Number of Polling Station	Winner - Nagulapalli Dhanalakshmi. (YSRCP)	Runner-up - Vanthala Rajeswari (TDP)	3rd - Rajaiah. Sunnam (CPM)	4th - Gondi Balaiah (INC)	5th - Kunjam. V. V. S. N. Dora. (IND)	NOTA	Other	Total Votes Secured
36	182	84	4	13	3	14	20	320
37	NV	NV	NV	NV	NV	NV	NV	NV
38	411	257	28	11	4	22	39	772
39	329	253	15	18	8	42	35	700
40	77	131	4	13	2	6	14	247
41	389	258	23	5	9	18	30	732
42	320	105	20	8	1	9	20	483
43	384	368	42	9	2	21	70	896
44	166	194	8	14	4	9	9	404
45	207	104	8	12	9	15	18	373
46	384	151	22	4	15	7	11	594
47	226	192	13	9	7	19	19	485
48	329	288	22	10	3	12	9	673
49	218	127	17	14	5	19	20	420
50	233	186	12	13	12	13	41	510
51	372	46	10	13	0	15	42	498
52	305	176	14	6	1	4	15	521
53	387	193	10	15	5	8	26	644
54	242	247	17	18	116	21	40	701
55	253	148	2	17	0	21	38	479
56	381	247	17	6	9	15	20	695
57	256	113	67	15	44	7	48	550
58	129	33	34	1	174	8	36	415
59	421	259	13	18	7	16	32	766
60	317	43	18	5	2	20	19	424
61	240	250	22	10	45	16	51	634
62	306	296	16	19	36	7	57	737
63	163	290	33	4	9	10	15	524
64	86	116	23	7	4	7	12	255
65	193	150	33	8	77	11	36	508
66	47	12	18	3	322	8	17	427
67	311	344	26	19	3	18	33	754
68	167	144	21	8	51	7	14	412
69	214	125	41	9	47	6	6	448
70	297	218	27	9	2	9	19	581

Contd....

Polling Station Level Election Results

Winner, Runner-up and 3rd Party Position & Winning Margin According to Polling Stations in Rampachodovaram Assembly in Assembly Election (AE) under Aruku Parliamentary Constituency in Andhra Pradesh (2019)

Polling Station Number	Winner Party	Winner Votes (%)	Runner-up Party	Runner-up Votes (%)	Winning Margin Votes (%)	Third Party	Third Party Votes (%)	Other Votes (%)
75	YSRCP	135 (38.9)	TDP	125 (36.02)	10 (2.88)	CPM	49 (14.12)	38 (10.95)
76	TDP	274 (54.37)	YSRCP	156 (30.95)	118 (23.42)	CPM	33 (6.55)	41 (8.13)
77	YSRCP	107 (69.48)	IND (KVVS)	14 (9.09)	93 (60.39)	TDP	10 (6.49)	23 (14.94)
78	YSRCP	345 (61.28)	TDP	175 (31.08)	170 (30.2)	CPM	18 (3.2)	25 (4.44)
79	YSRCP	290 (48.82)	TDP	248 (41.75)	42 (7.07)	CPM	22 (3.7)	34 (5.72)
80	YSRCP	150 (54.55)	TDP	106 (38.55)	44 (16)	CPM	7 (2.55)	12 (4.36)
81	YSRCP	209 (44.56)	TDP	148 (31.56)	61 (13)	IND (KVVS)	36 (7.68)	76 (16.2)
82	YSRCP	280 (45.9)	TDP	257 (42.13)	23 (3.77)	CPM	18 (2.95)	55 (9.02)
83	YSRCP	122 (33.42)	CPM	81 (22.19)	41 (11.23)	TDP	72 (19.73)	90 (24.66)
84	YSRCP	212 (56.68)	TDP	100 (26.74)	112 (29.94)	IND (KVVS)	15 (4.01)	47 (12.57)
85	YSRCP	306 (56.67)	TDP	167 (30.93)	139 (25.74)	CPM	16 (2.96)	51 (9.44)
86	YSRCP	120 (47.06)	TDP	58 (22.75)	62 (24.31)	CPM	37 (14.51)	40 (15.69)
87	YSRCP	64 (37.21)	TDP	56 (32.56)	8 (4.65)	CPM	24 (13.95)	28 (16.28)
88	YSRCP	203 (47.76)	TDP	131 (30.82)	72 (16.94)	IND (KVVS)	40 (9.41)	51 (12)
89	TDP	131 (47.12)	YSRCP	95 (34.17)	36 (12.95)	CPM	33 (11.87)	19 (6.83)
90	YSRCP	127 (54.98)	TDP	61 (26.41)	66 (28.57)	IND (KVVS)	30 (12.99)	13 (5.63)
91	YSRCP	306 (54.64)	TDP	218 (38.93)	88 (15.71)	CPM	16 (2.86)	20 (3.57)
92	YSRCP	206 (58.86)	TDP	115 (32.86)	91 (26)	CPM	10 (2.86)	19 (5.43)
93	YSRCP	368 (54.52)	TDP	194 (28.74)	174 (25.78)	CPM	38 (5.63)	75 (11.11)
94	YSRCP	336 (56.95)	TDP	174 (29.49)	162 (27.46)	CPM	48 (8.14)	32 (5.42)
95	YSRCP	325 (62.98)	TDP	141 (27.33)	184 (35.65)	CPM	22 (4.26)	28 (5.43)
96	YSRCP	288 (45.79)	TDP	253 (40.22)	35 (5.57)	CPM	30 (4.77)	58 (9.22)
97	YSRCP	176 (46.19)	TDP	168 (44.09)	8 (2.1)	CPM	19 (4.99)	18 (4.72)
98	YSRCP	290 (43.54)	TDP	241 (36.19)	49 (7.35)	IND (KVVS)	45 (6.76)	90 (13.51)
99	YSRCP	237 (57.8)	TDP	143 (34.88)	94 (22.92)	BJP	8 (1.95)	22 (5.37)
100	TDP	76 (42.46)	YSRCP	62 (34.64)	14 (7.82)	CPM	13 (7.26)	28 (15.64)
101	YSRCP	421 (50.85)	TDP	298 (35.99)	123 (14.86)	CPM	45 (5.43)	64 (7.73)
102	YSRCP	228 (44.97)	TDP	206 (40.63)	22 (4.34)	CPM	28 (5.52)	45 (8.88)
103	YSRCP	274 (56.96)	TDP	147 (30.56)	127 (26.4)	CPM	29 (6.03)	31 (6.44)
104	TDP	257 (54.68)	YSRCP	147 (31.28)	110 (23.4)	BJP	16 (3.4)	50 (10.64)
105	YSRCP	260 (50.29)	TDP	179 (34.62)	81 (15.67)	CPM	38 (7.35)	40 (7.74)
106	YSRCP	341 (54.04)	TDP	207 (32.81)	134 (21.23)	CPM	36 (5.71)	47 (7.45)
107	NV	NV (NV)	NV	NV (NV)	NV (NV)	NV	NV (NV)	NV (NV)
108	YSRCP	128 (43.99)	CPM	61 (20.96)	67 (23.03)	TDP	60 (20.62)	42 (14.43)
109	NV	NV (NV)	NV	NV (NV)	NV (NV)	NV	NV (NV)	NV (NV)
110	YSRCP	159 (35.97)	TDP	136 (30.77)	23 (5.2)	IND (KVVS)	50 (11.31)	97 (21.95)
111	TDP	231 (71.52)	YSRCP	75 (23.22)	156 (48.3)	CPM	4 (1.24)	13 (4.02)

Contd....

Socio-Economic Amenities - Rural

Access to Education Facilities

Particulars	Number of Villages (% of Population)				
	Available	Not Available	If Not Available (Distance of Nearest Facility)		
			A	B	C
Govt. Primary School	684 (98)	84 (2)	51 (1)	24 (1)	8 (0)
Private Primary School	22 (7)	746 (93)	0 (0)	0 (0)	0 (0)
Govt. Middle School	138 (44)	630 (56)	210 (19)	286 (26)	129 (11)
Private Middle School	6 (4)	762 (96)	1 (0)	2 (0)	0 (0)
Govt. Secondary School	59 (27)	709 (73)	125 (15)	283 (31)	282 (25)
Private Secondary School	3 (3)	765 (97)	5 (0)	9 (2)	4 (0)
Govt. Senior Secondary School	18 (13)	750 (87)	52 (8)	186 (23)	490 (54)
Private Senior Secondary School	2 (3)	766 (97)	2 (0)	7 (1)	13 (2)
Govt. Arts and Science Degree College	1 (1)	767 (99)	3 (0)	18 (4)	325 (41)
Private Arts and Science Degree College	6 (7)	762 (93)	16 (2)	108 (16)	292 (30)
Govt. Engineering College	0 (0)	768 (100)	0 (0)	1 (0)	69 (10)
Private Engineering College	0 (0)	768 (100)	6 (2)	51 (8)	641 (81)
Govt. Medicine College	0 (0)	768 (100)	0 (0)	0 (0)	217 (26)
Private Medicine College	0 (0)	768 (100)	0 (0)	0 (0)	551 (74)
Govt. Management Institute	0 (0)	768 (100)	0 (0)	0 (0)	165 (22)
Private Management Institute	0 (0)	768 (100)	0 (0)	0 (0)	603 (78)
Govt. Polytechnic	1 (1)	767 (99)	4 (1)	9 (2)	296 (43)
Private Polytechnic	1 (0)	767 (100)	0 (0)	12 (2)	445 (51)
Govt. Vocational Training School/ITI	0 (0)	768 (100)	9 (3)	31 (4)	195 (21)
Private Vocational Training School/ITI	3 (4)	765 (96)	7 (1)	77 (12)	446 (55)
Govt. Non Formal Training Centre	1 (2)	767 (98)	9 (1)	25 (4)	676 (89)
Private Non Formal Training Centre	0 (0)	768 (100)	0 (0)	0 (0)	57 (5)
Govt. School For Disabled	0 (0)	768 (100)	0 (0)	0 (0)	768 (100)
Private School For Disabled	0 (0)	768 (100)	0 (0)	0 (0)	0 (0)
Government Others	0 (0)	768 (100)	0 (0)	0 (0)	0 (0)
Private Others	0 (0)	768 (100)	0 (0)	0 (0)	0 (0)

Note : Distance A : Less than 5 km; B : Between 5-10 km; C : 10+ km.; Source : Data Analysis is based on 2011 Census.

DISCLAIMER

The Terms of Use and Disclaimer of Datanet India Private Limited (hereinafter referred to as "Datanet") for use of this analysis report of **Rampachodovaram Assembly Constituency (Rampachodovaram Vidhan Sabha)** :-

1. **Assembly Factbook™** is a Registered Trade Mark owned by Datanet.
2. All the maps are sketched and graphical representation only and have not been drawn to the scale and also not to represent the actual geographical area or boundary of the unit.
3. The data for the aforesaid analysis is based on authentic sources and has been culled from the various publications of Census, CSO and NSSO for district and block level data, various central and state government departments, Central & State Elections Commissions and the concerned Returning Officers' releases, Electoral Rolls, Election results and allied publications, internal assessment, surveys, estimates and analysis. Therefore, certain adjustment of data at micro level may have been done to arrive closer to the macro data.
4. Data have been provided on an "As Is" and "As AVAILABLE" basis
5. The colours shown in the maps or diagram and charts of a particular party, alliance or AC are indicative and do not represent them.
6. This publication which includes maps, sheets, graphs and data would be the property under copyright of Datanet only. The user may use these for its internal study, analysis and research purposes. It's public display, re-selling or any commercial uses by the user are not allowed.
7. Datanet has taken due care and caution in compilation and processing of data and allied information, but does not guarantee the accuracy, adequacy or completeness of any information/analysis and will be not responsible for any errors or omissions or for the results obtained from the use of such information/analysis.
8. All the contents for the publication have been culled from various authentic sources and Datanet reasonably believes such sources to be reliable, but does not make any representations, express or implied as to the accuracy or fitness of use of such information. The information or contents of the information/analysis do not constitute advice and should not be relied upon in making (or refraining from making) any decision. Any reliance placed upon the information provided by Datanet is the sole responsibility and strictly at the user's risk.
9. In no event will Datanet be liable for any damages (including, without limitation, damages for loss of business projects, or loss of profits) arising in contract, tort or otherwise from the use of or inability to use any of its contents, or from any action taken (or refrained from being taken) as a result of using the analysis or any of its contents. Datanet its directors, owners, editors, officials, employees, distributor and agents or any associate will not be liable for any errors in the information contained or any consequences arising from the use of the contents of the provided information/analysis.
10. If any provision of these terms and conditions is held invalid or illegal or unenforceable for any reason by any court of competent jurisdiction, such provision shall be severed and the remainder of provisions of the terms and conditions shall continue in full force and effect as if the Term of Use had been executed with the invalid, illegal or unenforceable provision eliminated.
11. If there are any discrepancies in the information provided, please bring it to attention of Datanet for suitable rectification measures.

Buy Online This Complete Book At
Datanet India eBooks Store

www.indiastatpublications.com.

or go directly at

[http://www.indiastatpublications.com/
Assembly_factbook/Andhra_Pradesh/Aruku/
Rampachodovaram](http://www.indiastatpublications.com/Assembly_factbook/Andhra_Pradesh/Aruku/Rampachodovaram)

 **india**stat**elections**

ISBN : 978-93-6219-093-2



9 789362 190932