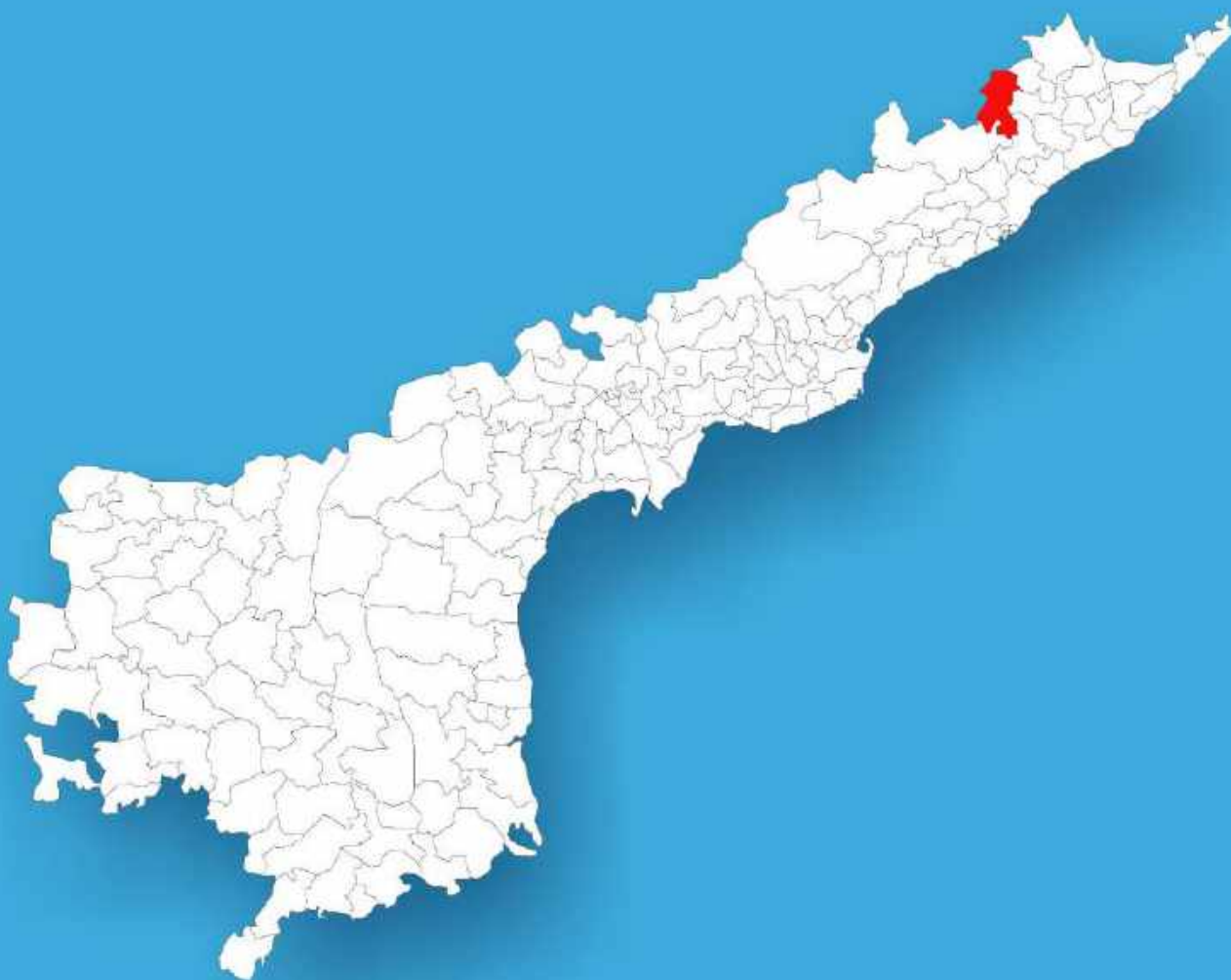




Andhra Pradesh

# Assembly Factbook™

Salur Assembly Constituency



Key Electoral Data of Salur  
Assembly Constituency (Vidhan Sabha)

Andhra Pradesh

# **Assembly Factbook™**

Salur Assembly Constituency



Salur Vidhan Sabha

## **Editor & Director**

Dr. R.K. Thukral

## **Research Editor**

Dr. Shafeeq Rahman

## **Compiled, Researched and Published by Datanet India Pvt. Ltd.**

D-100, 1st Floor,

Okhla Industrial Area, Phase-I,  
New Delhi- 110020.

Ph.: 91-11- 43580781-84

Email : support@indiastatpublications.com

Website : www.indiastatelections.com

## **Online Book Store :**

www.indiastatpublications.com

**Report No. :** AFB/AP-013-0125

**ISBN :** 978-93-5293-013-5

**First Edition :** January, 2018

**Eighth Updated Edition :** January, 2025

**Price :** Rs. 11500/-

US\$ 310

**© Datanet India Pvt. Ltd.**

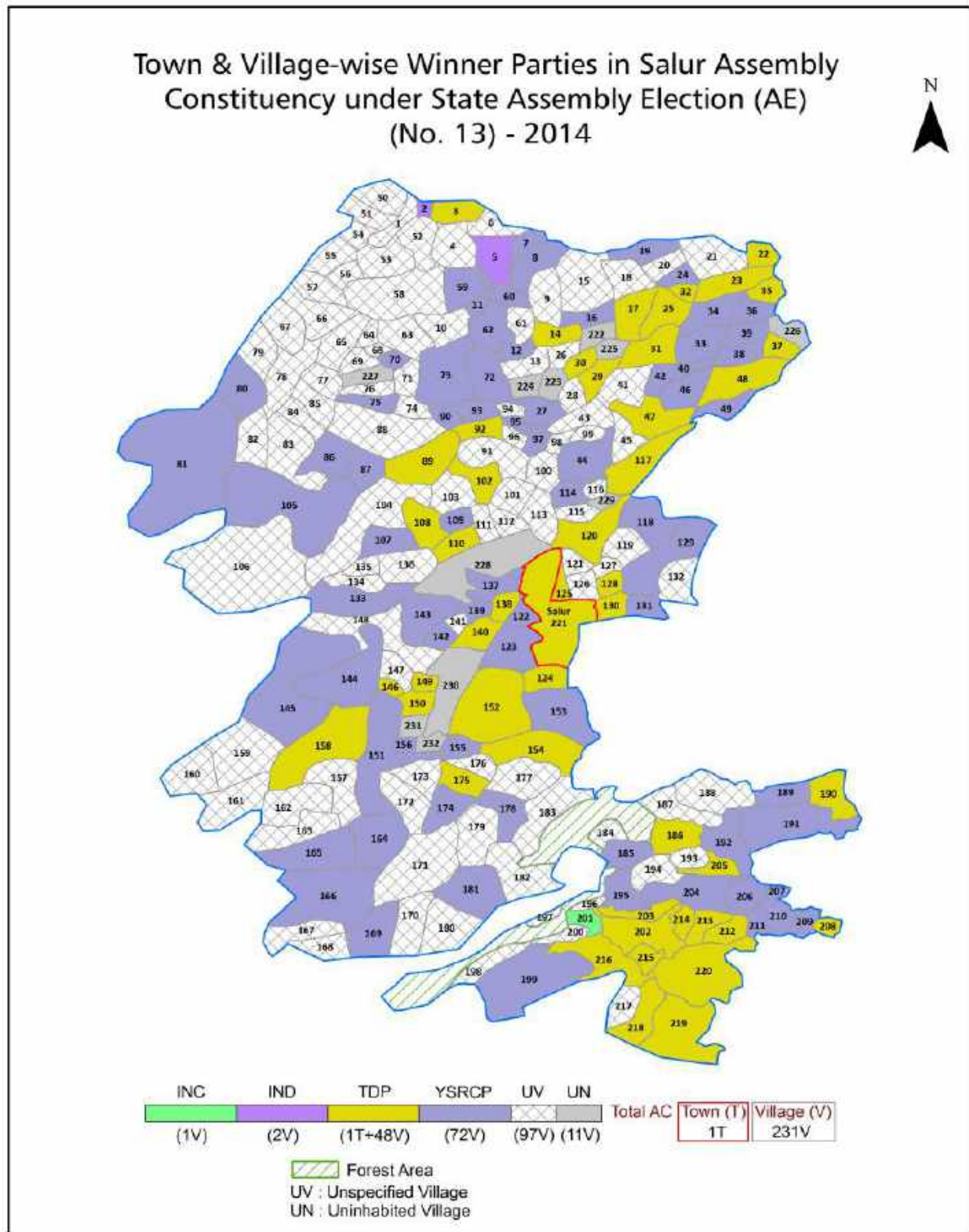
All rights reserved. No part of this book may be reproduced, stored in a retrieval system or transmitted in any form or by any means, mechanical photocopying, photographing, scanning, recording or otherwise without the prior written permission of the publisher. Please refer to Disclaimer at page no. 219 for the use of this publication.

Printed in India

No.	Particulars	Page No.
	<b>Introduction</b>	
1	Assembly Constituency - (Vidhan Sabha) at a Glance   Features of Assembly as per Delimitation Commission of India (2008)	1-2
	<b>Location and Political Maps</b>	
2	Location Map   Boundaries of Assembly Constituency - (Vidhan Sabha) in District   Boundaries of Assembly Constituency under Parliamentary Constituency - (Lok Sabha)   Town & Village-wise Winner Parties- 2024-PE, 2024-AE, 2019-PE, 2019-AE, 2014-PE, 2014-AE, 2009-PE and 2009-AE	3-11
	<b>Administrative Setup (2011)</b>	
3	District   Sub-district   Towns   Villages   Inhabited Villages   Uninhabited Villages   Village Panchayat   Intermediate Panchayat	12-23
	<b>Demographics (2011)</b>	
4	Population   Households   Rural/Urban Population   Towns and Villages by Population Size   Sex Ratio (Total & 0-6 Years)   Religious Population   Social Population   Literacy Rate	24-25
	<b>Electoral Features</b>	
5	Important Dates of Last Elections Held   Electors by Gender   Service Electors   Voters   Voters Turnout   Polling Stations & Average Number of Electors per Polling Station   Electors by Age Group   Present Elected Representatives	26-31
	<b>Historical Summary Election Results</b>	
6	Vote Share of Major Parties   Winning Margin (Number & Percentage   Polarity of Parties   Summary Result of Assembly Segment of Parliamentary Elections 2024, 2019, 2014, 2009, 2004 and 1999   Summary Result of Assembly Elections 2024, 2019, 2014, 2009, 2004, 1999, 1994, 1989, 1985, 1983, 1978, 1972, 1967, 1962 and 1955	32-54
	<b>Polling Station Level Election Results</b>	
7	Name and Number of Polling Station 2024-PE, 2024-AE, 2019-PE, 2019-AE, 2014-PE, 2014-AE, 2009-PE and 2009-AE   Polling Station-wise Electoral, Voter & Voter Turnout 2024-PE, 2024-AE, 2019-PE, 2019-AE, 2014-PE, 2014-AE, 2009-PE and 2009-AE   Polling Station wise Elections Results 2024-PE, 2024-AE, 2019-PE, 2019-AE, 2014-PE, 2014-AE, 2009-PE and 2009-AE	55-197
	<b>Share of Assembly Constituency</b>	
8	Share of Assembly Constituency - (Vidhan Sabha) in State, District and Parliamentary Constituency - (Lok Sabha)	198
	<b>Socio-Economic Amenities (2011)</b>	
9	Access to Administrative Units   Agricultural, Manufacturing and Industrial Commodities   Demographic Indicators   Education   Health & Manpower   Drinking Water Supply   Sanitation   Entertainment and Recreations Infrastructure   Power   Food Allocation Distribution and Marketing of Agriculture Commodities Infrastructure   Transport and Road Infrastructure   Communication   Banking and Financial Services   Land Use   Irrigation Source	200-214
10	<b>Abbreviation &amp; Sources</b>	216-217
11	<b>Disclaimer</b>	219



## Location & Political Map



## Administrative Setup

### List of Village Panchayat & Intermediate Panchayat (Block) Name - 2011

Village Name	Village Panchayat Name	Intermediate Panchayat Name
Adaripadu	Moduga	Pachipenta
Aguru	Aguru	Mentada
Ajuru	Ajuru	Pachipenta
Alagaru	Panasabadra	Makkuva
Aluru	Gotturu	Pachipenta
Amarayavalasa	Amarayavalasa	Mentada
Anasabhadra	Dabbagedda	Makkuva
Andra	Andra	Mentada
Annamrajuvalasa	Annamrajuvalasa	Salur
Antivalasa	Annamrajuvalasa	Salur
Badevalasa	Badevalasa	Mentada
Baguvalasa	Pedapadam	Salur
Bandapai	Kodama	Salur
Bangaruvalasa	Bangaruvalasa	Makkuva
Bantumakkuva	Sanyasirajupuram	Makkuva
Barnaguda	Thonam	Salur
Battivalasa	Markondaputti	Makkuva
Belugonda	Panasabadra	Makkuva
Bhavanipuram	Parannavalasa	Salur
Biramasi	Sambara	Makkuva
Bobbilivalasa	Karrivalasa	Pachipenta
Borabanda	Borabanda	Salur
Borramamidi	Borramamidi	Pachipenta
Butalakarrivalasa	-	Salur
Butchirajupeta	Butchirajupeta	Mentada
Chakirevuvalasa	Ajuru	Pachipenta
Challapeta	Challapeta	Mentada
Chandrappalasa	Kurmarajupeta	Salur
Chappabutcham Peta	Chappabutcham Peta	Makkuva

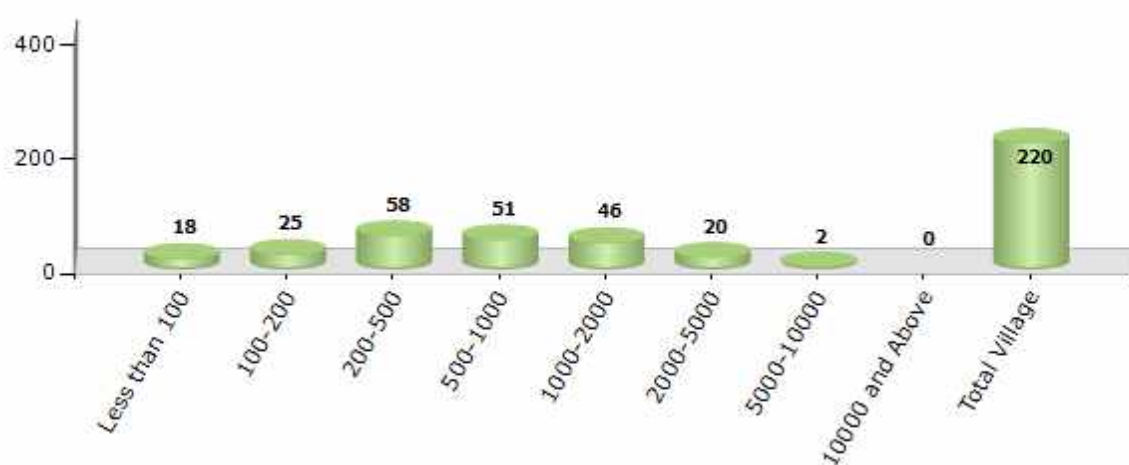
Contd....

## Demographics

### Number of Villages by Population Size - 2011

Less than 100	100-200	200-500	500-1000	1000-2000	2000-5000	5000-10000	10000 and Above	Total Village
18	25	58	51	46	20	2	0	220

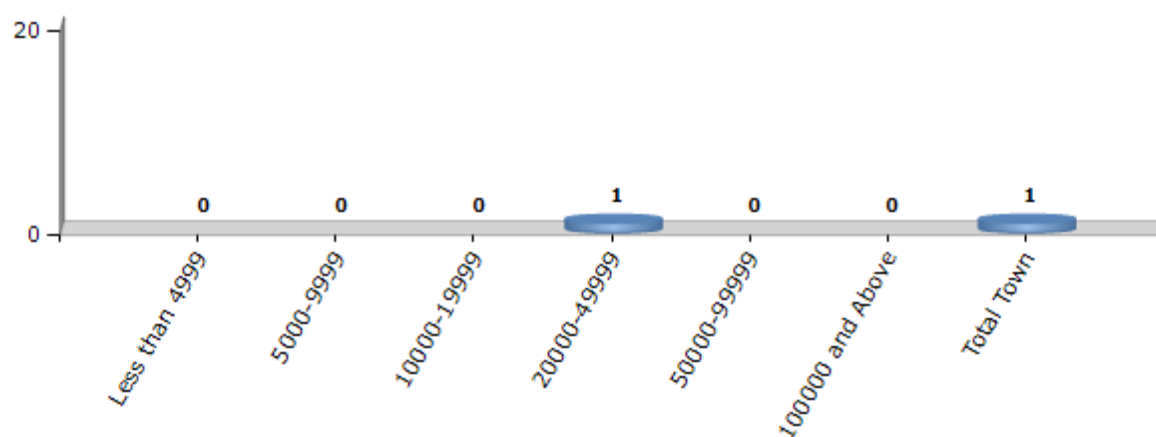
Number of Villages by Population Size - 2011



### Number of Towns by Population Size - 2011

Less than 4999	5000-9999	10000-19999	20000-49999	50000-99999	100000 and Above	Total Town
0	0	0	1	0	0	1

Number of Towns by Population Size - 2011

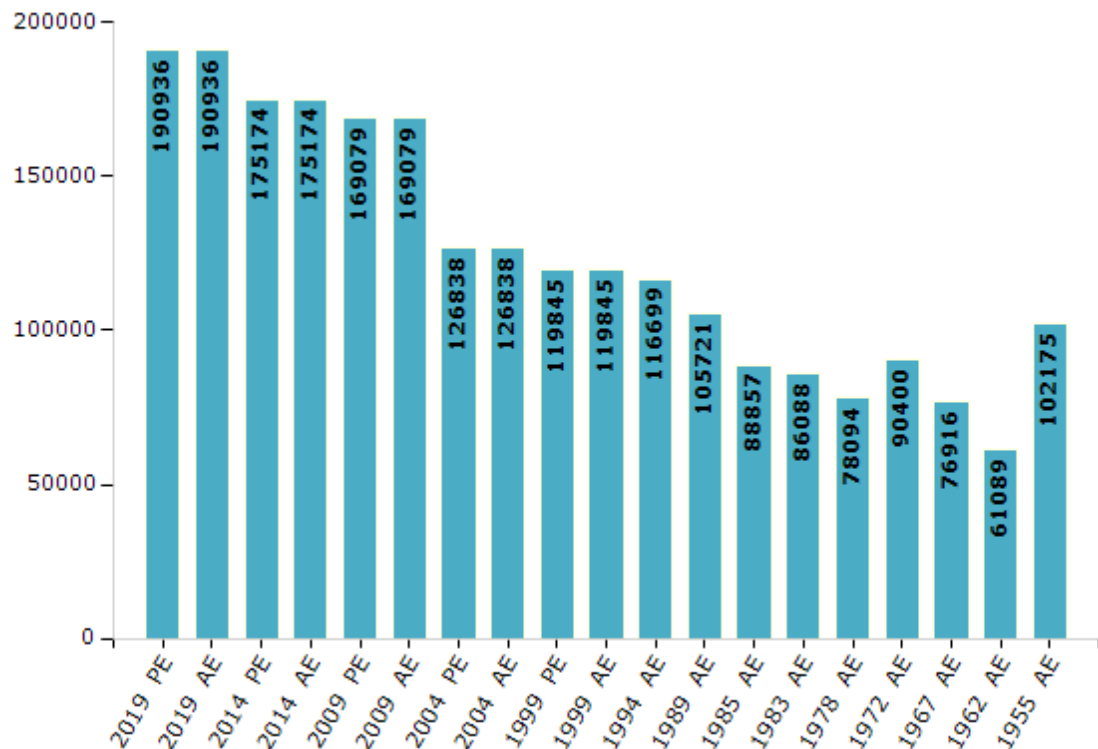


## Electoral Features

### Electors by Male & Female

Year	Male	Female	Others	Total	Year	Male	Female	Others	Total
2019 PE	93553	97381	2	190936	1994 AE	56355	60344	-	116699
2019 AE	93553	97381	2	190936	1989 AE	50832	54889	-	105721
2014 PE	85632	89531	11	175174	1985 AE	42184	46673	-	88857
2014 AE	85632	89531	11	175174	1983 AE	41404	44684	-	86088
2009 PE	81635	87444	-	169079	1978 AE	37829	40265	-	78094
2009 AE	81635	87444	-	169079	1972 AE	42595	47805	-	90400
2004 PE	61173	65665	-	126838	1967 AE	-	-	-	76916
2004 AE	61173	65665	-	126838	1962 AE	-	-	-	61089
1999 PE	57873	61972	-	119845	1957 AE	-	-	-	-
1999 AE	57873	61972	-	119845	1955 AE	-	-	-	102175

Number of Electors



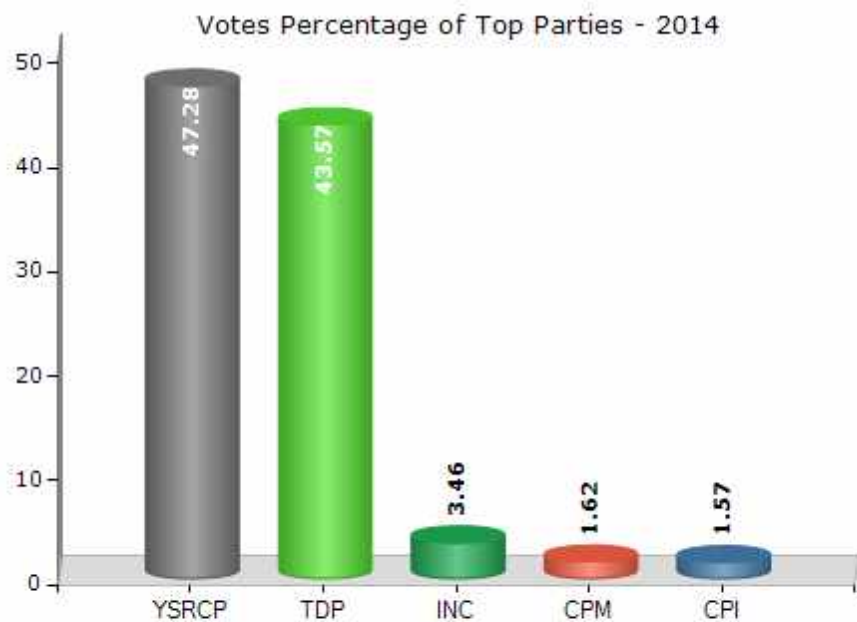
Note : AE : Assembly Election, PE : Assembly Segment of Parliamentary Election



## Historical Summary Election Results

### Summary Result of Assembly Election - 2014

Candidate Name	Party	Votes	Votes %
Rajanna Dora Peedika	YSRCP	63755	47.28
Rajendra Pratap Bhanj Deo	TDP	58758	43.57
Andra Baba	INC	4666	3.46
Apparao Sidarapu	CPM	2183	1.62
Ramu Janni	CPI	2112	1.57
Uyaka Mutyalu	IND	1898	1.41
	NOTA	1485	1.1



## Polling Station Level Election Results

### Number and Name of Polling Stations (PS) (2019 AE)

Number of Polling Stations	Name of Polling Stations	Number of Polling Stations	Name of Polling Stations
1	New Building, Nerella Valasa	22	Z.P.H. School, School Complex Centre, 9th Em Class Room, M.Mamidipalli
2	I.T.D.A. Govt. Primary School, Shikhaparuvu	23	M.P.P. School, Head Master Room, M Mamidipalli
3	Govt. Primary School (Itida), D .Velagavalasa	24	Z.P.H. School, School Complex, 10th English Medium Class Room, Mamidipalli
4	New Building, Nerella Valasa	25	M.P.U.P. School, Eastern Side Building, 1st And 2nd Class Room, Kharasuvalasa. Karaasuvalasa
5	Tribal Welfare Ashrama School (Girls), 9th Class Room, Northern Side Building, Kurukutti	26	M.P.P. School, 4th And 5th Class Room, Dattivalasa
6	Tribal Welfare Ashrama School (Girls), Kurukutti, 8th Class Room Northern Side Building Kurikutti	27	Govt., Tribal Welfare Ashram (Girls) High School, Easter Side Building, 10th B. Class Room, Kottavalasa. Kotha Valasa
7	M.P.P. School, Ground Floor Room, Mo Kasa Dandigamu	28	Mandal Parishad Primary School, Addl. Building, Dagaravalasa
8	M.P.P School, Jilleduvalasa	29	M.P.P. School, Karadavalasa
9	M.P.P. School, New Building, Sarika	30	Mandal Parishad Primary School, 3Rd, 4th &5th Class Room, Jeegiram
10	Tribal Welfare Ashram High School, 8th Class Room, South West Side Building, Thonam Tonam	31	Mandal Parishad Primary School, 1st & 2nd Class Room, Jeegiram
11	Tribal Welfare Ashram High School, 6th Class Room, South West Side Building, Thonam Tonam	32	M.P.U.P. School, Dpep Building, 1st & 3rd Class Room, Neliparthi
12	Tribal Welfare Ashram High School, 10th Class Room, Western Side Building, Thonam	33	Mandal Parishad Primary School, Dugdasagaram
13	M.P.P. School, Dpep School Building, Maripalli	34	M.P.U.P. School, Rvm Building, 1st Class Room, Bangarampeta
14	M.P.P. School, Gangannadora Valasa	35	Municipality Elementary School, R.V.M. Building, 5th Class Room, P.N. Boddavalasa
15	M.P.U.P. School, Addl.Class Room Building, 7th Class Room, Kandulapadam	36	M.P.P. School, Eastern Side Building, 1st Class Room, Venkateswara Colony, Salur
16	M.P.P. School, Teenusamatavalasa	37	M.P.P. School, Western Side Building, 4th & 5th Class Room, Venkateswara Colony, Salur
17	M.P.P. School, Burjivalasa Kottupruvu Madhura Burjivalasa	38	Govt. Girls High School, Addl. Class Room Building, 9th Class Room, Salur
18	Govt., Tribal Welfare Ashram Up School, South West Cornor Building, Mavudi.	39	Govt. Girls High School, Addl. Class Room Building, 10th Class Room, Salur Rama Colony
19	M.P.P. School, Adddl. Building, Pandiri Mamidivalasa	40	Puripanda Surya Prakasa Rao Memoriam Mpl. Elementary School Building, Anganwadi Pre School, Northern Side Room, Chitlu Veedhi, Saluru.
20	M.P.P. School, Adddl. Building, Annamrajuvalasa	41	Puripanda Surya Prakasarao Memorial Municipal Elementary School Building, Anganwadi Pre. School, Southern Side Room, Chitli Veedhi, Salur
21	Tribal Welfare Ashram School, 10th Class Room, Antivalasa	42	Municipal Ele. School, Additional Class Room Building, Kota Veedhi, Salur

Contd....

## Polling Station Level Election Results

### Polling Station-wise Votes Secured by Overall Top Five Parties in Salur Assembly in Assembly Election (AE) under Aruku Parliamentary Constituency in Andhra Pradesh (2019)

Number of Polling Station	Winner - Peedika. Rajanna Dora (YSRCP)	Runner-up - R. P. Bhanj Deo (TDP)	3rd - Bonela. Govindamma (JnP)	4th - Kondagorri. Uday Kumar (BJP)	5th - Rayala. Sundara Rao (INC)	NOTA	Other	Total Votes Secured
36	268	494	45	12	10	13	10	852
37	321	325	21	15	6	13	10	711
38	276	121	11	7	7	9	1	432
39	432	302	18	8	4	5	8	777
40	218	462	38	18	10	6	2	754
41	250	371	38	17	10	1	2	689
42	279	666	33	24	8	9	1	1020
43	405	207	18	16	9	7	4	666
44	481	479	16	18	12	14	6	1026
45	476	396	13	8	7	5	1	906
46	227	355	37	9	6	10	1	645
47	173	253	22	10	4	6	5	473
48	213	333	20	14	7	5	5	597
49	159	351	19	9	7	6	2	553
50	314	398	23	3	7	8	6	759
51	385	357	50	20	9	6	1	828
52	134	133	25	3	6	5	1	307
53	244	271	26	6	1	5	4	557
54	217	346	22	8	8	7	3	611
55	220	381	37	12	10	7	3	670
56	262	370	39	17	10	9	7	714
57	159	260	24	18	10	10	6	487
58	233	299	34	10	5	5	1	587
59	199	222	34	6	13	2	4	480
60	402	425	30	28	8	8	2	903
61	255	49	9	6	3	8	6	336
62	346	549	27	15	10	8	6	961
63	650	362	8	14	8	11	2	1055
64	411	221	44	9	16	11	3	715
65	349	424	40	20	10	6	6	855
66	454	379	23	17	11	12	2	898
67	328	355	17	5	6	14	5	730
68	321	310	26	10	13	2	6	688
69	302	323	23	15	32	12	4	711
70	213	283	19	11	36	11	4	577

Contd....

## Polling Station Level Election Results

**Winner, Runner-up and 3rd Party Position & Winning Margin According to Polling Stations in Salur Assembly in Assembly Election (AE) under Aruku Parliamentary Constituency in Andhra Pradesh (2019)**

Polling Station Number	Winner Party	Winner Votes (%)	Runner-up Party	Runner-up Votes (%)	Winning Margin Votes (%)	Third Party	Third Party Votes (%)	Other Votes (%)
75	YSRCP	384 (48.61)	TDP	366 (46.33)	18 (2.28)	JnP	10 (1.27)	30 (3.8)
76	TDP	510 (49.66)	YSRCP	450 (43.82)	60 (5.84)	JnP	23 (2.24)	44 (4.28)
77	TDP	185 (52.56)	YSRCP	127 (36.08)	58 (16.48)	BJP	11 (3.13)	29 (8.24)
78	TDP	214 (48.42)	YSRCP	198 (44.8)	16 (3.62)	BJP	9 (2.04)	21 (4.75)
79	TDP	463 (61.9)	YSRCP	245 (32.75)	218 (29.15)	BJP	17 (2.27)	23 (3.07)
80	YSRCP	290 (54.31)	TDP	207 (38.76)	83 (15.55)	BJP	20 (3.75)	17 (3.18)
81	YSRCP	462 (51.22)	TDP	366 (40.58)	96 (10.64)	JnP	18 (2)	56 (6.21)
82	YSRCP	437 (82.61)	TDP	68 (12.85)	369 (69.76)	JnP	9 (1.7)	15 (2.84)
83	YSRCP	303 (69.5)	TDP	73 (16.74)	230 (52.76)	JnP	26 (5.96)	34 (7.8)
84	YSRCP	432 (63.81)	TDP	182 (26.88)	250 (36.93)	BJP	17 (2.51)	46 (6.79)
85	YSRCP	240 (72.07)	TDP	73 (21.92)	167 (50.15)	JnP	8 (2.4)	12 (3.6)
86	YSRCP	538 (66.01)	TDP	204 (25.03)	334 (40.98)	JnP	31 (3.8)	42 (5.15)
87	TDP	430 (63.61)	YSRCP	224 (33.14)	206 (30.47)	BJP	12 (1.78)	10 (1.48)
88	TDP	255 (49.8)	YSRCP	225 (43.95)	30 (5.85)	BJP	9 (1.76)	23 (4.49)
89	YSRCP	450 (51.25)	TDP	384 (43.74)	66 (7.51)	BJP	7 (0.8)	37 (4.21)
90	YSRCP	280 (64.97)	TDP	64 (14.85)	216 (50.12)	BJP	16 (3.71)	71 (16.47)
91	YSRCP	323 (66.74)	BJP	30 (6.2)	293 (60.54)	IND (LT)	13 (2.69)	118 (24.38)
92	YSRCP	332 (62.06)	TDP	82 (15.33)	250 (46.73)	BJP	19 (3.55)	102 (19.07)
93	YSRCP	338 (75.45)	TDP	24 (5.36)	314 (70.09)	BJP	24 (5.36)	62 (13.84)
94	YSRCP	191 (61.81)	TDP	88 (28.48)	103 (33.33)	BJP	7 (2.27)	23 (7.44)
95	YSRCP	391 (50.19)	TDP	287 (36.84)	104 (13.35)	BJP	30 (3.85)	71 (9.11)
96	YSRCP	507 (60)	TDP	218 (25.8)	289 (34.2)	JnP	20 (2.37)	100 (11.83)
97	YSRCP	362 (61.15)	TDP	161 (27.2)	201 (33.95)	BJP	20 (3.38)	49 (8.28)
98	YSRCP	153 (55.64)	TDP	105 (38.18)	48 (17.46)	BJP	9 (3.27)	8 (2.91)
99	YSRCP	312 (52.61)	TDP	86 (14.5)	226 (38.11)	BJP	34 (5.73)	161 (27.15)
100	TDP	410 (54.09)	YSRCP	290 (38.26)	120 (15.83)	BJP	20 (2.64)	38 (5.01)
101	TDP	373 (63.76)	YSRCP	158 (27.01)	215 (36.75)	JnP	11 (1.88)	43 (7.35)
102	YSRCP	386 (48.01)	TDP	343 (42.66)	43 (5.35)	BJP	18 (2.24)	57 (7.09)
103	YSRCP	206 (65.19)	TDP	89 (28.16)	117 (37.03)	BJP	8 (2.53)	13 (4.11)
104	YSRCP	301 (51.81)	TDP	215 (37.01)	86 (14.8)	IND (LT)	13 (2.24)	52 (8.95)
105	TDP	439 (61.06)	YSRCP	219 (30.46)	220 (30.6)	JnP	21 (2.92)	40 (5.56)
106	YSRCP	436 (73.77)	TDP	97 (16.41)	339 (57.36)	JnP	10 (1.69)	48 (8.12)
107	YSRCP	364 (59.48)	TDP	160 (26.14)	204 (33.34)	JnP	24 (3.92)	64 (10.46)
108	YSRCP	406 (74.77)	TDP	122 (22.47)	284 (52.3)	JnP	8 (1.47)	7 (1.29)
109	YSRCP	268 (53.07)	TDP	200 (39.6)	68 (13.47)	JnP	8 (1.58)	29 (5.74)
110	TDP	379 (45.28)	YSRCP	364 (43.49)	15 (1.79)	BJP	30 (3.58)	64 (7.65)
111	YSRCP	411 (46.08)	TDP	391 (43.83)	20 (2.25)	BJP	22 (2.47)	68 (7.62)

Contd....

## Socio-Economic Amenities - Rural

### Access to Education Facilities

Particulars	Number of Villages (% of Population)				
	Available	Not Available	If Not Available (Distance of Nearest Facility)		
			A	B	C
Govt. Primary School	213 (100)	7 (0)	4 (0)	3 (0)	0 (0)
Private Primary School	4 (5)	216 (95)	0 (0)	0 (0)	0 (0)
Govt. Middle School	55 (57)	165 (43)	70 (23)	74 (15)	19 (5)
Private Middle School	3 (1)	217 (99)	0 (0)	0 (0)	0 (0)
Govt. Secondary School	23 (35)	197 (65)	61 (25)	78 (27)	58 (13)
Private Secondary School	1 (4)	219 (96)	0 (0)	0 (0)	0 (0)
Govt. Senior Secondary School	3 (9)	217 (91)	28 (14)	55 (26)	123 (46)
Private Senior Secondary School	1 (4)	219 (96)	0 (0)	2 (1)	9 (4)
Govt. Arts and Science Degree College	1 (4)	219 (96)	7 (6)	28 (14)	137 (51)
Private Arts and Science Degree College	0 (0)	220 (100)	0 (0)	0 (0)	47 (25)
Govt. Engineering College	0 (0)	220 (100)	0 (0)	0 (0)	37 (23)
Private Engineering College	0 (0)	220 (100)	0 (0)	0 (0)	183 (77)
Govt. Medicine College	0 (0)	220 (100)	0 (0)	0 (0)	0 (0)
Private Medicine College	0 (0)	220 (100)	0 (0)	0 (0)	220 (100)
Govt. Management Institute	0 (0)	220 (100)	0 (0)	0 (0)	49 (32)
Private Management Institute	0 (0)	220 (100)	0 (0)	1 (0)	170 (68)
Govt. Polytechnic	0 (0)	220 (100)	0 (0)	0 (0)	21 (14)
Private Polytechnic	1 (1)	219 (99)	2 (2)	8 (4)	188 (79)
Govt. Vocational Training School/ITI	1 (0)	219 (100)	6 (4)	27 (16)	185 (80)
Private Vocational Training School/ITI	0 (0)	220 (100)	0 (0)	1 (0)	0 (0)
Govt. Non Formal Training Centre	3 (10)	217 (90)	29 (14)	68 (33)	120 (42)
Private Non Formal Training Centre	0 (0)	220 (100)	0 (0)	0 (0)	0 (0)
Govt. School For Disabled	0 (0)	220 (100)	0 (0)	0 (0)	220 (100)
Private School For Disabled	0 (0)	220 (100)	0 (0)	0 (0)	0 (0)
Government Others	0 (0)	220 (100)	0 (0)	0 (0)	0 (0)
Private Others	0 (0)	220 (100)	0 (0)	0 (0)	0 (0)

Note : Distance A : Less than 5 km; B : Between 5-10 km; C : 10+ km.; Source : Data Analysis is based on 2011 Census.

## DISCLAIMER

The Terms of Use and Disclaimer of Datanet India Private Limited (hereinafter referred to as "Datanet") for use of this analysis report of **Salur Assembly Constituency (Salur Vidhan Sabha)** :-

1. **Assembly Factbook™** is a Registered Trade Mark owned by Datanet.
2. All the maps are sketched and graphical representation only and have not been drawn to the scale and also not to represent the actual geographical area or boundary of the unit.
3. The data for the aforesaid analysis is based on authentic sources and has been culled from the various publications of Census, CSO and NSSO for district and block level data, various central and state government departments, Central & State Elections Commissions and the concerned Returning Officers' releases, Electoral Rolls, Election results and allied publications, internal assessment, surveys, estimates and analysis. Therefore, certain adjustment of data at micro level may have been done to arrive closer to the macro data.
4. Data have been provided on an "As Is" and "As AVAILABLE" basis
5. The colours shown in the maps or diagram and charts of a particular party, alliance or AC are indicative and do not represent them.
6. This publication which includes maps, sheets, graphs and data would be the property under copyright of Datanet only. The user may use these for its internal study, analysis and research purposes. It's public display, re-selling or any commercial uses by the user are not allowed.
7. Datanet has taken due care and caution in compilation and processing of data and allied information, but does not guarantee the accuracy, adequacy or completeness of any information/analysis and will be not responsible for any errors or omissions or for the results obtained from the use of such information/analysis.
8. All the contents for the publication have been culled from various authentic sources and Datanet reasonably believes such sources to be reliable, but does not make any representations, express or implied as to the accuracy or fitness of use of such information. The information or contents of the information/analysis do not constitute advice and should not be relied upon in making (or refraining from making) any decision. Any reliance placed upon the information provided by Datanet is the sole responsibility and strictly at the user's risk.
9. In no event will Datanet be liable for any damages (including, without limitation, damages for loss of business projects, or loss of profits) arising in contract, tort or otherwise from the use of or inability to use any of its contents, or from any action taken (or refrained from being taken) as a result of using the analysis or any of its contents. Datanet its directors, owners, editors, officials, employees, distributor and agents or any associate will not be liable for any errors in the information contained or any consequences arising from the use of the contents of the provided information/analysis.
10. If any provision of these terms and conditions is held invalid or illegal or unenforceable for any reason by any court of competent jurisdiction, such provision shall be severed and the remainder of provisions of the terms and conditions shall continue in full force and effect as if the Term of Use had been executed with the invalid, illegal or unenforceable provision eliminated.
11. If there are any discrepancies in the information provided, please bring it to attention of Datanet for suitable rectification measures.



**Buy Online This Complete Book At**  
**Datanet India eBooks Store**

[www.indiastatpublications.com](http://www.indiastatpublications.com)

or go directly at

[http://www.indiastatpublications.com/  
Assembly\\_factbook/Andhra\\_Pradesh/Aruku/ Salur](http://www.indiastatpublications.com/Assembly_factbook/Andhra_Pradesh/Aruku/Salur)

 **india**stat**elections**

ISBN : 978-93-5293-013-5



9 789352 930135