



Andhra Pradesh

# Assembly Factbook™

Bapatla Assembly Constituency



Key Electoral Data of Bapatla  
Assembly Constituency (Vidhan Sabha)

Andhra Pradesh  
**Assembly Factbook**<sup>TM</sup>  
Bapatla Assembly Constituency



Bapatla Vidhan Sabha

## **Editor & Director**

Dr. R.K. Thukral

## **Research Editor**

Dr. Shafeeq Rahman

## **Compiled, Researched and Published by Datanet India Pvt. Ltd.**

D-100, 1st Floor,

Okhla Industrial Area, Phase-I,  
New Delhi- 110020.

Ph.: 91-11- 43580781-84

Email : support@indiastatpublications.com

Website : www.indiastatelections.com

## **Online Book Store :**

www.indiastatpublications.com

**Report No. :** AFB/AP-092-0125

**ISBN :** 978-93-87415-13-3

**First Edition :** January, 2018

**Eighth Updated Edition :** January, 2025

**Price :** Rs. 11500/-

US\$ 310

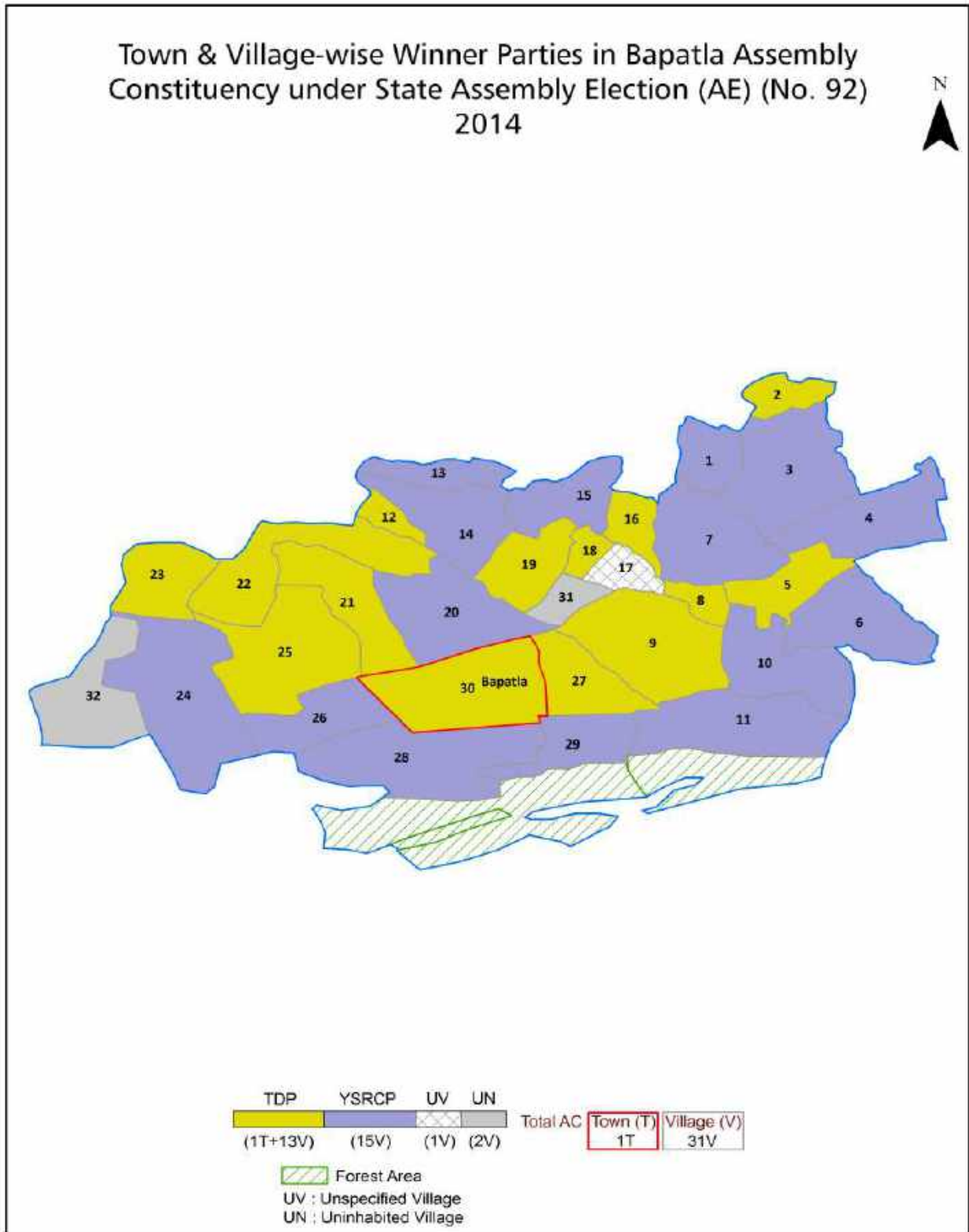
**© Datanet India Pvt. Ltd.**

All rights reserved. No part of this book may be reproduced, stored in a retrieval system or transmitted in any form or by any means, mechanical photocopying, photographing, scanning, recording or otherwise without the prior written permission of the publisher. Please refer to Disclaimer at page no. 187 for the use of this publication.

Printed in India

No.	Particulars	Page No.
	<b>Introduction</b>	
1	Assembly Constituency - (Vidhan Sabha) at a Glance   Features of Assembly as per Delimitation Commission of India (2008)	1-2
	<b>Location and Political Maps</b>	
2	Location Map   Boundaries of Assembly Constituency - (Vidhan Sabha) in District   Boundaries of Assembly Constituency under Parliamentary Constituency - (Lok Sabha)   Town & Village-wise Winner Parties- 2024-PE, 2024-AE, 2019-PE, 2019-AE, 2014-PE, 2014-AE, 2009-PE and 2009-AE	3-11
	<b>Administrative Setup (2011)</b>	
3	District   Sub-district   Towns   Villages   Inhabited Villages   Uninhabited Villages   Village Panchayat   Intermediate Panchayat	12-14
	<b>Demographics (2011)</b>	
4	Population   Households   Rural/Urban Population   Towns and Villages by Population Size   Sex Ratio (Total & 0-6 Years)   Religious Population   Social Population   Literacy Rate	15-16
	<b>Electoral Features</b>	
5	Important Dates of Last Elections Held   Electors by Gender   Service Electors   Voters   Voters Turnout   Polling Stations & Average Number of Electors per Polling Station   Electors by Age Group   Present Elected Representatives	17-22
	<b>Historical Summary Election Results</b>	
6	Vote Share of Major Parties   Winning Margin (Number & Percentage   Polarity of Parties   Summary Result of Assembly Segment of Parliamentary Elections 2024, 2019, 2014, 2009, 2004 and 1999   Summary Result of Assembly Elections 2024, 2019, 2014, 2009, 2004, 1999, 1994, 1989, 1985, 1983, 1978, 1972, 1967, 1962 and 1955	23-45
	<b>Polling Station Level Election Results</b>	
7	Name and Number of Polling Station 2024-PE, 2024-AE, 2019-PE, 2019-AE, 2014-PE, 2014-AE, 2009-PE and 2009-AE   Polling Station-wise Electoral, Voter & Voter Turnout 2024-PE, 2024-AE, 2019-PE, 2019-AE, 2014-PE, 2014-AE, 2009-PE and 2009-AE   Polling Station wise Elections Results 2024-PE, 2024-AE, 2019-PE, 2019-AE, 2014-PE, 2014-AE, 2009-PE and 2009-AE	46-166
	<b>Share of Assembly Constituency</b>	
8	Share of Assembly Constituency - (Vidhan Sabha) in State, District and Parliamentary Constituency - (Lok Sabha)	167
	<b>Socio-Economic Amenities (2011)</b>	
9	Access to Administrative Units   Agricultural, Manufacturing and Industrial Commodities   Demographic Indicators   Education   Health & Manpower   Drinking Water Supply   Sanitation   Entertainment and Recreations Infrastructure   Power   Food Allocation Distribution and Marketing of Agriculture Commodities Infrastructure   Transport and Road Infrastructure   Communication   Banking and Financial Services   Land Use   Irrigation Source	169-182
10	<b>Abbreviation &amp; Sources</b>	184-185
11	<b>Disclaimer</b>	187

Location & Political Map



## Administrative Setup

### List of Village Panchayat & Intermediate Panchayat (Block) Name - 2011

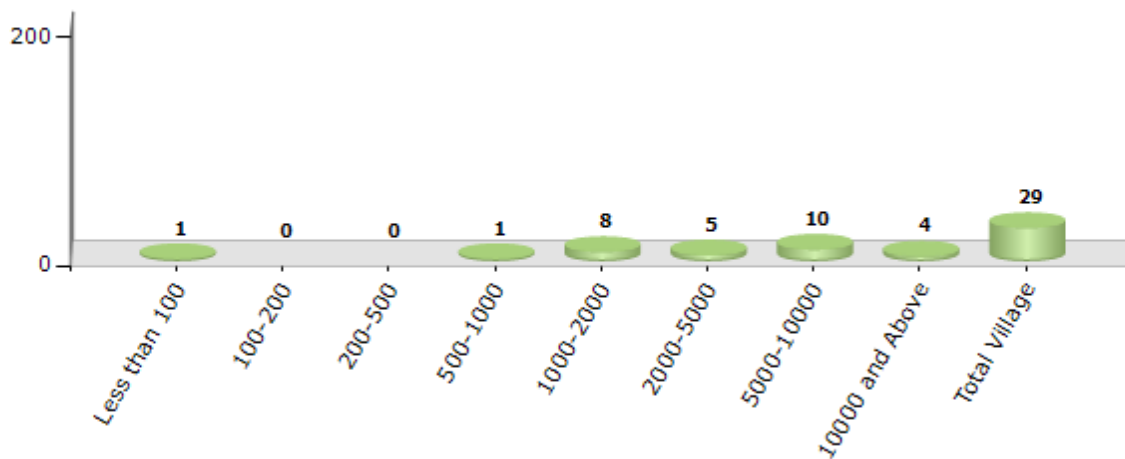
Village Name	Village Panchayat Name	Intermediate Panchayat Name
Adivi	Adivi, Adivipallepalem	Bapatla
Allur	Allur, Alakapuram	Pittalavanipalem
Appikatla	Appikatla	Bapatla
Bapatla East (R)	Pinniboyinavaripalem, Kondubhotlavaripalem	Bapatla
Bapatla West (R)	West Bapatla, Vedulapalle	Bapatla
Bharthipudi	Bharthipudi	Bapatla
Buddam	Buddam	Karlapalem
Chandole	Chandole, Bhavanamvaripalem	Pittalavanipalem
Cheruvu	Cheruvu	Bapatla
Etheru	Etheru, Marripudi, Chundurupalle	Bapatla
Ganapavaram	Ganapavaram, Pedagollapalem, Padapulaguvapalem	Karlapalem
Gopapuram	Gopapuram	Bapatla
Gudipudi	Gudipudi	Bapatla
Jammulapalem	Jammulapalem	Bapatla
Jillellamudi	Jillellamudi	Bapatla
Kankatapalem	Kankatapalem	Bapatla
Karlapalem	Karlapalem, Chintayapalem, Kothanandayyapalem, Nallamothuvaripalem	Karlapalem
Khajipalem	Khajipalem, Pothanakattavaripalem	Pittalavanipalem
Komali	Komali	Pittalavanipalem
Maruproluvaripalem (R)	Maruproluvaripalem, Muthayapalem	Bapatla
Mulapalem	Mulapalem	Bapatla
Murukondapadu	Murukondapadu, Bethapudi, Stuvartpuram	Bapatla
Narasayapalem	Narasayapalem	Bapatla
Neredupalle	Gudipudi	Bapatla
Perali	Perali, Narravaripalem, Peralipadu, Samettavaripalem, Thummalapalle,	Karlapalem
Pittalavanipalem	Pittalavanipalem, G.N.Palem, Kothapalem, Manthenavaripalem	Pittalavanipalem
Poondla	Poondla	Bapatla
Sangupalem Kodur	Sangupalem Kodur	Pittalavanipalem
Yazali	Yazali, Bolayapalem, Dommannavaripalem, Dundivaripalem, Nagarajupalem	Karlapalem

## Demographics

### Number of Villages by Population Size - 2011

Less than 100	100-200	200-500	500-1000	1000-2000	2000-5000	5000-10000	10000 and Above	Total Village
1	0	0	1	8	5	10	4	29

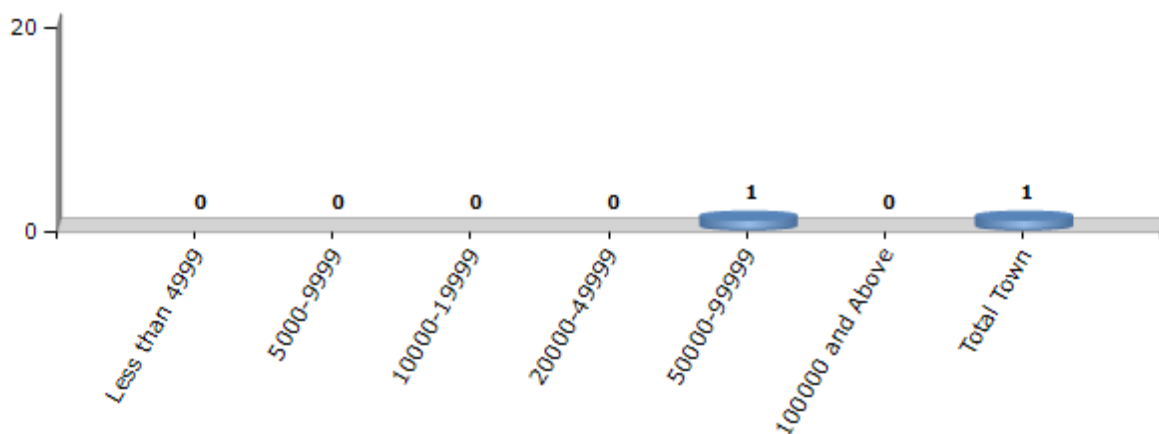
Number of Villages by Population Size - 2011



### Number of Towns by Population Size - 2011

Less than 4999	5000-9999	10000-19999	20000-49999	50000-99999	100000 and Above	Total Town
0	0	0	0	1	0	1

Number of Towns by Population Size - 2011

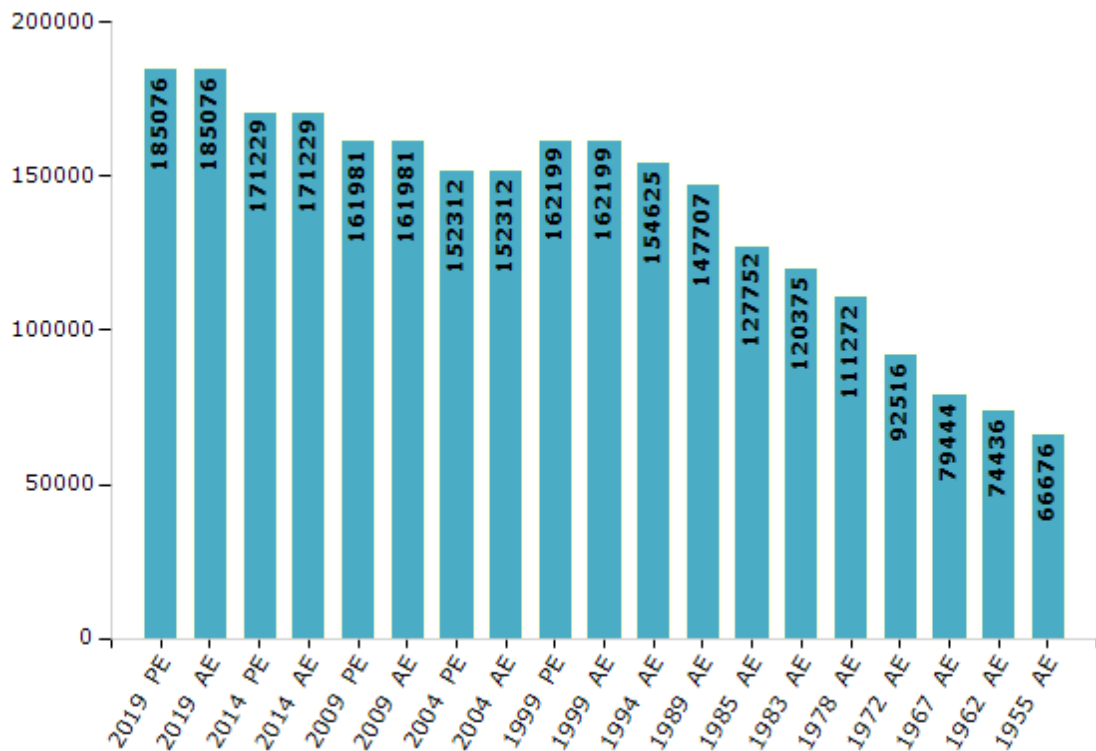


## Electoral Features

### Electors by Male & Female

Year	Male	Female	Others	Total	Year	Male	Female	Others	Total
2019 PE	91063	94005	8	185076	1994 AE	77488	77137	-	154625
2019 AE	91063	94005	8	185076	1989 AE	73519	74188	-	147707
2014 PE	84323	86895	11	171229	1985 AE	63307	64445	-	127752
2014 AE	84323	86895	11	171229	1983 AE	59184	61191	-	120375
2009 PE	78998	82983	-	161981	1978 AE	55464	55808	-	111272
2009 AE	78998	82983	-	161981	1972 AE	45620	46896	-	92516
2004 PE	74963	77349	-	152312	1967 AE	-	-	-	79444
2004 AE	74963	77349	-	152312	1962 AE	-	-	-	74436
1999 PE	80547	81652	-	162199	1957 AE	-	-	-	-
1999 AE	80547	81652	-	162199	1955 AE	-	-	-	66676

Number of Electors



Note : AE : Assembly Election, PE : Assembly Segment of Parliamentary Election



## Historical Summary Election Results

### Summary Result of Assembly Election - 2014

Candidate Name	Party	Votes	Votes %
Kona Raghupathi	YSRCP	71076	50.12
Annam Satish Prabhakar	TDP	65263	46.02
Chejerla Narayana Reddy	INC	1474	1.04
Bhaskara Rao Yenumula	BSP	1065	0.75
Thunuguntla Pavan Kumar	AAP	635	0.45
Akurati Venkateswarao	PPOI	539	0.38
Korlapati Mohana Rao	ICSP	292	0.21
Srinivasa Rao Bejjam	IND	282	0.2
B.S.R.Yadav	JaSPa	249	0.18
Lakshmi Dasari	HJP	93	0.07
Vijaya Kumar Talakayala	ILP(AP)	87	0.06
Naralasetty Prakasa Rao	IND	84	0.06
Gopalam Raghupati	IND	81	0.06
Kondru Babu Rao	IND	64	0.05
Chandramouli Kesava Rao	IND	62	0.04
	NOTA	462	0.33

## Polling Station Level Election Results

### Number and Name of Polling Stations (PS) (2019 AE)

Number of Polling Stations	Name of Polling Stations	Number of Polling Stations	Name of Polling Stations
1	M.P.P. School, Eastern Room, Gopapuram, Bapatla Mandal Gopa Puram	22	Pamidi Ankamma Balayogi Gurukulam, 2nd Room From Eastern Side in Old Building, Narasayapalem, Bapatla Mandal Narasaya Palem
2	Z.P. High School, Poondla, 1st Room From	23	Spl. M.P. Ele. School, Narasayapalem, Narasaya Palem
3	Z.P. High School, Poondla, 2nd Room	24	Spl. M.P. Ele. School, Narasayapalem,
4	M.P. Ele. School, Marripudi, Marripudi H/O Etheru	25	Gram Chavadi, Kankatapalem
5	M.P.Primary School, Eastern Side Room Etheru	26	Gram Panchayat Office, Kankatapalem,
6	M.P. Ele. School, Chundurupalli Chunduru Palli	27	M.P. Ele. School, Kankatapalem,
7	M.P. Ele. School, Northern Side Room Gudipudi	28	M.P. Ele. School, Kankatapalem, Front Room
8	M.P.Ele. School Southern Side Room Gudipudi	29	Anganwadi Centre, (Icads Dept.), Murukondapadu.
9	M.P.Ele. School, Bharthipudi Bhartipudi	30	S.A. Ele. School, Stuvartpuram, 1st Room From Eas Stuvartpuram H/O Murukondapadu
10	N.Z.P. High School, Appikatla,	31	S.A. Ele. School, Stuvartpuram, 2nd Room From Eas Stuvartpuram H/O Murukondapadu
11	N.Z.P. High School, Appikatla,	32	Panchayat Grandhayalam, Bethapudi. Bethapudi H/O Murukondapadu
12	M.P.U.P. School, Jillellamudi, Northern Side Room	33	S.A. Ele. School, Bethapudi, Northern Side Room Bethapudi H/O Murukondapdu,
13	Mandal Parishad Upper Primary School, Northern Side Room Mulapalem	34	S.A. Ele. School, Bethapudi, Western Side Room Bethapudi H/O Murukondapdu,
14	Mandal Parishad Upper Primary School, Southern Side Room Mulapalem	35	M.P.Ele. School, Vruksha Nagar, Vrukshanagar H/O Murukondapadu
15	Z.P. High School, Cheruvu Jammulapalem	36	M.P. Ele. School, Vedullapalli, Southern Side Room Vedullapalli H/O West Bapatla
16	Z.P. High School, Staff Room Building, Cheruvu Jammulapalem, Bapatla Mandal	37	M.P. Ele. School, Vedullapalli, Southern Side Room Vedullapalii
17	Z.P.H. School, Additional Building in North Side Cheruvu Jammulapalem	38	M.P. Ele. School, Vedullapalli Kothapalem, Vedullapalli Kottapalem, H/O West Bapatla
18	Z.P. High School, Cheruvu Jammulapalem,	39	Gram Panchayat Office, Vedullapalli Kothapalem. Vedullapalli Kottapalem H/O W Bapatla
19	Z.P. High School, Cheruvu Jammulapalem	40	M.P.U.P. School, Kukkalavaripalem, Kukkalavaripalem H/O West Bapatla,
20	Pamidi Ankamma Balayogi Gurukulam, 1st Room From Northern Side in Main Building, Narasayapalem, Bapatla Mandal	41	M.P.U.P. School, Kukkalavaripalem, New Building. Kukkalavaripalem H/O West Bapatla,
21	Pamidi Ankamma Balayogi Gurukulam, 2nd Room From Northern Side in Main Building, Narasayapalem, Bapatla Mandal Narasaya Palem	42	M.P.U.P. School, Western Side 1st Room in Main Building Kukkalavaripalem

Contd....

## Polling Station Level Election Results

### Polling Station-wise Votes Secured by Overall Top Five Parties in Bapatla Assembly in Assembly Election (AE) under Bapatla Parliamentary Constituency in Andhra Pradesh (2019)

Number of Polling Station	Winner - Kona Raghupathi (YSRCP)	Runner-up - Annam Satish Prabhakar (TDP)	3rd - Lakshmi Narasimha Ikkurthi (JnP)	4th - Mohammad Mohiddin Baig (INC)	5th - Shaik Karimulla (BJP)	NOTA	Other	Total Votes Secured
36	275	317	19	5	0	4	21	641
37	278	291	9	9	8	8	21	624
38	719	248	6	8	4	7	26	1018
39	714	232	2	6	1	4	11	970
40	427	281	6	2	0	1	19	736
41	483	131	0	4	1	2	3	624
42	576	147	1	3	1	10	25	763
43	384	304	22	9	2	1	4	726
44	597	244	11	5	3	3	13	876
45	436	307	17	5	0	7	11	783
46	375	348	31	15	0	5	19	793
47	186	290	37	5	5	1	5	529
48	418	540	30	12	5	2	14	1021
49	203	330	22	1	1	2	12	571
50	364	441	40	5	5	7	11	873
51	371	441	41	8	2	1	6	870
52	387	499	41	16	6	2	35	986
53	395	329	12	3	1	2	3	745
54	627	221	4	7	2	2	8	871
55	409	225	21	6	1	4	6	672
56	481	432	27	15	4	11	22	992
57	494	185	10	5	2	3	20	719
58	279	375	41	6	3	7	4	715
59	170	326	82	6	1	1	9	595
60	474	304	50	10	2	4	8	852
61	261	327	30	1	2	3	3	627
62	257	127	11	5	2	5	7	414
63	338	357	68	12	5	6	9	795
64	220	308	1	6	7	0	33	575
65	169	365	120	9	0	2	5	670
66	159	140	23	2	3	1	3	331
67	239	254	36	2	3	4	5	543
68	219	278	27	4	4	2	3	537
69	273	441	61	8	1	2	15	801
70	456	417	29	6	3	4	10	925

Contd....

## Polling Station Level Election Results

### Winner, Runner-up and 3rd Party Position & Winning Margin According to Polling Stations in Bapatla Assembly in Assembly Election (AE) under Bapatla Parliamentary Constituency in Andhra Pradesh (2019)

Polling Station Number	Winner Party	Winner Votes (%)	Runner-up Party	Runner-up Votes (%)	Winning Margin Votes (%)	Third Party	Third Party Votes (%)	Other Votes (%)
75	TDP	256 (50)	YSRCP	219 (42.77)	37 (7.23)	JnP	28 (5.47)	9 (1.76)
76	TDP	319 (47.4)	YSRCP	287 (42.64)	32 (4.76)	JnP	43 (6.39)	24 (3.57)
77	TDP	273 (63.34)	YSRCP	121 (28.07)	152 (35.27)	JnP	24 (5.57)	13 (3.02)
78	YSRCP	388 (46.69)	TDP	367 (44.16)	21 (2.53)	JnP	33 (3.97)	43 (5.17)
79	TDP	637 (68.72)	YSRCP	188 (20.28)	449 (48.44)	JnP	88 (9.49)	14 (1.51)
80	TDP	497 (47.29)	YSRCP	447 (42.53)	50 (4.76)	JnP	67 (6.37)	40 (3.81)
81	TDP	400 (54.72)	YSRCP	271 (37.07)	129 (17.65)	JnP	31 (4.24)	29 (3.97)
82	TDP	635 (65.6)	YSRCP	227 (23.45)	408 (42.15)	JnP	78 (8.06)	28 (2.89)
83	TDP	307 (63.96)	YSRCP	148 (30.83)	159 (33.13)	JnP	19 (3.96)	6 (1.25)
84	YSRCP	446 (65.49)	TDP	195 (28.63)	251 (36.86)	JnP	19 (2.79)	21 (3.08)
85	TDP	242 (50.42)	YSRCP	200 (41.67)	42 (8.75)	JnP	17 (3.54)	21 (4.38)
86	TDP	485 (60.78)	YSRCP	265 (33.21)	220 (27.57)	JnP	37 (4.64)	11 (1.38)
87	TDP	554 (62.39)	YSRCP	186 (20.95)	368 (41.44)	JnP	130 (14.64)	18 (2.03)
88	TDP	461 (64.21)	YSRCP	133 (18.52)	328 (45.69)	JnP	100 (13.93)	24 (3.34)
89	TDP	558 (62.91)	YSRCP	198 (22.32)	360 (40.59)	JnP	117 (13.19)	14 (1.58)
90	TDP	331 (59)	YSRCP	141 (25.13)	190 (33.87)	JnP	74 (13.19)	15 (2.67)
91	TDP	298 (47.45)	YSRCP	200 (31.85)	98 (15.6)	JnP	102 (16.24)	28 (4.46)
92	YSRCP	452 (69.33)	TDP	160 (24.54)	292 (44.79)	JnP	15 (2.3)	25 (3.83)
93	YSRCP	269 (51.34)	TDP	217 (41.41)	52 (9.93)	JnP	13 (2.48)	25 (4.77)
94	YSRCP	571 (73.21)	TDP	150 (19.23)	421 (53.98)	IND (VVK)	22 (2.82)	37 (4.74)
95	YSRCP	285 (53.77)	TDP	187 (35.28)	98 (18.49)	JnP	35 (6.6)	23 (4.34)
96	TDP	462 (64.44)	YSRCP	202 (28.17)	260 (36.27)	JnP	24 (3.35)	29 (4.04)
97	YSRCP	484 (52.78)	TDP	413 (45.04)	71 (7.74)	JnP	5 (0.55)	15 (1.64)
98	YSRCP	751 (85.83)	TDP	103 (11.77)	648 (74.06)	INC	13 (1.49)	8 (0.91)
99	YSRCP	683 (64.49)	TDP	333 (31.44)	350 (33.05)	INC	7 (0.66)	36 (3.4)
100	TDP	664 (64.59)	YSRCP	335 (32.59)	329 (32)	JnP	8 (0.78)	21 (2.04)
101	TDP	383 (54.02)	YSRCP	313 (44.15)	70 (9.87)	INC	5 (0.71)	8 (1.13)
102	YSRCP	626 (80.57)	TDP	134 (17.25)	492 (63.32)	INC	6 (0.77)	11 (1.42)
103	YSRCP	633 (85.89)	TDP	64 (8.68)	569 (77.21)	INC	15 (2.04)	25 (3.39)
104	YSRCP	537 (75.85)	TDP	123 (17.37)	414 (58.48)	INC	11 (1.55)	37 (5.23)
105	YSRCP	584 (83.07)	TDP	81 (11.52)	503 (71.55)	INC	11 (1.56)	27 (3.84)
106	YSRCP	519 (87.23)	TDP	56 (9.41)	463 (77.82)	INC	8 (1.34)	12 (2.02)
107	YSRCP	636 (84.57)	TDP	102 (13.56)	534 (71.01)	INC	3 (0.4)	11 (1.46)
108	YSRCP	487 (73.12)	TDP	150 (22.52)	337 (50.6)	BJP	7 (1.05)	22 (3.3)
109	TDP	458 (61.39)	YSRCP	259 (34.72)	199 (26.67)	JnP	5 (0.67)	24 (3.22)
110	TDP	467 (60.1)	YSRCP	288 (37.07)	179 (23.03)	INC	8 (1.03)	14 (1.8)
111	TDP	386 (53.24)	YSRCP	294 (40.55)	92 (12.69)	JnP	32 (4.41)	13 (1.79)

Contd....

## Socio-Economic Amenities - Rural

### Access to Education Facilities

Particulars	Number of Villages (% of Population)				
	Available	Not Available	If Not Available (Distance of Nearest Facility)		
			A	B	C
Govt. Primary School	28 (100)	1 (0)	0 (0)	1 (0)	0 (0)
Private Primary School	12 (60)	17 (40)	0 (0)	0 (0)	0 (0)
Govt. Middle School	22 (95)	7 (5)	4 (3)	2 (1)	0 (0)
Private Middle School	3 (25)	26 (75)	0 (0)	1 (1)	0 (0)
Govt. Secondary School	18 (88)	11 (12)	5 (5)	6 (7)	0 (0)
Private Secondary School	2 (18)	27 (82)	0 (0)	0 (0)	0 (0)
Govt. Senior Secondary School	3 (18)	26 (82)	0 (0)	9 (19)	11 (28)
Private Senior Secondary School	2 (16)	27 (84)	1 (1)	4 (21)	0 (0)
Govt. Arts and Science Degree College	1 (4)	28 (96)	0 (0)	0 (0)	0 (0)
Private Arts and Science Degree College	1 (12)	28 (88)	3 (14)	17 (60)	7 (9)
Govt. Engineering College	0 (0)	29 (100)	0 (0)	0 (0)	0 (0)
Private Engineering College	0 (0)	29 (100)	0 (0)	15 (57)	14 (43)
Govt. Medicine College	0 (0)	29 (100)	0 (0)	0 (0)	29 (100)
Private Medicine College	0 (0)	29 (100)	0 (0)	0 (0)	0 (0)
Govt. Management Institute	0 (0)	29 (100)	0 (0)	0 (0)	0 (0)
Private Management Institute	0 (0)	29 (100)	1 (1)	14 (56)	14 (43)
Govt. Polytechnic	0 (0)	29 (100)	0 (0)	3 (9)	3 (15)
Private Polytechnic	0 (0)	29 (100)	1 (1)	11 (47)	11 (28)
Govt. Vocational Training School/ITI	0 (0)	29 (100)	0 (0)	0 (0)	0 (0)
Private Vocational Training School/ITI	1 (4)	28 (96)	1 (1)	15 (66)	12 (29)
Govt. Non Formal Training Centre	0 (0)	29 (100)	1 (5)	14 (52)	14 (43)
Private Non Formal Training Centre	0 (0)	29 (100)	0 (0)	0 (0)	0 (0)
Govt. School For Disabled	0 (0)	29 (100)	0 (0)	0 (0)	29 (100)
Private School For Disabled	0 (0)	29 (100)	0 (0)	0 (0)	0 (0)
Government Others	0 (0)	29 (100)	0 (0)	0 (0)	0 (0)
Private Others	0 (0)	29 (100)	0 (0)	0 (0)	0 (0)

Note : Distance A : Less than 5 km; B : Between 5-10 km; C : 10+ km.; Source : Data Analysis is based on 2011 Census.

## DISCLAIMER

The Terms of Use and Disclaimer of Datanet India Private Limited (hereinafter referred to as "Datanet") for use of this analysis report of **Bapatla Assembly Constituency (Bapatla Vidhan Sabha) :-**

1. **Assembly Factbook™** is a Registered Trade Mark owned by Datanet.
2. All the maps are sketched and graphical representation only and have not been drawn to the scale and also not to represent the actual geographical area or boundary of the unit.
3. The data for the aforesaid analysis is based on authentic sources and has been culled from the various publications of Census, CSO and NSSO for district and block level data, various central and state government departments, Central & State Elections Commissions and the concerned Returning Officers' releases, Electoral Rolls, Election results and allied publications, internal assessment, surveys, estimates and analysis. Therefore, certain adjustment of data at micro level may have been done to arrive closer to the macro data.
4. Data have been provided on an "As Is" and "As AVAILABLE" basis
5. The colours shown in the maps or diagram and charts of a particular party, alliance or AC are indicative and do not represent them.
6. This publication which includes maps, sheets, graphs and data would be the property under copyright of Datanet only. The user may use these for its internal study, analysis and research purposes. It's public display, re-selling or any commercial uses by the user are not allowed.
7. Datanet has taken due care and caution in compilation and processing of data and allied information, but does not guarantee the accuracy, adequacy or completeness of any information/analysis and will be not responsible for any errors or omissions or for the results obtained from the use of such information/analysis.
8. All the contents for the publication have been culled from various authentic sources and Datanet reasonably believes such sources to be reliable, but does not make any representations, express or implied as to the accuracy or fitness of use of such information. The information or contents of the information/analysis do not constitute advice and should not be relied upon in making (or refraining from making) any decision. Any reliance placed upon the information provided by Datanet is the sole responsibility and strictly at the user's risk.
9. In no event will Datanet be liable for any damages (including, without limitation, damages for loss of business projects, or loss of profits) arising in contract, tort or otherwise from the use of or inability to use any of its contents, or from any action taken (or refrained from being taken) as a result of using the analysis or any of its contents. Datanet its directors, owners, editors, officials, employees, distributor and agents or any associate will not be liable for any errors in the information contained or any consequences arising from the use of the contents of the provided information/analysis.
10. If any provision of these terms and conditions is held invalid or illegal or unenforceable for any reason by any court of competent jurisdiction, such provision shall be severed and the remainder of provisions of the terms and conditions shall continue in full force and effect as if the Term of Use had been executed with the invalid, illegal or unenforceable provision eliminated.
11. If there are any discrepancies in the information provided, please bring it to attention of Datanet for suitable rectification measures.

**Buy Online This Complete Book At**  
**Datanet India eBooks Store**

[www.indiastatpublications.com](http://www.indiastatpublications.com)

or go directly at

[http://www.indiastatpublications.com/  
Assembly\\_factbook/Andhra\\_Pradesh/Bapatla/ Bapatla](http://www.indiastatpublications.com/Assembly_factbook/Andhra_Pradesh/Bapatla/Bapatla)

 **india**stat**elections**

ISBN . 978-93-87415-13-3



9 789387 415133