



Andhra Pradesh

Assembly Factbook™

Parchur Assembly Constituency



Key Electoral Data of Parchur
Assembly Constituency (Vidhan Sabha)

Andhra Pradesh
Assembly FactbookTM
Parchur Assembly Constituency



Parchur Vidhan Sabha

Editor & Director

Dr. R.K. Thukral

Research Editor

Dr. Shafeeq Rahman

Compiled, Researched and Published by Datanet India Pvt. Ltd.

D-100, 1st Floor,

Okhla Industrial Area, Phase-I,
New Delhi- 110020.

Ph.: 91-11- 43580781-84

Email : support@indiastatpublications.com

Website : www.indiastatelections.com

Online Book Store :

www.indiastatpublications.com

Report No. : AFB/AP-104-0125

ISBN : 978-93-87415-84-3

First Edition : January, 2018

Eighth Updated Edition : January, 2025

Price : Rs. 11500/-

US\$ 310

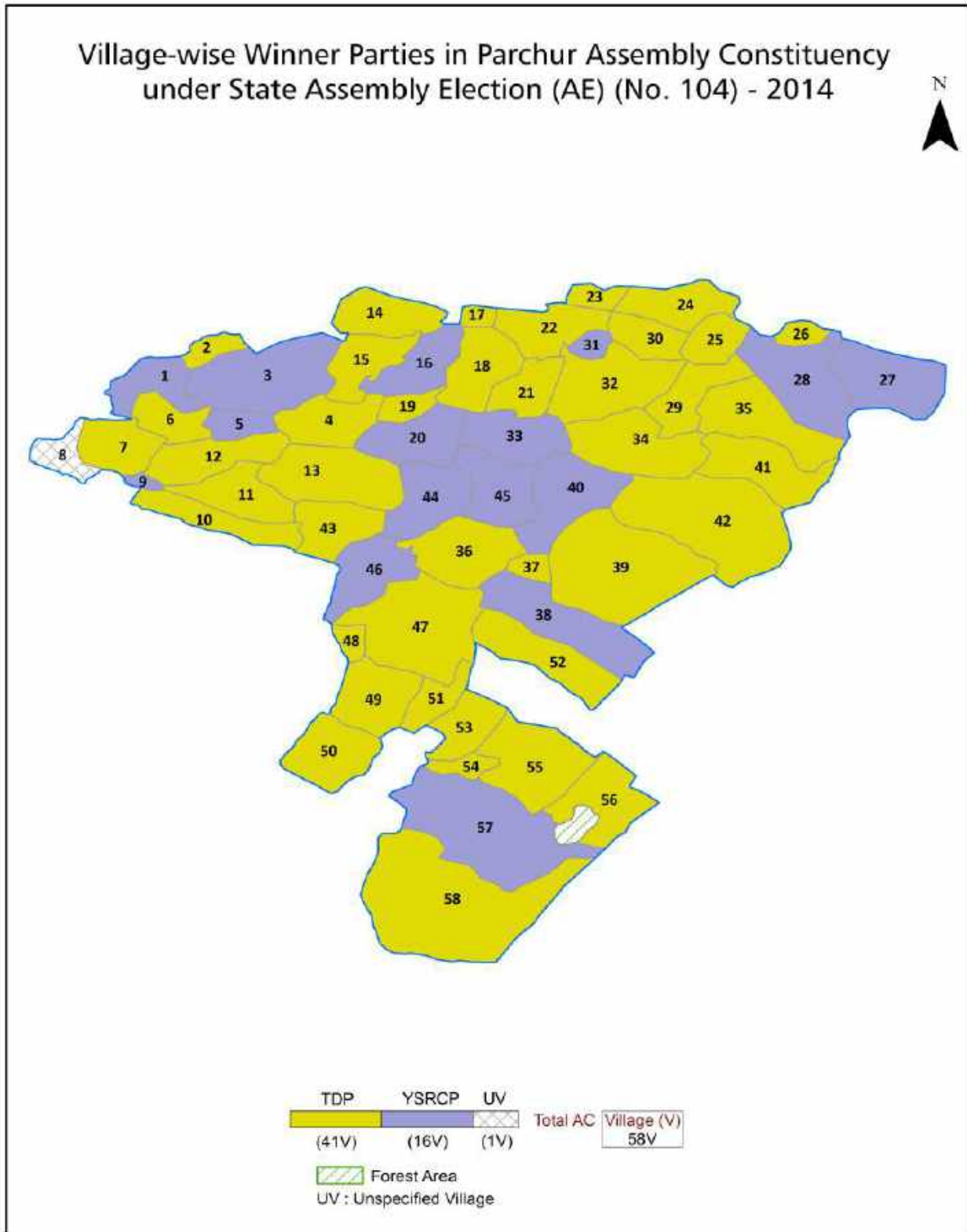
© **Datanet India Pvt. Ltd.**

All rights reserved. No part of this book may be reproduced, stored in a retrieval system or transmitted in any form or by any means, mechanical photocopying, photographing, scanning, recording or otherwise without the prior written permission of the publisher. Please refer to Disclaimer at page no. 240 for the use of this publication.

Printed in India

No.	Particulars	Page No.
	Introduction	
1	Assembly Constituency - (Vidhan Sabha) at a Glance Features of Assembly as per Delimitation Commission of India (2008)	1-2
	Location and Political Maps	
2	Location Map Boundaries of Assembly Constituency - (Vidhan Sabha) in District Boundaries of Assembly Constituency under Parliamentary Constituency - (Lok Sabha) Village-wise Winner Parties- 2024-PE, 2024-AE, 2019-PE, 2019-AE, 2014-PE, 2014-AE, 2009-PE and 2009-AE	3-11
	Administrative Setup (2011)	
3	District Sub-district Towns Villages Inhabited Villages Uninhabited Villages Village Panchayat Intermediate Panchayat	12-14
	Demographics (2011)	
4	Population Households Rural/Urban Population Villages by Population Size Sex Ratio (Total & 0-6 Years) Religious Population Social Population Literacy Rate	15-16
	Electoral Features	
5	Important Dates of Last Elections Held Electors by Gender Service Electors Voters Voters Turnout Polling Stations & Average Number of Electors per Polling Station Electors by Age Group Present Elected Representatives	17-22
	Historical Summary Election Results	
6	Vote Share of Major Parties Winning Margin (Number & Percentage Polarity of Parties Summary Result of Assembly Segment of Parliamentary Elections 2024, 2019, 2014, 2009, 2004 and 1999 Summary Result of Assembly Elections 2024, 2019, 2014, 2009, 2004, 1999, 1994, 1989, 1985, 1983, 1978, 1972, 1967, 1962 and 1955	23-45
	Polling Station Level Election Results	
7	Name and Number of Polling Station 2024-PE, 2024-AE, 2019-PE, 2019-AE, 2014-PE, 2014-AE, 2009-PE and 2009-AE Polling Station-wise Electoral, Voter & Voter Turnout 2024-PE, 2024-AE, 2019-PE, 2019-AE, 2014-PE, 2014-AE, 2009-PE and 2009-AE Polling Station wise Elections Results 2024-PE, 2024-AE, 2019-PE, 2019-AE, 2014-PE, 2014-AE, 2009-PE and 2009-AE	46-218
	Share of Assembly Constituency	
8	Share of Assembly Constituency - (Vidhan Sabha) in State, District and Parliamentary Constituency - (Lok Sabha)	219
	Socio-Economic Amenities (2011)	
9	Access to Administrative Units Agricultural, Manufacturing and Industrial Commodities Demographic Indicators Education Health & Manpower Drinking Water Supply Sanitation Entertainment and Recreations Infrastructure Power Food Allocation Distribution and Marketing of Agriculture Commodities Infrastructure Transport and Road Infrastructure Communication Banking and Financial Services Land Use Irrigation Source	221-235
10	Abbreviation & Sources	237-238
11	Disclaimer	240

Location & Political Map



Administrative Setup

List of Village Panchayat & Intermediate Panchayat (Block) Name - 2011

Village Name	Village Panchayat Name	Intermediate Panchayat Name
Adusumalle	Adusumalle	Parchur
Ananthavaram	Ananthavaram	Yeddana Pudi
Audi Pudi	Audi Pudi, Timidthapadu, Yarramvaripalem	Karamchedu
Bhimavaram	Bhimavaram	Inkollu
Bobbe Palle	Bobbepalle, Rajugaripalem	Martur
Bodawadamandagunta	Bodawadamandagunta	Parchur
Bolla Palle	Bolla Palle, Tativaripalem	Martur
Chennubhotla Palem	Chennubhotla Palem	Parchur
Cherukuru	Cherukuru, Kothapalem	Parchur
Chinaganjam	Chinaganjam, Pallipalem, Kothapalem, Munnamvaripalem, R.B.Palem	Chinaganjam
Chinthagum Palle	Chinthagum Palle	Chinaganjam
Daggubadu	Daggubadu, Naypuvaripalem, Potinavaripalem	Karamchedu
Darsiagraharam	Darsiagraharam	Martur
Devara Palle	Devara Palle	Parchur
Dronadula	Dronadula	Martur
Duddukur	Duddukur	Inkollu
Edubadu	Edubadu	Parchur
Enamadala	Enamadala	Yeddana Pudi
Ganga Varam	Ganga Varam	Inkollu
Gannavaram	Gannavaram	Yeddana Pudi
Garnepudi	Garnepudi, A.B.V.Palem	Parchur
Gollapudi	Gollapudi	Parchur
Gonasapudi	Gonasapudi	Chinaganjam
Idupulapadu	Idupulapadu	Inkollu
Inagallu	Tanniruvaripalem, Inagallu, Chinanandipadu	Parchur
Inkollu	Inkollu	Inkollu
Jagarlamudi	Jagarlamudi	Yeddana Pudi
Jangamaheswarapuram	Valaparla	Martur
Jonna Thali Araharam	Jonna Thali	Martur

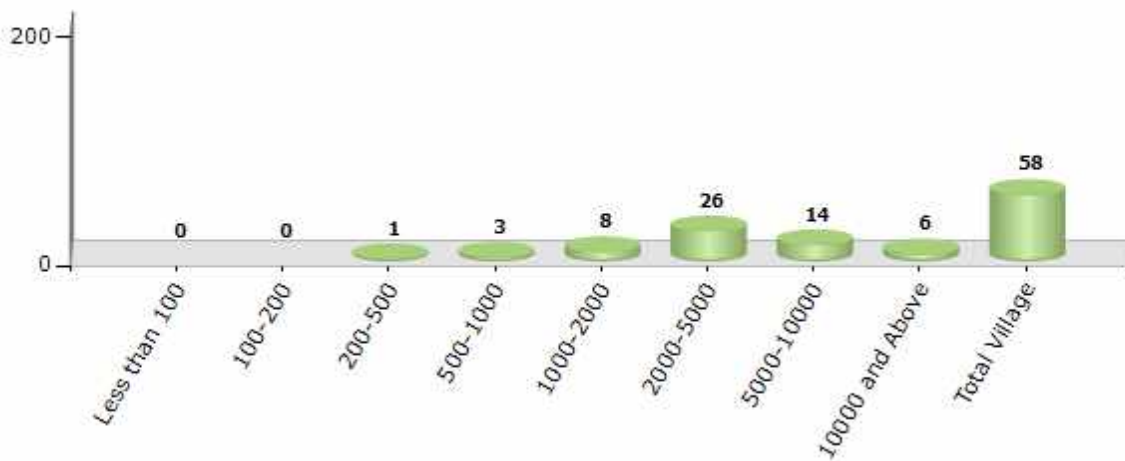
Contd....

Demographics

Number of Villages by Population Size - 2011

Less than 100	100-200	200-500	500-1000	1000-2000	2000-5000	5000-10000	10000 and Above	Total Village
0	0	1	3	8	26	14	6	58

Number of Villages by Population Size - 2011

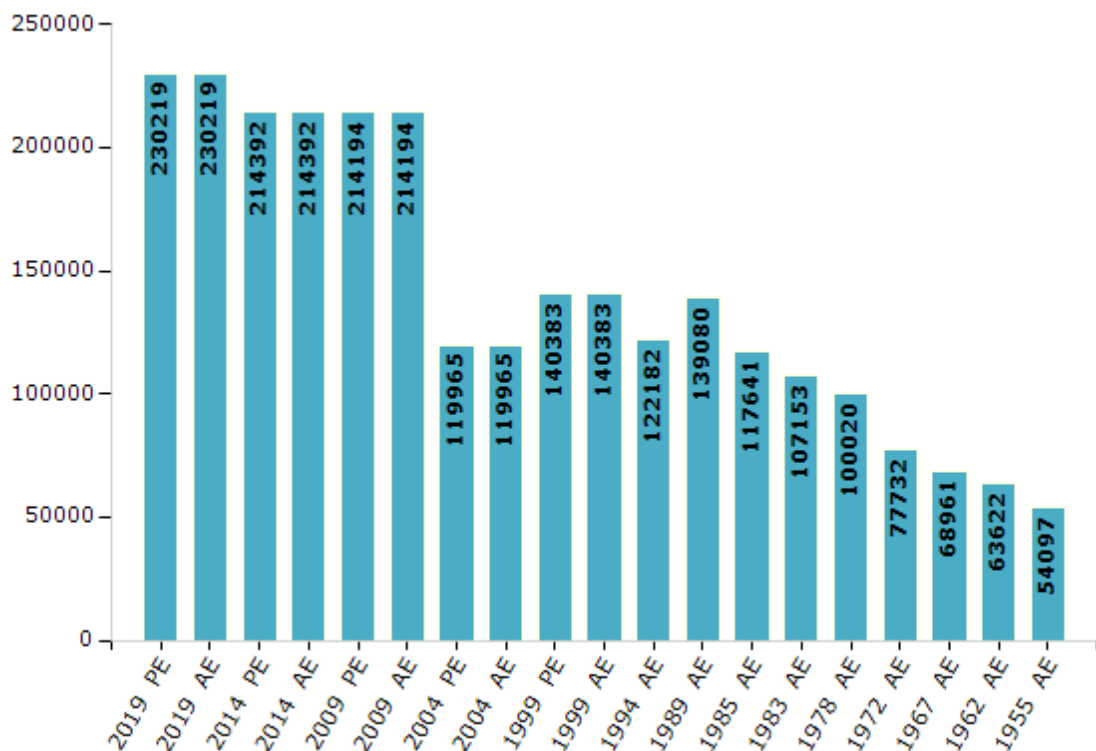


Electoral Features

Electors by Male & Female

Year	Male	Female	Others	Total	Year	Male	Female	Others	Total
2019 PE	112738	117471	10	230219	1994 AE	59385	62797	-	122182
2019 AE	112738	117471	10	230219	1989 AE	69381	69699	-	139080
2014 PE	105213	109163	16	214392	1985 AE	58091	59550	-	117641
2014 AE	105213	109163	16	214392	1983 AE	52531	54622	-	107153
2009 PE	103852	110342	-	214194	1978 AE	49399	50621	-	100020
2009 AE	103852	110342	-	214194	1972 AE	38436	39296	-	77732
2004 PE	58610	61355	-	119965	1967 AE	-	-	-	68961
2004 AE	58610	61355	-	119965	1962 AE	-	-	-	63622
1999 PE	68963	71420	-	140383	1957 AE	-	-	-	-
1999 AE	68963	71420	-	140383	1955 AE	-	-	-	54097

Number of Electors



Note : AE : Assembly Election, PE : Assembly Segment of Parliamentary Election

Historical Summary Election Results

Summary Result of Assembly Election - 2014

Candidate Name	Party	Votes	Votes %
Yeluri Sambasiva Rao	TDP	97248	51.52
Gottipati Bharath Kumar	YSRCP	86473	45.81
Raghavalu Pulipati	BSP	1301	0.69
Modugala Krishna Reddy	INC	1277	0.68
Jarubula Praveen Kumar	LSP	679	0.36
Samantapudi Giridhara Srinivasa Raju	PPOI	289	0.15
Talluri Venkatarao	JaSPa	281	0.15
Marella Gopala Krishna	IND	143	0.08
Panditi Subbarao	IND	106	0.06
Adapala Krishna	IND	91	0.05
Akkala Venkata Ramana Reddy	IND	87	0.05
Jonnalagadda China Chenchiah	IND	87	0.05
Alokam Ramesh Babu	IND	80	0.04
Kasu Siva Rami Reddy	IND	69	0.04
Kollipara Purnachandrarao	IND	69	0.04
	NOTA	494	0.26

Polling Station Level Election Results

Number and Name of Polling Stations (PS) (2019 AE)

Number of Polling Stations	Name of Polling Stations	Number of Polling Stations	Name of Polling Stations
1	1st Room South Building M.P.U.P.S., Nagarajupalli	22	Village Revenue Office, Martur Marturu
2	M.P.U.P. School, Room No. 3 Nagarajupalli	23	Library Building, Martur Marturu
3	Society Building Nagarajupalli	24	M.P.P.S, Room 2, Martur
4	M.P.P. School, Thanda Area, Nagarajupalli Village	25	S.T. Community Hall, Martur Marturu
5	7th Class Room (2Nd), Jvnaaups, Rajupalem	26	Mpps North Eastern Side Building, Martur
6	J.V.N.A.U.P.S, Rajupalem Room No. 6	27	M.P.P.S (H.E), Martur, South Marturu
7	J.V.N.A.U.P.S Room No. 7, Rajupalem Jvnaups Rajupalem Room No-7	28	M.P.P.S Room 3, Rajugari Palem, Bobbepalli Rajugaripalem H/O Bobbepalli
8	M.P.P.S Degaramudi Degaramudi H/O Rajupalem	29	M.P.P.S Room 2, Rajugari Palem, Rajugaripalem
9	M S N Z.P.H. School, 1st Room, Martur Marturu	30	Staff Room, Bobbepalli
10	Msn Z.P.H.S, New Building, Room No. 14 Martur	31	3rd Room From West, Mandal Parishad Primary School, Bobbepalli
11	M.P.U.P. School, South Room Middle Building, Gottipati Nagar Marturu	32	Gram Panchayat Office, Bobbepalli
12	M.P.U.P. School (Adarsha Patasala) South Side East Building, Gottipati Nagar, Martur	33	M.P.P.S (A.A), Eastern Side Room, Dronadula
13	M Sn Z.P.H. School, Room 2 Martur Marturu	34	M.P.P.S (A.A) West Side Room, Dronadula
14	M.S.N. Z.P.H.S, Room 4, Martur Marturu	35	Z.P.H.S. 1st Room, Dronadula
15	G.J.C Room No. 10, Martur Marturu	36	Z.P.H.S. 5th Room, Dronadula
16	Mpps (Rjst Colony) North Room, Martur	37	Z.P.H.S. 3rd Room, Dronadula
17	9th Room of Govt. Jr.Collage, Martur Marturu	38	Mandal Parishad Primary School, Dronadula Dronadula
18	Mpps (Rjst Colony) South Room, Martur	39	Mpps, (He), Chimmiribanda Chimmiribanda H/O Konanki
19	Dr. B.R. Ambedkar Open University Room 1, Martur Marturu	40	T.N.M, M.P.U.P.S Chimmirabanda Chimmiribanda H/O Konanki
20	2nd Room of Braou, Martur Marturu	41	M.P.U.P.S Room 1, Jonnathalli Jonnathali
21	Gram Revenue Office, Martur Marturu	42	M.P.U.P.S Room 2, Jonnathalli Jonnathali

Contd....

Polling Station Level Election Results

Polling Station-wise Votes Secured by Overall Top Five Parties in Parchur Assembly in Assembly Election (AE) under Bapatla Parliamentary Constituency in Andhra Pradesh (2019)

Number of Polling Station	Winner - Yeluri Samba Sivarao (TDP)	Runner-up - Daggubati Venkateswara Rao (YSRCP)	3rd - Pedapudi Vijay Kumar (BSP)	4th - Ponnaganti Janaki Ramarao (INC)	5th - Sanam Suresh (IND)	NOTA	Other	Total Votes Secured
36	272	290	9	12	0	7	5	595
37	586	296	38	20	4	11	4	959
38	462	305	29	10	2	2	4	814
39	436	299	3	0	1	10	8	757
40	379	518	12	7	3	14	16	949
41	582	298	10	0	1	4	4	899
42	277	588	2	1	1	0	4	873
43	407	175	11	4	1	1	3	602
44	301	324	7	1	0	0	0	633
45	285	433	16	0	2	2	1	739
46	455	330	0	1	0	0	0	786
47	482	293	3	6	1	0	1	786
48	317	379	5	1	1	1	1	705
49	297	294	2	2	1	2	1	599
50	338	262	0	1	0	0	0	601
51	235	309	7	3	1	10	2	567
52	283	253	4	3	4	8	4	559
53	235	289	7	2	3	6	4	546
54	227	276	5	3	3	2	4	520
55	361	441	11	4	4	8	10	839
56	426	370	15	7	5	9	10	842
57	416	234	11	5	2	0	2	670
58	294	222	5	5	5	3	7	541
59	166	425	4	2	8	1	3	609
60	291	264	4	3	5	4	6	577
61	567	277	12	6	2	2	3	869
62	304	269	1	1	0	6	0	581
63	413	508	7	9	5	10	4	956
64	354	550	14	6	8	10	4	946
65	202	324	9	2	4	12	8	561
66	209	304	7	6	3	4	8	541
67	391	309	10	2	1	9	2	724
68	166	373	4	1	0	3	2	549
69	219	280	3	2	2	3	11	520
70	315	189	3	4	2	0	2	515

Contd....

Polling Station Level Election Results

Winner, Runner-up and 3rd Party Position & Winning Margin According to Polling Stations in Parchur Assembly in Assembly Election (AE) under Bapatla Parliamentary Constituency in Andhra Pradesh (2019)

Polling Station Number	Winner Party	Winner Votes (%)	Runner-up Party	Runner-up Votes (%)	Winning Margin Votes (%)	Third Party	Third Party Votes (%)	Other Votes (%)
75	TDP	545 (62.93)	YSRCP	286 (33.03)	259 (29.9)	BSP	17 (1.96)	18 (2.08)
76	TDP	409 (66.18)	YSRCP	180 (29.13)	229 (37.05)	BSP	18 (2.91)	11 (1.78)
77	YSRCP	369 (64.06)	TDP	183 (31.77)	186 (32.29)	BSP	8 (1.39)	16 (2.78)
78	TDP	403 (70.09)	YSRCP	143 (24.87)	260 (45.22)	BSP	13 (2.26)	16 (2.78)
79	TDP	404 (64.43)	YSRCP	216 (34.45)	188 (29.98)	INC	3 (0.48)	4 (0.64)
80	YSRCP	341 (65.83)	TDP	160 (30.89)	181 (34.94)	BSP	10 (1.93)	7 (1.35)
81	YSRCP	309 (55.98)	TDP	222 (40.22)	87 (15.76)	BSP	11 (1.99)	10 (1.81)
82	TDP	350 (61.3)	YSRCP	204 (35.73)	146 (25.57)	BSP	10 (1.75)	7 (1.23)
83	TDP	266 (51.85)	YSRCP	200 (38.99)	66 (12.86)	BSP	37 (7.21)	10 (1.95)
84	YSRCP	611 (59.49)	TDP	374 (36.42)	237 (23.07)	BSP	15 (1.46)	27 (2.63)
85	TDP	495 (54.76)	YSRCP	387 (42.81)	108 (11.95)	INC	9 (1)	13 (1.44)
86	TDP	557 (61.28)	YSRCP	290 (31.9)	267 (29.38)	BSP	30 (3.3)	32 (3.52)
87	TDP	468 (55.19)	YSRCP	319 (37.62)	149 (17.57)	BSP	26 (3.07)	35 (4.13)
88	TDP	490 (51.8)	YSRCP	434 (45.88)	56 (5.92)	INC	6 (0.63)	16 (1.69)
89	TDP	493 (52.67)	YSRCP	415 (44.34)	78 (8.33)	BSP	18 (1.92)	10 (1.07)
90	YSRCP	219 (76.84)	TDP	62 (21.75)	157 (55.09)	BSP	2 (0.7)	2 (0.7)
91	YSRCP	363 (58.93)	TDP	250 (40.58)	113 (18.35)	BSP	2 (0.32)	1 (0.16)
92	YSRCP	273 (60.13)	TDP	142 (31.28)	131 (28.85)	BSP	8 (1.76)	31 (6.83)
93	TDP	217 (43.84)	YSRCP	199 (40.2)	18 (3.64)	BSP	74 (14.95)	5 (1.01)
94	TDP	462 (52.74)	YSRCP	385 (43.95)	77 (8.79)	BSP	9 (1.03)	20 (2.28)
95	TDP	416 (53.96)	YSRCP	328 (42.54)	88 (11.42)	BSP	11 (1.43)	16 (2.08)
96	TDP	536 (61.47)	YSRCP	298 (34.17)	238 (27.3)	BSP	16 (1.83)	22 (2.52)
97	TDP	358 (65.09)	YSRCP	165 (30)	193 (35.09)	BSP	7 (1.27)	20 (3.64)
98	YSRCP	301 (53.85)	TDP	228 (40.79)	73 (13.06)	INC	3 (0.54)	27 (4.83)
99	YSRCP	560 (58.76)	TDP	366 (38.41)	194 (20.35)	BSP	8 (0.84)	19 (1.99)
100	YSRCP	654 (65.47)	TDP	309 (30.93)	345 (34.54)	BSP	10 (1)	26 (2.6)
101	TDP	256 (63.37)	YSRCP	112 (27.72)	144 (35.65)	BSP	26 (6.44)	10 (2.48)
102	YSRCP	327 (60.11)	TDP	214 (39.34)	113 (20.77)	BSP	2 (0.37)	1 (0.18)
103	TDP	254 (55.95)	YSRCP	196 (43.17)	58 (12.78)	BJP	2 (0.44)	2 (0.44)
104	TDP	285 (61.29)	YSRCP	172 (36.99)	113 (24.3)	INC	3 (0.65)	5 (1.08)
105	TDP	191 (50.26)	YSRCP	169 (44.47)	22 (5.79)	BSP	7 (1.84)	13 (3.42)
106	TDP	347 (55.43)	YSRCP	262 (41.85)	85 (13.58)	BSP	10 (1.6)	7 (1.12)
107	TDP	583 (77.32)	YSRCP	147 (19.5)	436 (57.82)	BSP	7 (0.93)	17 (2.25)
108	TDP	444 (52.98)	YSRCP	362 (43.2)	82 (9.78)	BSP	15 (1.79)	17 (2.03)
109	TDP	270 (71.62)	YSRCP	91 (24.14)	179 (47.48)	BSP	7 (1.86)	9 (2.39)
110	TDP	457 (53.33)	YSRCP	378 (44.11)	79 (9.22)	INC	10 (1.17)	12 (1.4)
111	YSRCP	396 (49.5)	TDP	366 (45.75)	30 (3.75)	BSP	10 (1.25)	28 (3.5)

Contd....

Socio-Economic Amenities - Rural

Access to Education Facilities

Particulars	Number of Villages (% of Population)				
	Available	Not Available	If Not Available (Distance of Nearest Facility)		
			A	B	C
Govt. Primary School	57 (100)	1 (0)	1 (0)	0 (0)	0 (0)
Private Primary School	12 (34)	46 (66)	0 (0)	0 (0)	0 (0)
Govt. Middle School	49 (96)	9 (4)	5 (2)	4 (3)	0 (0)
Private Middle School	9 (36)	49 (64)	0 (0)	0 (0)	0 (0)
Govt. Secondary School	34 (79)	24 (21)	9 (8)	12 (9)	1 (1)
Private Secondary School	9 (35)	49 (65)	0 (0)	0 (0)	0 (0)
Govt. Senior Secondary School	7 (32)	51 (68)	8 (13)	18 (21)	9 (10)
Private Senior Secondary School	3 (17)	55 (83)	4 (5)	8 (9)	3 (5)
Govt. Arts and Science Degree College	0 (0)	58 (100)	0 (0)	3 (7)	5 (12)
Private Arts and Science Degree College	3 (18)	55 (82)	6 (8)	22 (26)	19 (28)
Govt. Engineering College	0 (0)	58 (100)	0 (0)	0 (0)	0 (0)
Private Engineering College	0 (0)	58 (100)	0 (0)	4 (10)	54 (90)
Govt. Medicine College	0 (0)	58 (100)	0 (0)	0 (0)	51 (89)
Private Medicine College	0 (0)	58 (100)	0 (0)	0 (0)	7 (11)
Govt. Management Institute	0 (0)	58 (100)	0 (0)	0 (0)	7 (15)
Private Management Institute	1 (6)	57 (94)	2 (3)	7 (11)	41 (65)
Govt. Polytechnic	0 (0)	58 (100)	0 (0)	1 (1)	6 (14)
Private Polytechnic	0 (0)	58 (100)	2 (9)	11 (14)	38 (63)
Govt. Vocational Training School/ITI	0 (0)	58 (100)	0 (0)	2 (3)	5 (12)
Private Vocational Training School/ITI	2 (14)	56 (86)	3 (4)	17 (24)	29 (43)
Govt. Non Formal Training Centre	1 (6)	57 (94)	2 (3)	9 (14)	46 (77)
Private Non Formal Training Centre	0 (0)	58 (100)	0 (0)	0 (0)	0 (0)
Govt. School For Disabled	0 (0)	58 (100)	0 (0)	0 (0)	57 (98)
Private School For Disabled	0 (0)	58 (100)	0 (0)	0 (0)	1 (2)
Government Others	0 (0)	58 (100)	0 (0)	0 (0)	0 (0)
Private Others	0 (0)	58 (100)	0 (0)	0 (0)	0 (0)

Note : Distance A : Less than 5 km; B : Between 5-10 km; C : 10+ km.; Source : Data Analysis is based on 2011 Census.

DISCLAIMER

The Terms of Use and Disclaimer of Datanet India Private Limited (hereinafter referred to as "Datanet") for use of this analysis report of **Parchur Assembly Constituency (Parchur Vidhan Sabha)** :-

1. **Assembly Factbook™** is a Registered Trade Mark owned by Datanet.
2. All the maps are sketched and graphical representation only and have not been drawn to the scale and also not to represent the actual geographical area or boundary of the unit.
3. The data for the aforesaid analysis is based on authentic sources and has been culled from the various publications of Census, CSO and NSSO for district and block level data, various central and state government departments, Central & State Elections Commissions and the concerned Returning Officers' releases, Electoral Rolls, Election results and allied publications, internal assessment, surveys, estimates and analysis. Therefore, certain adjustment of data at micro level may have been done to arrive closer to the macro data.
4. Data have been provided on an "As Is" and "As AVAILABLE" basis
5. The colours shown in the maps or diagram and charts of a particular party, alliance or AC are indicative and do not represent them.
6. This publication which includes maps, sheets, graphs and data would be the property under copyright of Datanet only. The user may use these for its internal study, analysis and research purposes. It's public display, re-selling or any commercial uses by the user are not allowed.
7. Datanet has taken due care and caution in compilation and processing of data and allied information, but does not guarantee the accuracy, adequacy or completeness of any information/analysis and will be not responsible for any errors or omissions or for the results obtained from the use of such information/analysis.
8. All the contents for the publication have been culled from various authentic sources and Datanet reasonably believes such sources to be reliable, but does not make any representations, express or implied as to the accuracy or fitness of use of such information. The information or contents of the information/analysis do not constitute advice and should not be relied upon in making (or refraining from making) any decision. Any reliance placed upon the information provided by Datanet is the sole responsibility and strictly at the user's risk.
9. In no event will Datanet be liable for any damages (including, without limitation, damages for loss of business projects, or loss of profits) arising in contract, tort or otherwise from the use of or inability to use any of its contents, or from any action taken (or refrained from being taken) as a result of using the analysis or any of its contents. Datanet its directors, owners, editors, officials, employees, distributor and agents or any associate will not be liable for any errors in the information contained or any consequences arising from the use of the contents of the provided information/analysis.
10. If any provision of these terms and conditions is held invalid or illegal or unenforceable for any reason by any court of competent jurisdiction, such provision shall be severed and the remainder of provisions of the terms and conditions shall continue in full force and effect as if the Term of Use had been executed with the invalid, illegal or unenforceable provision eliminated.
11. If there are any discrepancies in the information provided, please bring it to attention of Datanet for suitable rectification measures.

Buy Online This Complete Book At
Datanet India eBooks Store

www.indiastatpublications.com

or go directly at

[http://www.indiastatpublications.com/
Assembly_factbook/Andhra_Pradesh/Bapatla/ Parchur](http://www.indiastatpublications.com/Assembly_factbook/Andhra_Pradesh/Bapatla/Parchur)

 **india**stat**elections**

ISBN : 978-93-87415-84-3



9 789387 415843