



Andhra Pradesh

Assembly Factbook™

Repalle Assembly Constituency



Key Electoral Data of Repalle
Assembly Constituency (Vidhan Sabha)

Andhra Pradesh
Assembly FactbookTM
Repalle Assembly Constituency



Repalle Vidhan Sabha

Editor & Director

Dr. R.K. Thukral

Research Editor

Dr. Shafeeq Rahman

Compiled, Researched and Published by Datanet India Pvt. Ltd.

D-100, 1st Floor,

Okhla Industrial Area, Phase-I,
New Delhi- 110020.

Ph.: 91-11- 43580781-84

Email : support@indiastatpublications.com

Website : www.indiastatelections.com

Online Book Store :

www.indiastatpublications.com

Report No. : AFB/AP-090-0125

ISBN : 978-93-5293-012-8

First Edition : January, 2018

Eighth Updated Edition : January, 2024

Price : Rs. 11500/-

US\$ 310

© Datanet India Pvt. Ltd.

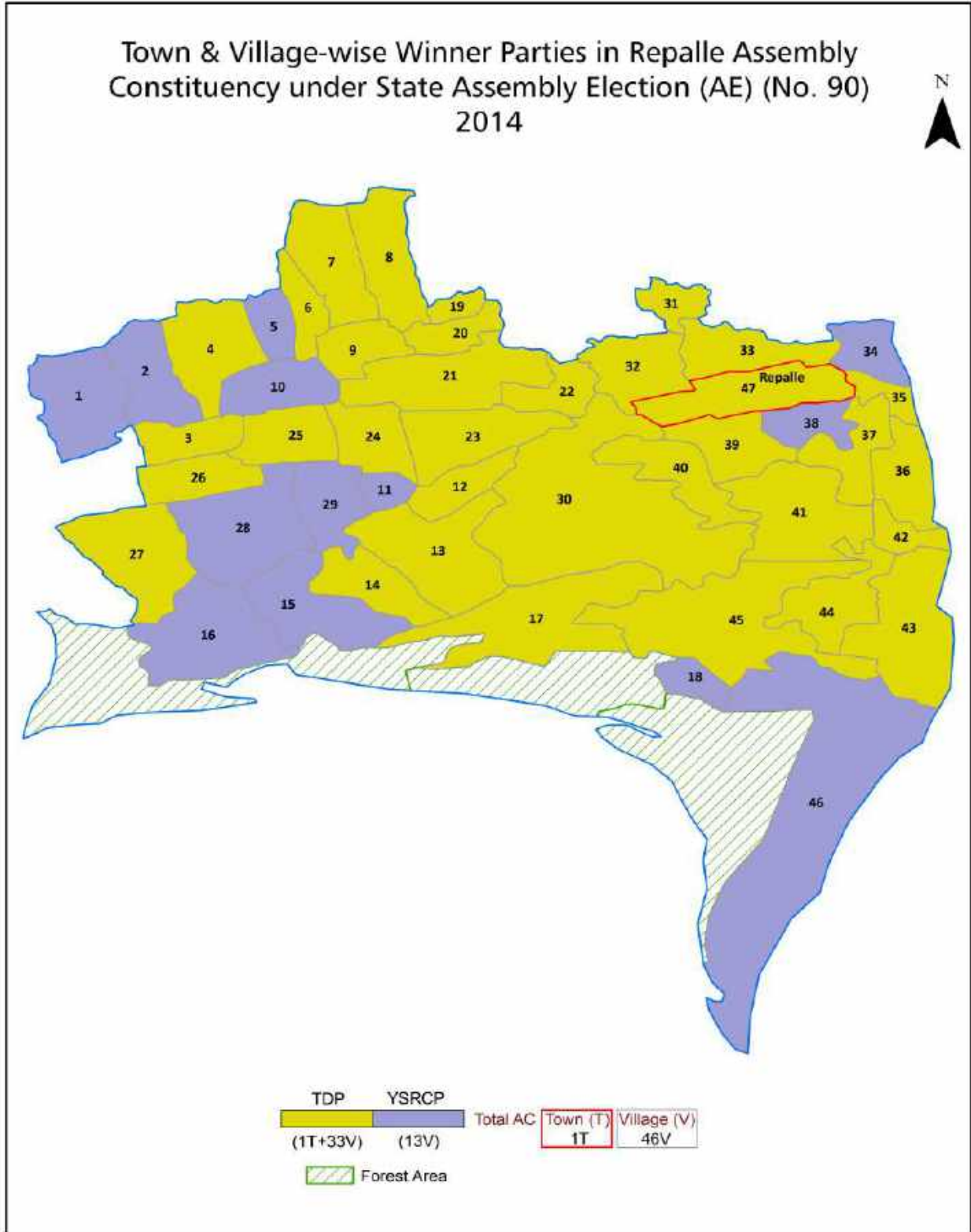
All rights reserved. No part of this book may be reproduced, stored in a retrieval system or transmitted in any form or by any means, mechanical photocopying, photographing, scanning, recording or otherwise without the prior written permission of the publisher. Please refer to Disclaimer at page no. 219 for the use of this publication.

Printed in India

Contents

No.	Particulars	Page No.
	Introduction	
1	Assembly Constituency - (Vidhan Sabha) at a Glance Features of Assembly as per Delimitation Commission of India (2008)	1-2
	Location and Political Maps	
2	Location Map Boundaries of Assembly Constituency - (Vidhan Sabha) in District Boundaries of Assembly Constituency under Parliamentary Constituency - (Lok Sabha) Town & Village-wise Winner Parties- 2024-PE, 2024-AE, 2019-PE, 2019-AE, 2014-PE, 2014-AE, 2009-PE and 2009-AE	3-11
	Administrative Setup (2011)	
3	District Sub-district Towns Villages Inhabited Villages Uninhabited Villages Village Panchayat Intermediate Panchayat	12-14
	Demographics (2011)	
4	Population Households Rural/Urban Population Towns and Villages by Population Size Sex Ratio (Total & 0-6 Years) Religious Population Social Population Literacy Rate	15-16
	Electoral Features	
5	Important Dates of Last Elections Held Electors by Gender Service Electors Voters Voters Turnout Polling Stations & Average Number of Electors per Polling Station Electors by Age Group Present Elected Representatives	17-22
	Historical Summary Election Results	
6	Vote Share of Major Parties Winning Margin (Number & Percentage Polarity of Parties Summary Result of Assembly Segment of Parliamentary Elections 2024, 2019, 2014, 2009, 2004 and 1999 Summary Result of Assembly Elections 2024, 2019, 2014, 2009, 2004, 1999, 1994, 1989, 1985, 1983, 1978, 1972, 1967, 1962 and 1955	23-45
	Polling Station Level Election Results	
7	Name and Number of Polling Station 2024-PE, 2024-AE, 2019-PE, 2019-AE, 2014-PE, 2014-AE, 2009-PE and 2009-AE Polling Station-wise Electoral, Voter & Voter Turnout 2024-PE, 2024-AE, 2019-PE, 2019-AE, 2014-PE, 2014-AE, 2009-PE and 2009-AE Polling Station wise Elections Results 2024-PE, 2024-AE, 2019-PE, 2019-AE, 2014-PE, 2014-AE, 2009-PE and 2009-AE	46-197
	Share of Assembly Constituency	
8	Share of Assembly Constituency - (Vidhan Sabha) in State, District and Parliamentary Constituency - (Lok Sabha)	198
	Socio-Economic Amenities (2011)	
9	Access to Administrative Units Agricultural, Manufacturing and Industrial Commodities Demographic Indicators Education Health & Manpower Drinking Water Supply Sanitation Entertainment and Recreations Infrastructure Power Food Allocation Distribution and Marketing of Agriculture Commodities Infrastructure Transport and Road Infrastructure Communication Banking and Financial Services Land Use Irrigation Source	200-214
10	Abbreviation & Sources	216-217
11	Disclaimer	219

Location & Political Map



Administrative Setup

List of Village Panchayat & Intermediate Panchayat (Block) Name - 2011

Village Name	Village Panchayat Name	Intermediate Panchayat Name
Adavuladeevi	Adavuladeevi, Hories Peta, Gurunadh Nagar	Nizampatnam
Allaparru	Allaparru, Mantripalem, Saitavaripalem, Ullipalem	Nagaram
Amudalapalli	Amudalapalli, Kalli Palem	Nizampatnam
Aravapalle	Aravapalle	Repalle
Arepalle	Arepalle, Turupupalem	Cherukupalle H/O Arumbaka
Arumbaka	Arumbaka, Cherukupalle, Gullapalle	Cherukupalle H/O Arumbaka
Balusulapalem	Balusulapalem	Cherukupalle H/O Arumbaka
Bethapudi	Bethapudi	Repalle
Chatragadda	Chatragadda	Repalle
Chodayapalem	Chodayapalem	Repalle
Dhulipudi	Dhulipudi South, Narth, Dhorivaripalem, Kolaganivaripalem, Venigalavaripalem	Nagaram
Dindi	Dindi, Kothapalem	Nizampatnam
Edupalle	Edupalle, Meesalavaripalem, Tadikavaripalem	Nagaram
Eletipalem	Eletipalem, Bellamvaripalem, Boramadigapalle	Nagaram
Gangadipalem	Gangadipalem, Lankavaridibba, Rajukalva, Mollagunta	Repalle
Gudavalli	Gudavalli	Cherukupalle H/O Arumbaka
Isukapalle (R)	Guddikayalanka	Repalle
Kaithepalle	Kaithepalle, Bondalagaruvu, Naddivaripalem	Repalle
Kamarajugadda	Kamarajugadda (North), Kamaraju (South)	Repalle
Kanagala	Kanagala, Allavaripalem	Cherukupalle H/O Arumbaka
Karumuru	Karumuru	Repalle
Kavuru	Kavuru, Thummalapalem	Cherukupalle H/O Arumbaka
Kuchinapudi	Kuchinapudi, Borravari Palem, Garuvupalem	Nizampatnam
Muthupalle Agraharam	Muthupalle Agraharam	Nizampatnam
Nadimpalle	Nadimpalle	Cherukupalle H/O Arumbaka
Nagaram	Nagaram	Nagaram
Nalluru	Nalluru (North), Nalluru (South)	Repalle
Nizampatnam	Nizampatnam, Bavajipalem	Nizampatnam
Pallapatla	Pallapatla	Nizampatnam

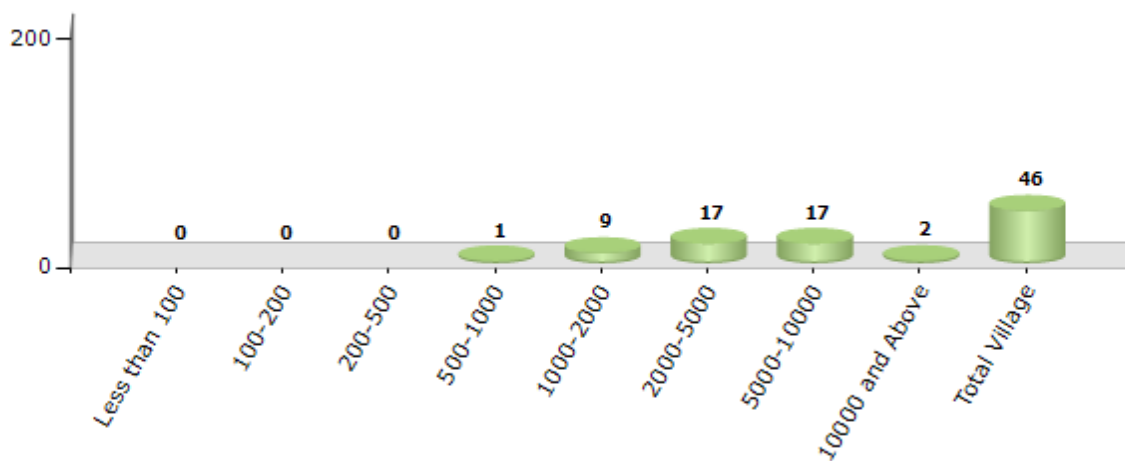
Contd....

Demographics

Number of Villages by Population Size - 2011

Less than 100	100-200	200-500	500-1000	1000-2000	2000-5000	5000-10000	10000 and Above	Total Village
0	0	0	1	9	17	17	2	46

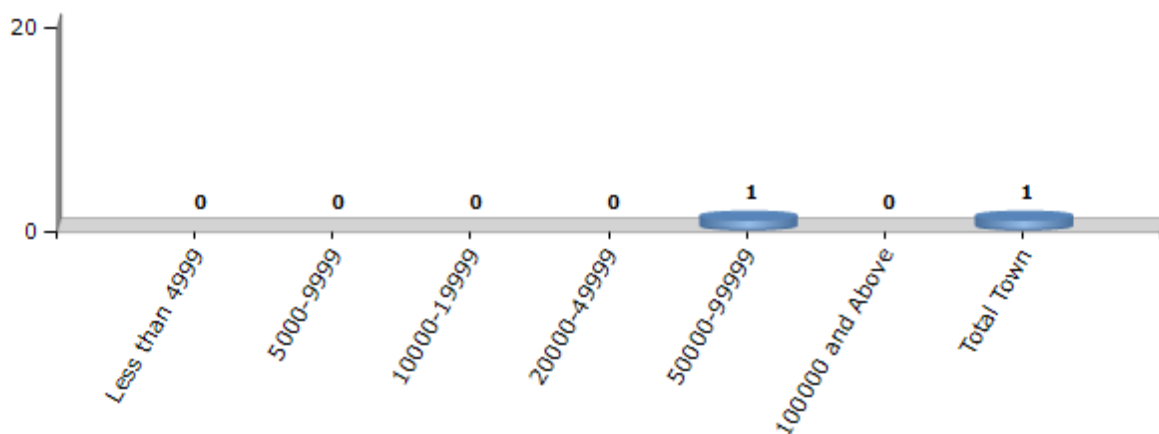
Number of Villages by Population Size - 2011



Number of Towns by Population Size - 2011

Less than 4999	5000-9999	10000-19999	20000-49999	50000-99999	100000 and Above	Total Town
0	0	0	0	1	0	1

Number of Towns by Population Size - 2011

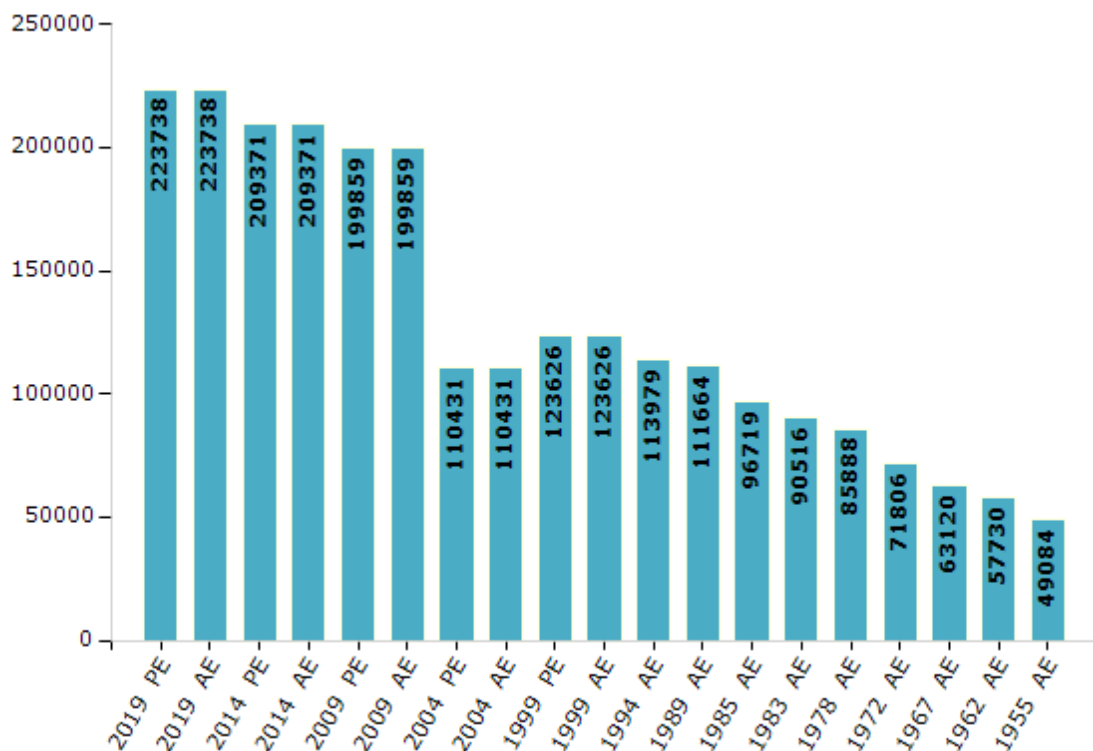


Electoral Features

Electors by Male & Female

Year	Male	Female	Others	Total	Year	Male	Female	Others	Total
2019 PE	110899	112810	29	223738	1994 AE	57186	56793	-	113979
2019 AE	110899	112810	29	223738	1989 AE	55993	55671	-	111664
2014 PE	104044	105296	31	209371	1985 AE	48031	48688	-	96719
2014 AE	104044	105296	31	209371	1983 AE	44699	45817	-	90516
2009 PE	98568	101291	-	199859	1978 AE	42676	43212	-	85888
2009 AE	98568	101291	-	199859	1972 AE	35519	36287	-	71806
2004 PE	54357	56074	-	110431	1967 AE	-	-	-	63120
2004 AE	54357	56074	-	110431	1962 AE	-	-	-	57730
1999 PE	61365	62261	-	123626	1957 AE	-	-	-	-
1999 AE	61365	62261	-	123626	1955 AE	-	-	-	49084

Number of Electors

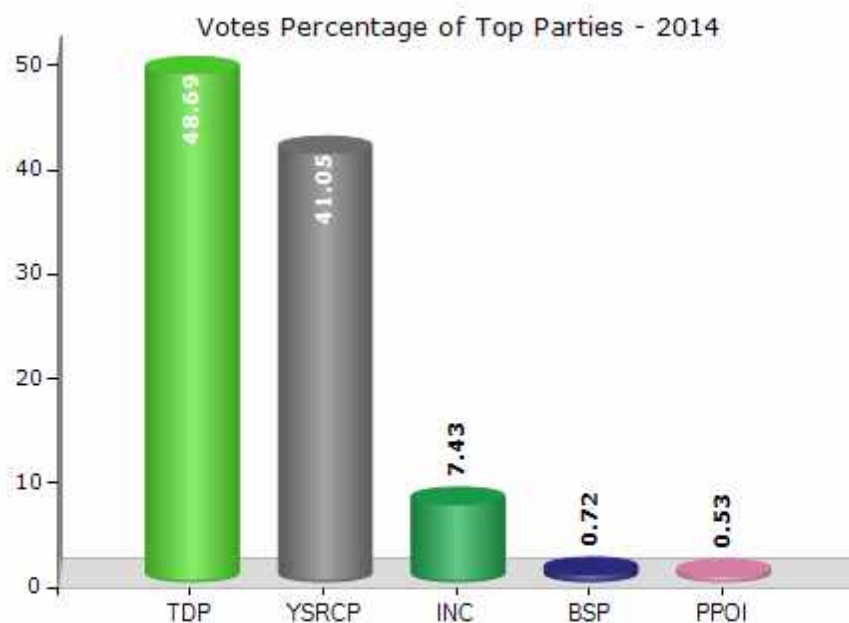


Note : AE : Assembly Election, PE : Assembly Segment of Parliamentary Election

Historical Summary Election Results

Summary Result of Assembly Election - 2014

Candidate Name	Party	Votes	Votes %
Anagani Satya Prasad	TDP	85076	48.69
Mopidevi Venkata Ramana Rao	YSRCP	71721	41.05
Mopidevi Srinivasa Rao	INC	12981	7.43
Ande Syam	BSP	1258	0.72
Koutharapu Madhava Kumar	PPOI	920	0.53
Vuyyuru Thandava Krishna	JaSPa	610	0.35
Srinivasu Vishnumolakala	LSP	425	0.24
Kondeti Venkateswara Rao	ICSP	247	0.14
Singaraju Hanumantha Rao	IND	193	0.11
Bommidi Rama Krishna	IND	135	0.08
Varre Siva Rama Prasad	IND	121	0.07
Shaik Raffi	AAP	119	0.07
Tata Sambaiah	IND	105	0.06
China Veerabai Reddy Peddinti	IND	71	0.04
	NOTA	741	0.42



Polling Station Level Election Results

Number and Name of Polling Stations (PS) (2019 AE)

Number of Polling Stations	Name of Polling Stations	Number of Polling Stations	Name of Polling Stations
1	Mandal Parishad Uppur Primary School, East Wing Karumuru	22	S.Mp School Westernroom Repalle
2	M.P.U.PSchool, Karumuru	23	Sivaji Mpl. Primary School, Southern Side Room Repalle Municipality
3	Village Revenue Office, Karumuru	24	Sivaji Municipal Primary School, Repalle
4	Paruchuri Balaramaiah Memorial Zilla Parishad High Scholl, Main Building, Sothern Side Eastern Room, Peteru	25	Lal Bahadur Municipal Upper Primary School, Repalle
5	Paruchuri Balaramaiah Memorial Zilla Parishad High Scholl, Main Building, Sothern Side Western Room, Peteru Peteru Village, Repalle Mandal	26	Lal Bahadur Municipal Upper Primary School, Repalle
6	Paruchuri Balaramaiah Memorial Zilla Parishad High Scholl, New Building, West Wing, Northern Room, Peteru,	27	Lal Bahadur Municipal Upper Primary School, Repalle
7	M.P.P. School East Room Peteru	28	Lal Bahadur Municipal Upper Primary School, Repalle
8	P.B.M.Z.P. High School, New Building, North-Western Room Peteru	29	Sri Prakasham M U P School, Southren Side Building Repalle
9	Kendropadyaya Sangha Bhavanam Peteru	30	Sri Prakasam Mup School, Southren Side Building, Repalle
10	Gram Panchayat Karyalayam Morlavaripalem	31	Sri Prakasayam Mup School New Building in Westren Repalle
11	M.P.P. School Vejendlavarilanka	32	Sri Prakshayam Mpu School, in Estren Side Room Repalle
12	N.Mu.P. School New Building Eastern Side Room Repalle	33	Govt. Jr College Eastren Side Room in Northren Side Repalle
13	Netaji Muncpal Upper Primary School new Building We Repalle	34	Govt. Juniar College, Main Building West Wing Roomn9 Repalle
14	Netaji Mup School Repalle, Estern Side New Buildin	35	Govt. Jr Collage, Central Room in Northren Side New Repalle
15	Mhs Eastern Side BuildingNorth Side Room Repalle	36	Ab Degree College Northe Side Zincsheat Nsheed Est Repalle
16	Muncpal H School westwingnarthsideroom Repalle	37	Nityasahayamatha High School South Wing Isukapalli
17	Muncpalhigh School South Sideshed Eastwing Repalle	38	Niya Shayamathahigh School Lastroominsouth Wing Isukapalli
18	Muncpal High School, Southern Side New Building Repalle	39	Sri J S M P School Eastrn Room Isukapalli
19	Bapuji M.P.U.P. School Newbuildingwestside1Stroom Repalle	40	Allaparthirathaiah M Library Isukapalli
20	Bapujimuncpalupperprimery School westsid 2Ndroom Repalle	41	Iowagirls H School new Building Room No. 1 Isukapalli
21	Bapujimuncpal Upperprimary School west Side 3Rd Repalle	42	Iowa Girals High School new Buildingroomno1, 2 Isukapalli

Contd....

Polling Station Level Election Results

Polling Station-wise Votes Secured by Overall Top Five Parties in Repalle Assembly in Assembly Election (AE) under Bapatla Parliamentary Constituency in Andhra Pradesh (2019)

Number of Polling Station	Winner - Anagani Satya Prasad (TDP)	Runner-up - Venkata Ramana Rao Mopidevi (YSRCP)	3rd - Kamatham Sambasivarao (JnP)	4th - Mopidevi Srinivasarao (INC)	5th - Harsha Vardhan Nagiseti (BJP)	NOTA	Other	Total Votes Secured
36	391	280	55	2	3	7	4	742
37	643	250	11	2	1	7	4	918
38	383	173	26	11	2	1	0	596
39	401	216	17	10	4	6	2	656
40	333	384	10	3	1	3	2	736
41	281	403	20	18	0	5	3	730
42	264	438	22	17	1	5	4	751
43	340	243	21	17	2	4	2	629
44	548	262	11	5	2	4	7	839
45	336	411	44	16	4	5	2	818
46	468	496	66	6	5	5	11	1057
47	411	256	5	6	7	11	7	703
48	464	265	0	4	0	3	0	736
49	430	354	4	6	10	10	11	825
50	402	260	6	7	2	5	7	689
51	639	135	3	2	0	0	1	780
52	513	172	2	4	1	4	10	706
53	244	167	243	5	6	6	16	687
54	168	444	29	3	2	8	4	658
55	509	204	0	1	2	6	9	731
56	219	150	303	1	14	2	9	698
57	207	250	189	9	6	3	8	672
58	244	290	5	13	3	1	1	557
59	514	168	48	3	1	5	6	745
60	387	515	115	11	11	3	4	1046
61	285	459	46	8	6	6	11	821
62	284	422	14	3	5	5	9	742
63	428	203	6	2	0	8	16	663
64	389	303	23	5	0	2	8	730
65	533	203	1	6	2	7	3	755
66	184	147	3	3	1	3	0	341
67	179	122	3	2	1	0	2	309
68	694	63	2	4	3	3	4	773
69	381	428	3	6	0	4	16	838
70	326	185	9	2	4	5	9	540

Contd....

Polling Station Level Election Results

Winner, Runner-up and 3rd Party Position & Winning Margin According to Polling Stations in Repalle Assembly in Assembly Election (AE) under Bapatla Parliamentary Constituency in Andhra Pradesh (2019)

Polling Station Number	Winner Party	Winner Votes (%)	Runner-up Party	Runner-up Votes (%)	Winning Margin Votes (%)	Third Party	Third Party Votes (%)	Other Votes (%)
75	YSRCP	76 (61.79)	TDP	34 (27.64)	42 (34.15)	JnP	4 (3.25)	9 (7.32)
76	JnP	355 (40.39)	TDP	249 (28.33)	106 (12.06)	YSRCP	200 (22.75)	75 (8.53)
77	TDP	319 (58)	YSRCP	203 (36.91)	116 (21.09)	JnP	8 (1.45)	20 (3.64)
78	YSRCP	255 (49.13)	TDP	133 (25.63)	122 (23.5)	JnP	121 (23.31)	10 (1.93)
79	YSRCP	431 (53.81)	TDP	357 (44.57)	74 (9.24)	INC	4 (0.5)	9 (1.12)
80	TDP	325 (59.63)	YSRCP	201 (36.88)	124 (22.75)	JnP	7 (1.28)	12 (2.2)
81	YSRCP	334 (69.15)	TDP	116 (24.02)	218 (45.13)	JnP	9 (1.86)	24 (4.97)
82	JnP	380 (48.47)	TDP	204 (26.02)	176 (22.45)	YSRCP	175 (22.32)	25 (3.19)
83	JnP	281 (49.47)	YSRCP	143 (25.18)	138 (24.29)	TDP	119 (20.95)	25 (4.4)
84	YSRCP	371 (47.38)	JnP	201 (25.67)	170 (21.71)	TDP	168 (21.46)	43 (5.49)
85	YSRCP	478 (50.96)	TDP	320 (34.12)	158 (16.84)	JnP	101 (10.77)	39 (4.16)
86	TDP	311 (56.24)	YSRCP	144 (26.04)	167 (30.2)	JnP	83 (15.01)	15 (2.71)
87	TDP	252 (57.8)	YSRCP	126 (28.9)	126 (28.9)	JnP	41 (9.4)	17 (3.9)
88	YSRCP	413 (54.99)	TDP	282 (37.55)	131 (17.44)	JnP	8 (1.07)	48 (6.39)
89	YSRCP	444 (60.66)	TDP	255 (34.84)	189 (25.82)	JnP	19 (2.6)	14 (1.91)
90	TDP	439 (88.87)	YSRCP	48 (9.72)	391 (79.15)	JnP	3 (0.61)	4 (0.81)
91	YSRCP	560 (63.42)	TDP	316 (35.79)	244 (27.63)	JnP	2 (0.23)	5 (0.57)
92	YSRCP	435 (50)	TDP	417 (47.93)	18 (2.07)	JnP	6 (0.69)	12 (1.38)
93	YSRCP	113 (52.31)	TDP	101 (46.76)	12 (5.55)	INC	1 (0.46)	1 (0.46)
94	YSRCP	533 (54.89)	TDP	369 (38)	164 (16.89)	JnP	25 (2.57)	44 (4.53)
95	YSRCP	520 (57.14)	TDP	371 (40.77)	149 (16.37)	JnP	4 (0.44)	15 (1.65)
96	YSRCP	397 (55.52)	TDP	298 (41.68)	99 (13.84)	JnP	3 (0.42)	17 (2.38)
97	YSRCP	585 (59.09)	TDP	372 (37.58)	213 (21.51)	JnP	6 (0.61)	27 (2.73)
98	YSRCP	491 (53.54)	TDP	403 (43.95)	88 (9.59)	INC	6 (0.65)	17 (1.85)
99	YSRCP	525 (62.13)	TDP	290 (34.32)	235 (27.81)	IND (KS)	16 (1.89)	14 (1.66)
100	YSRCP	456 (63.96)	TDP	241 (33.8)	215 (30.16)	INC	5 (0.7)	11 (1.54)
101	YSRCP	350 (48.88)	TDP	322 (44.97)	28 (3.91)	INC	11 (1.54)	33 (4.61)
102	YSRCP	571 (55.87)	TDP	424 (41.49)	147 (14.38)	BJP	3 (0.29)	24 (2.35)
103	TDP	498 (54.55)	YSRCP	402 (44.03)	96 (10.52)	IPBP	10 (1.1)	3 (0.33)
104	TDP	335 (51.62)	YSRCP	293 (45.15)	42 (6.47)	INC	7 (1.08)	14 (2.16)
105	YSRCP	282 (52.51)	TDP	240 (44.69)	42 (7.82)	IND (BN)	4 (0.74)	11 (2.05)
106	YSRCP	299 (60.53)	TDP	181 (36.64)	118 (23.89)	JnP	8 (1.62)	6 (1.21)
107	YSRCP	298 (59.48)	TDP	159 (31.74)	139 (27.74)	JnP	31 (6.19)	13 (2.59)
108	TDP	479 (76.52)	YSRCP	110 (17.57)	369 (58.95)	INC	8 (1.28)	29 (4.63)
109	TDP	266 (52.16)	YSRCP	204 (40)	62 (12.16)	JnP	20 (3.92)	20 (3.92)
110	TDP	453 (59.29)	YSRCP	295 (38.61)	158 (20.68)	BJP	3 (0.39)	13 (1.7)
111	TDP	500 (68.78)	YSRCP	184 (25.31)	316 (43.47)	IPBP	17 (2.34)	26 (3.58)

Contd....

Socio-Economic Amenities - Rural

Access to Education Facilities

Particulars	Number of Villages (% of Population)				
	Available	Not Available	If Not Available (Distance of Nearest Facility)		
			A	B	C
Govt. Primary School	46 (100)	0 (0)	0 (0)	0 (0)	0 (0)
Private Primary School	17 (55)	29 (45)	0 (0)	0 (0)	0 (0)
Govt. Middle School	39 (93)	7 (7)	6 (5)	0 (0)	0 (0)
Private Middle School	10 (36)	36 (64)	1 (1)	0 (0)	0 (0)
Govt. Secondary School	29 (77)	17 (23)	14 (18)	2 (4)	0 (0)
Private Secondary School	7 (31)	39 (69)	1 (1)	0 (0)	0 (0)
Govt. Senior Secondary School	3 (14)	43 (86)	10 (21)	13 (18)	12 (27)
Private Senior Secondary School	2 (17)	44 (83)	3 (5)	4 (8)	0 (0)
Govt. Arts and Science Degree College	1 (2)	45 (98)	8 (15)	11 (13)	15 (43)
Private Arts and Science Degree College	1 (8)	45 (92)	3 (7)	6 (9)	1 (3)
Govt. Engineering College	0 (0)	46 (100)	0 (0)	0 (0)	0 (0)
Private Engineering College	1 (3)	45 (97)	2 (3)	5 (16)	38 (78)
Govt. Medicine College	0 (0)	46 (100)	0 (0)	1 (2)	45 (98)
Private Medicine College	0 (0)	46 (100)	0 (0)	0 (0)	0 (0)
Govt. Management Institute	0 (0)	46 (100)	0 (0)	0 (0)	0 (0)
Private Management Institute	1 (1)	45 (99)	5 (16)	4 (8)	36 (74)
Govt. Polytechnic	0 (0)	46 (100)	5 (9)	7 (8)	32 (80)
Private Polytechnic	0 (0)	46 (100)	0 (0)	0 (0)	2 (3)
Govt. Vocational Training School/ITI	0 (0)	46 (100)	0 (0)	1 (1)	8 (29)
Private Vocational Training School/ITI	2 (4)	44 (96)	13 (23)	16 (32)	6 (12)
Govt. Non Formal Training Centre	0 (0)	46 (100)	5 (9)	8 (9)	33 (82)
Private Non Formal Training Centre	0 (0)	46 (100)	0 (0)	0 (0)	0 (0)
Govt. School For Disabled	0 (0)	46 (100)	0 (0)	0 (0)	46 (100)
Private School For Disabled	0 (0)	46 (100)	0 (0)	0 (0)	0 (0)
Government Others	0 (0)	46 (100)	0 (0)	0 (0)	0 (0)
Private Others	0 (0)	46 (100)	0 (0)	0 (0)	0 (0)

Note : Distance A : Less than 5 km; B : Between 5-10 km; C : 10+ km.; Source : Data Analysis is based on 2011 Census.

DISCLAIMER

The Terms of Use and Disclaimer of Datanet India Private Limited (hereinafter referred to as "Datanet") for use of this analysis report of **Repalle Assembly Constituency (Repalle Vidhan Sabha) :-**

1. **Assembly Factbook™** is a Registered Trade Mark owned by Datanet.
2. All the maps are sketched and graphical representation only and have not been drawn to the scale and also not to represent the actual geographical area or boundary of the unit.
3. The data for the aforesaid analysis is based on authentic sources and has been culled from the various publications of Census, CSO and NSSO for district and block level data, various central and state government departments, Central & State Elections Commissions and the concerned Returning Officers' releases, Electoral Rolls, Election results and allied publications, internal assessment, surveys, estimates and analysis. Therefore, certain adjustment of data at micro level may have been done to arrive closer to the macro data.
4. Data have been provided on an "As Is" and "As AVAILABLE" basis
5. The colours shown in the maps or diagram and charts of a particular party, alliance or AC are indicative and do not represent them.
6. This publication which includes maps, sheets, graphs and data would be the property under copyright of Datanet only. The user may use these for its internal study, analysis and research purposes. It's public display, re-selling or any commercial uses by the user are not allowed.
7. Datanet has taken due care and caution in compilation and processing of data and allied information, but does not guarantee the accuracy, adequacy or completeness of any information/analysis and will be not responsible for any errors or omissions or for the results obtained from the use of such information/analysis.
8. All the contents for the publication have been culled from various authentic sources and Datanet reasonably believes such sources to be reliable, but does not make any representations, express or implied as to the accuracy or fitness of use of such information. The information or contents of the information/analysis do not constitute advice and should not be relied upon in making (or refraining from making) any decision. Any reliance placed upon the information provided by Datanet is the sole responsibility and strictly at the user's risk.
9. In no event will Datanet be liable for any damages (including, without limitation, damages for loss of business projects, or loss of profits) arising in contract, tort or otherwise from the use of or inability to use any of its contents, or from any action taken (or refrained from being taken) as a result of using the analysis or any of its contents. Datanet its directors, owners, editors, officials, employees, distributor and agents or any associate will not be liable for any errors in the information contained or any consequences arising from the use of the contents of the provided information/analysis.
10. If any provision of these terms and conditions is held invalid or illegal or unenforceable for any reason by any court of competent jurisdiction, such provision shall be severed and the remainder of provisions of the terms and conditions shall continue in full force and effect as if the Term of Use had been executed with the invalid, illegal or unenforceable provision eliminated.
11. If there are any discrepancies in the information provided, please bring it to attention of Datanet for suitable rectification measures.

Buy Online This Complete Book At
Datanet India eBooks Store

www.indiastatpublications.com

or go directly at

[http://www.indiastatpublications.com/
Assembly_factbook/Andhra_Pradesh/Bapatla/Repalle](http://www.indiastatpublications.com/Assembly_factbook/Andhra_Pradesh/Bapatla/Repalle)

 **india**stat**elections**

ISBN : 978-93-5293-012-8



9 789352 930128