



Andhra Pradesh

Assembly Factbook™

Santhanuthalapadu Assembly Constituency



Key Electoral Data of Santhanuthalapadu
Assembly Constituency (Vidhan Sabha)

Andhra Pradesh

Assembly Factbook™

Santhanalapadu Assembly Constituency



Santhanalapadu Vidhan Sabha

Editor & Director

Dr. R.K. Thukral

Research Editor

Dr. Shafeeq Rahman

Compiled, Researched and Published by Datanet India Pvt. Ltd.

D-100, 1st Floor,

Okhla Industrial Area, Phase-I,
New Delhi- 110020.

Ph.: 91-11- 43580781-84

Email : support@indiastatpublications.com

Website : www.indiastatelections.com

Online Book Store :

www.indiastatpublications.com

Report No. : AFB/AP-107-0125

ISBN : 978-93-86662-20-0

First Edition : January, 2018

Eighth Updated Edition : January, 2025

Price : Rs. 11500/-

US\$ 310

© Datanet India Pvt. Ltd.

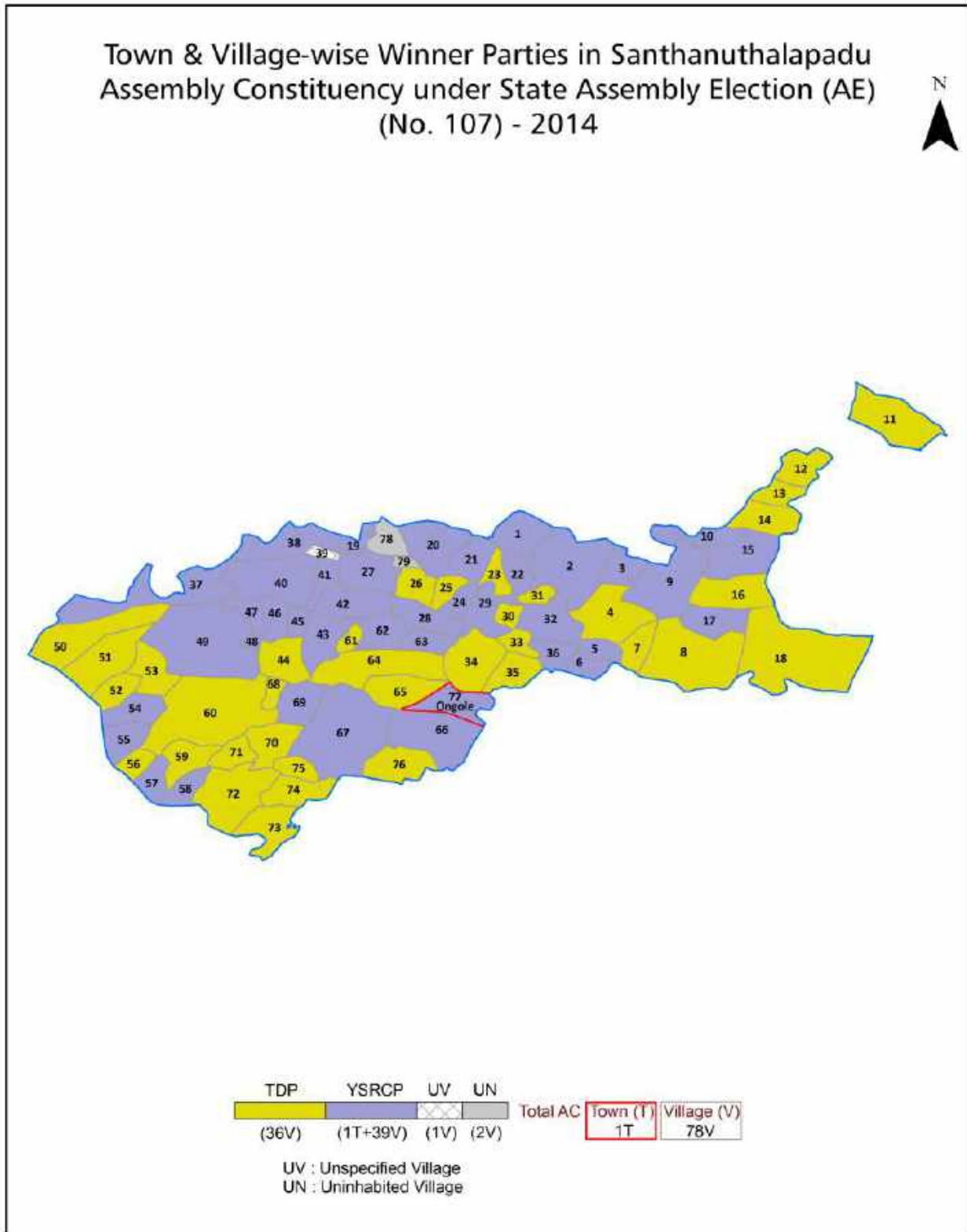
All rights reserved. No part of this book may be reproduced, stored in a retrieval system or transmitted in any form or by any means, mechanical photocopying, photographing, scanning, recording or otherwise without the prior written permission of the publisher. Please refer to Disclaimer at page no. 219 for the use of this publication.

Printed in India

Contents

No.	Particulars	Page No.
	Introduction	
1	Assembly Constituency - (Vidhan Sabha) at a Glance Features of Assembly as per Delimitation Commission of India (2008)	1-2
	Location and Political Maps	
2	Location Map Boundaries of Assembly Constituency - (Vidhan Sabha) in District Boundaries of Assembly Constituency under Parliamentary Constituency - (Lok Sabha) Town & Village-wise Winner Parties- 2024-PE, 2024-AE, 2019-PE, 2019-AE, 2014-PE, 2014-AE, 2009-PE and 2009-AE	3-11
	Administrative Setup (2011)	
3	District Sub-district Towns Villages Inhabited Villages Uninhabited Villages Village Panchayat Intermediate Panchayat	12-16
	Demographics (2011)	
4	Population Households Rural/Urban Population Towns and Villages by Population Size Sex Ratio (Total & 0-6 Years) Religious Population Social Population Literacy Rate	17-18
	Electoral Features	
5	Important Dates of Last Elections Held Electors by Gender Service Electors Voters Voters Turnout Polling Stations & Average Number of Electors per Polling Station Electors by Age Group Present Elected Representatives	19-24
	Historical Summary Election Results	
6	Vote Share of Major Parties Winning Margin (Number & Percentage Polarity of Parties Summary Result of Assembly Segment of Parliamentary Elections 2024, 2019, 2014, 2009, 2004 and 1999 Summary Result of Assembly Elections 2024, 2019, 2014, 2009, 2004, 1999, 1994, 1989, 1985, 1983, 1978, 1972, 1967 and 1962	25-46
	Polling Station Level Election Results	
7	Name and Number of Polling Station 2024-PE, 2024-AE, 2019-PE, 2019-AE, 2014-PE, 2014-AE, 2009-PE and 2009-AE Polling Station-wise Electoral, Voter & Voter Turnout 2024-PE, 2024-AE, 2019-PE, 2019-AE, 2014-PE, 2014-AE, 2009-PE and 2009-AE Polling Station wise Elections Results 2024-PE, 2024-AE, 2019-PE, 2019-AE, 2014-PE, 2014-AE, 2009-PE and 2009-AE	47-197
	Share of Assembly Constituency	
8	Share of Assembly Constituency - (Vidhan Sabha) in State, District and Parliamentary Constituency - (Lok Sabha)	198
	Socio-Economic Amenities (2011)	
9	Access to Administrative Units Agricultural, Manufacturing and Industrial Commodities Demographic Indicators Education Health & Manpower Drinking Water Supply Sanitation Entertainment and Recreations Infrastructure Power Food Allocation Distribution and Marketing of Agriculture Commodities Infrastructure Transport and Road Infrastructure Communication Banking and Financial Services Land Use Irrigation Source	200-214
10	Abbreviation & Sources	216-217
11	Disclaimer	219

Location & Political Map



Administrative Setup

List of Village Panchayat & Intermediate Panchayat (Block) Name - 2011

Village Name	Village Panchayat Name	Intermediate Panchayat Name
Ammana Brolu	Ammana Brolu	Naguluppala Padu
Annangi	Annangi	Maddipadu
Bandlamudi	Bandlamudi	Chimakurthi
Bhatla Machavaram	Madduluru	Santhanuthala Padu
Bhusura Palle	Bhusura Palle	Chimakurthi
Budavada	Budavada	Chimakurthi
Chadalawada	Chadalawada	Naguluppala Padu
Chandrapadu	Chandrapadu	Chimakurthi
Cheervanuppala Padu	Cheervanuppala Padu	Naguluppala Padu
Chekura Padu	Chekura Padu	Naguluppala Padu
Chilakapadu	Chilakapadu	Santhanuthala Padu
Chimakurthi	-	Chimakurthi
China Ravipadu	China Ravipadu	Chimakurthi
Devarapalem	Devarapalem	Chimakurthi
Doddavaram	Doddavaram	Maddipadu
Doddavarappadu	Doddavarappadu	Maddipadu
Edugundlapadu	Edugundlapadu	Maddipadu
Edumudi	Edumudi	Naguluppala Padu
Endluru	Endluru	Santhanuthala Padu
Gangavaram	S.N.Padu, Bodduvaripalem, Chandrapalem, Kamepallivaripalem	Santhanuthala Padu
Garlapadu	Garlapadu	Maddipadu
Gonugunta	Gonugunta, Muvvaripalem, R.L.Puram, Rajupalem, Laxmipuram, K.V.Palem	Chimakurthi
Gummalam Padu	Gummalam Padu	Santhanuthala Padu
Gundla Palle	Gundla Palle	Maddipadu
Gunduvuri Laxmipuram	R.C.Puram	Chimakurthi
Guruvarreddy Palem	Guravareddypalem	Santhanuthala Padu
Ilapavuluru	Ilapavuluru	Chimakurthi
Inamanamellur	Inamanamellur	Maddipadu
Kandlagunta	Ommevaram, Kandlagunta	Naguluppala Padu

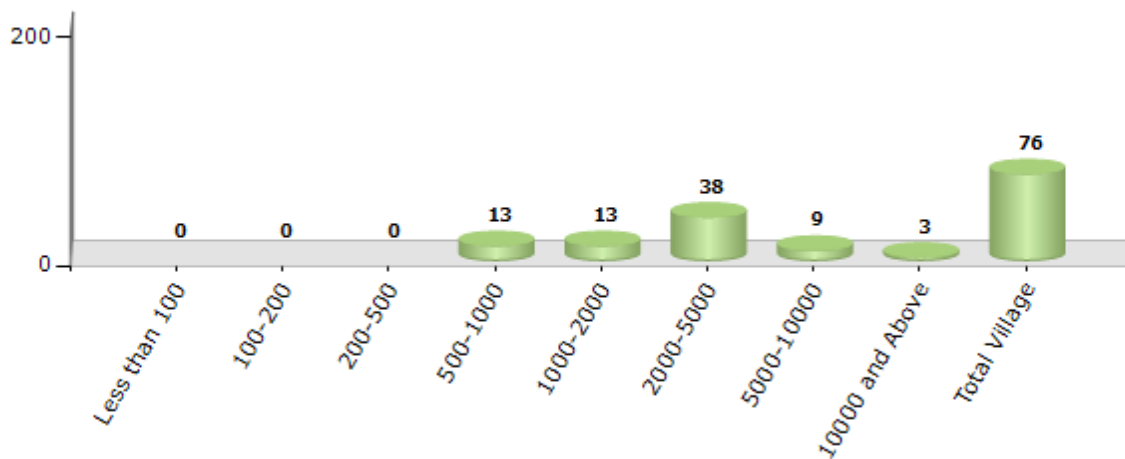
Contd....

Demographics

Number of Villages by Population Size - 2011

Less than 100	100-200	200-500	500-1000	1000-2000	2000-5000	5000-10000	10000 and Above	Total Village
0	0	0	13	13	38	9	3	76

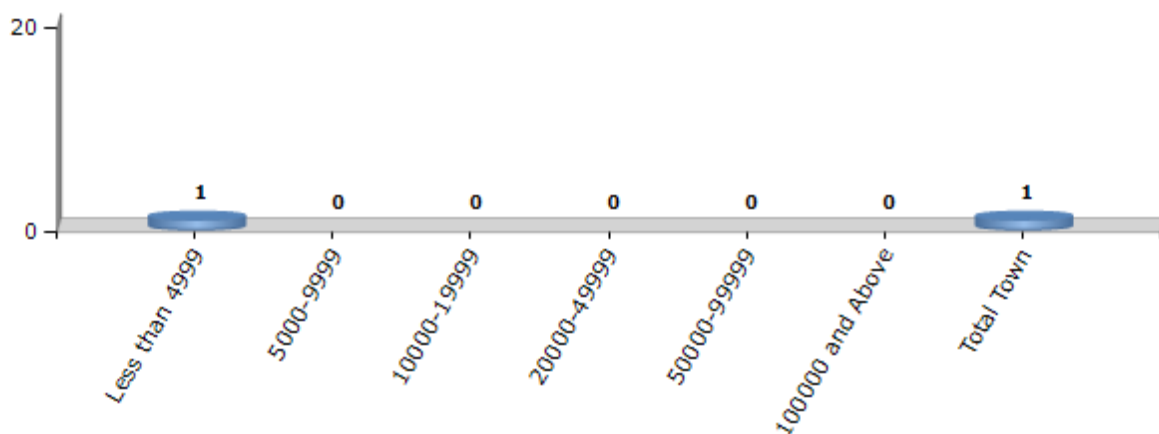
Number of Villages by Population Size - 2011



Number of Towns by Population Size - 2011

Less than 4999	5000-9999	10000-19999	20000-49999	50000-99999	100000 and Above	Total Town
1	0	0	0	0	0	1

Number of Towns by Population Size - 2011

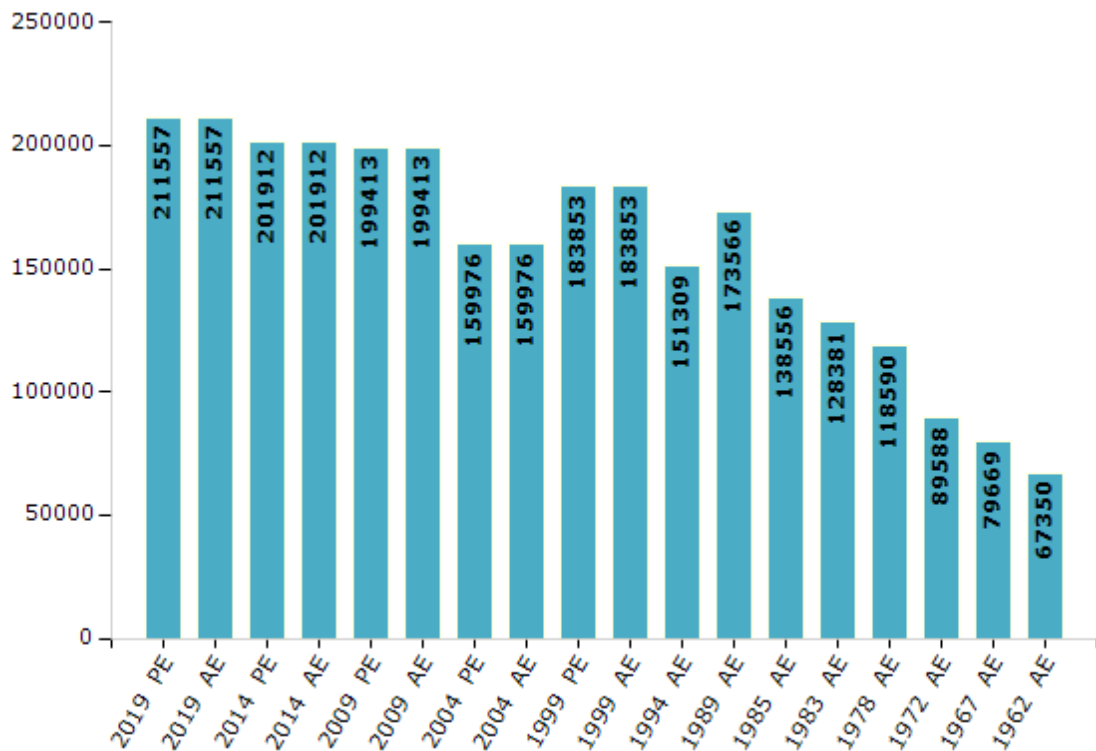


Electoral Features

Electors by Male & Female

Year	Male	Female	Others	Total	Year	Male	Female	Others	Total
2019 PE	104737	106812	8	211557	1994 AE	74182	77127	-	151309
2019 AE	104737	106812	8	211557	1989 AE	85935	87631	-	173566
2014 PE	100134	101764	14	201912	1985 AE	68343	70213	-	138556
2014 AE	100134	101764	14	201912	1983 AE	63423	64958	-	128381
2009 PE	97404	102009	-	199413	1978 AE	58424	60166	-	118590
2009 AE	97404	102009	-	199413	1972 AE	45020	44568	-	89588
2004 PE	78043	81933	-	159976	1967 AE	-	-	-	79669
2004 AE	78043	81933	-	159976	1962 AE	-	-	-	67350
1999 PE	90999	92854	-	183853	1957 AE	-	-	-	-
1999 AE	90999	92854	-	183853	1955 AE	-	-	-	-

Number of Electors



Note : AE : Assembly Election, PE : Assembly Segment of Parliamentary Election

Historical Summary Election Results

Summary Result of Assembly Election - 2014

Candidate Name	Party	Votes	Votes %
Audimulapu Suresh	YSRCP	80954	48.22
Vijay Kumar B.N	TDP	79678	47.46
Anjaiah Jala	CPM	2278	1.36
Dara Sambaiah	BJP	1312	0.78
Vema Srinivasa Rao	INC	1264	0.75
Varikuti Anjaneyulu	LSP	485	0.29
Kolla Veeranjanyulu	AAP	430	0.26
Katukuri Daveed	BSP	232	0.14
Nathala Jagan Mohana Rao	JaSPa	207	0.12
Hanumantharao Vemarthi	IND	157	0.09
Usurupati Elia	IND	96	0.06
Dasari Venkateswarlu	IND	93	0.06
Jagannadham Kotilingam	IND	73	0.04
Manda Narasimha Rao	IND	66	0.04
Raju Banka	IND	64	0.04
	NOTA	499	0.3

Polling Station Level Election Results

Number and Name of Polling Stations (PS) (2019 AE)

Number of Polling Stations	Name of Polling Stations	Number of Polling Stations	Name of Polling Stations
1	Z.P.H. School, Devarapalem	22	M.P.P. School Chimakurthy
2	Z.P.H. School Devarapalem	23	M.P.P. School Chimakurthy
3	M.P.P. School, Nippatlapadu	24	M.P.P. School Chimakurthy
4	M.P.P. School Ayyapurajupalem	25	Mrc Building (Confernce Hall) Chimakurthy
5	M.P.P. School Marrichetlapalem	26	M.P.P. School Chimakurthy
6	M.P.P. School Yellaiahnagar Majar Budawada	27	Anganwadi Building, Indira Colony Chimakurthy
7	M.P.U.P. School Budawada	28	Yerakala Hakkula Comm Inuty Hall (New Building Chimakurthy
8	Govt. High School Chimakurthy	29	M.P.P. School Gandhi Nagar Chimakurthy
9	Govt. High School Chimakurthy	30	M.P.P. School Gandhi Nagar Chimakurthy
10	Govt. High School Chimakurthy	31	M.P.U.P. School Patimeedipalem
11	Govt. High School Chimakurthy	32	M.P.P. School (Sc) Patimeedapalem
12	Govt. High School Chimakurthy	33	M.P.U.P. School, P.Naidupalem
13	Govt. High School, 2nd Room Westrn Side Chimakurthy	34	M.P.U.P. School, P.Naidupalem
14	Govt. High School Chimakurthy	35	Z.P.H. School Pallamalli
15	Govt. High School Chimakurthy	36	M.P.P. School Pallamalli
16	Govt. High School Chimakurthy	37	M.P.P. School Pallamalli
17	M.P.P. School Chimakurthy	38	M.P.P. School Gadiparthivaripalem
18	M.P.P. School Chimakurthy	39	M.P.P. School Room No. 2 Gadiparthi Vari Palem
19	Govt. High School Chimakurthy	40	M.P.P. School Gonepallivaripalem
20	Govt. High School Chimakurthy	41	M.P.U.P. School Ilapavuluru
21	Govt. High School Chimakurthy	42	M.P.P. School (Hw) Ilapavuluru

Contd....

Polling Station Level Election Results

Polling Station-wise Votes Secured by Overall Top Five Parties in Santhanuthalapadu Assembly in Assembly Election (AE) under Bapatla Parliamentary Constituency in Andhra Pradesh (2019)

Number of Polling Station	Winner - T.J.R. Sudhakar Babu (YSRCP)	Runner-up - Vijay Kumar B.N (TDP)	3rd - Anjaiah Jala (CPM)	4th - Vema Srinivasa Rao (INC)	5th - Nannepogu Subbarao (BJP)	NOTA	Other	Total Votes Secured
36	603	359	6	6	1	8	0	983
37	448	486	23	9	4	14	2	986
38	424	183	6	5	3	7	6	634
39	218	281	5	2	1	2	4	513
40	190	172	0	4	2	25	4	397
41	589	233	7	8	1	5	4	847
42	201	197	1	4	0	2	2	407
43	357	322	6	1	2	3	5	696
44	733	277	3	5	2	6	2	1028
45	431	507	3	9	3	4	6	963
46	575	315	7	9	2	9	2	919
47	610	377	46	12	2	9	6	1062
48	322	121	51	2	0	9	5	510
49	364	227	5	5	2	29	12	644
50	441	289	98	12	3	17	9	869
51	261	310	22	4	3	2	6	608
52	156	272	2	8	0	4	1	443
53	567	401	23	13	1	14	12	1031
54	500	486	13	13	3	4	4	1023
55	281	248	4	7	2	20	8	570
56	380	242	6	7	0	10	6	651
57	449	349	6	10	4	14	3	835
58	349	367	8	2	0	4	0	730
59	177	165	3	1	0	1	2	349
60	361	486	5	9	1	5	2	869
61	330	563	50	10	0	7	1	961
62	263	216	34	5	0	1	1	520
63	278	439	6	9	4	6	29	771
64	363	484	40	10	3	3	4	907
65	120	267	2	1	0	1	0	391
66	242	382	15	4	0	1	0	644
67	424	381	70	3	0	6	1	885
68	294	265	8	5	1	1	1	575
69	302	359	14	3	1	2	5	686
70	377	335	11	10	0	3	4	740

Contd....

Polling Station Level Election Results

Winner, Runner-up and 3rd Party Position & Winning Margin According to Polling Stations in Santhanuthalapadu Assembly in Assembly Election (AE) under Bapatla Parliamentary Constituency in Andhra Pradesh (2019)

Polling Station Number	Winner Party	Winner Votes (%)	Runner-up Party	Runner-up Votes (%)	Winning Margin Votes (%)	Third Party	Third Party Votes (%)	Other Votes (%)
75	YSRCP	379 (60.45)	TDP	187 (29.82)	192 (30.63)	CPM	29 (4.63)	32 (5.1)
76	YSRCP	340 (53.21)	TDP	249 (38.97)	91 (14.24)	CPM	26 (4.07)	24 (3.76)
77	YSRCP	335 (53.26)	TDP	262 (41.65)	73 (11.61)	CPM	8 (1.27)	24 (3.82)
78	TDP	297 (61.11)	YSRCP	169 (34.77)	128 (26.34)	CPM	8 (1.65)	12 (2.47)
79	YSRCP	305 (53.6)	TDP	224 (39.37)	81 (14.23)	CPM	18 (3.16)	22 (3.87)
80	YSRCP	324 (68.07)	TDP	133 (27.94)	191 (40.13)	CPM	10 (2.1)	9 (1.89)
81	TDP	454 (46.37)	YSRCP	371 (37.9)	83 (8.47)	CPM	124 (12.67)	30 (3.06)
82	TDP	497 (50.46)	YSRCP	409 (41.52)	88 (8.94)	CPM	48 (4.87)	31 (3.15)
83	YSRCP	435 (52.1)	TDP	232 (27.78)	203 (24.32)	CPM	133 (15.93)	35 (4.19)
84	YSRCP	493 (64.36)	TDP	178 (23.24)	315 (41.12)	CPM	73 (9.53)	22 (2.87)
85	YSRCP	413 (60.03)	TDP	230 (33.43)	183 (26.6)	CPM	24 (3.49)	21 (3.05)
86	TDP	424 (44.49)	YSRCP	366 (38.41)	58 (6.08)	CPM	134 (14.06)	29 (3.04)
87	YSRCP	302 (46.53)	TDP	231 (35.59)	71 (10.94)	CPM	96 (14.79)	20 (3.08)
88	YSRCP	286 (39.39)	CPM	232 (31.96)	54 (7.43)	TDP	185 (25.48)	23 (3.17)
89	YSRCP	571 (52.87)	TDP	458 (42.41)	113 (10.46)	CPM	26 (2.41)	25 (2.31)
90	YSRCP	428 (63.13)	TDP	149 (21.98)	279 (41.15)	CPM	70 (10.32)	31 (4.57)
91	YSRCP	248 (63.43)	TDP	120 (30.69)	128 (32.74)	CPM	11 (2.81)	12 (3.07)
92	YSRCP	232 (84.06)	TDP	29 (10.51)	203 (73.55)	CPM	7 (2.54)	8 (2.9)
93	YSRCP	463 (50.22)	TDP	398 (43.17)	65 (7.05)	CPM	38 (4.12)	23 (2.49)
94	YSRCP	305 (43.45)	TDP	272 (38.75)	33 (4.7)	CPM	103 (14.67)	22 (3.13)
95	TDP	367 (40.96)	YSRCP	357 (39.84)	10 (1.12)	CPM	143 (15.96)	29 (3.24)
96	YSRCP	525 (50.19)	TDP	439 (41.97)	86 (8.22)	CPM	49 (4.68)	33 (3.15)
97	YSRCP	364 (52.45)	TDP	257 (37.03)	107 (15.42)	CPM	47 (6.77)	26 (3.75)
98	YSRCP	554 (58.07)	TDP	354 (37.11)	200 (20.96)	CPM	26 (2.73)	20 (2.1)
99	TDP	576 (58.01)	YSRCP	383 (38.57)	193 (19.44)	CPM	21 (2.11)	13 (1.31)
100	YSRCP	429 (47.88)	TDP	380 (42.41)	49 (5.47)	CPM	65 (7.25)	22 (2.46)
101	TDP	358 (60.68)	YSRCP	184 (31.19)	174 (29.49)	CPM	28 (4.75)	20 (3.39)
102	YSRCP	316 (52.06)	TDP	254 (41.85)	62 (10.21)	CPM	23 (3.79)	14 (2.31)
103	YSRCP	409 (51.25)	TDP	346 (43.36)	63 (7.89)	CPM	20 (2.51)	23 (2.88)
104	YSRCP	489 (57.73)	TDP	305 (36.01)	184 (21.72)	CPM	23 (2.72)	30 (3.54)
105	TDP	375 (49.34)	YSRCP	339 (44.61)	36 (4.73)	CPM	21 (2.76)	25 (3.29)
106	YSRCP	544 (64.08)	TDP	252 (29.68)	292 (34.4)	CPM	26 (3.06)	27 (3.18)
107	YSRCP	303 (47.87)	TDP	288 (45.5)	15 (2.37)	INC	14 (2.21)	28 (4.42)
108	TDP	298 (48.3)	YSRCP	292 (47.33)	6 (0.97)	INC	10 (1.62)	17 (2.76)
109	YSRCP	423 (50.3)	TDP	357 (42.45)	66 (7.85)	CPM	17 (2.02)	44 (5.23)
110	TDP	264 (58.02)	YSRCP	183 (40.22)	81 (17.8)	CPM	4 (0.88)	4 (0.88)
111	YSRCP	402 (51.34)	TDP	353 (45.08)	49 (6.26)	CPM	18 (2.3)	10 (1.28)

Contd....

Socio-Economic Amenities - Rural

Access to Education Facilities

Particulars	Number of Villages (% of Population)				
	Available	Not Available	If Not Available (Distance of Nearest Facility)		
			A	B	C
Govt. Primary School	76 (100)	0 (0)	0 (0)	0 (0)	0 (0)
Private Primary School	20 (50)	56 (50)	0 (0)	0 (0)	0 (0)
Govt. Middle School	55 (90)	21 (10)	15 (7)	3 (2)	1 (0)
Private Middle School	14 (40)	62 (60)	2 (1)	0 (0)	0 (0)
Govt. Secondary School	35 (70)	41 (30)	28 (20)	9 (6)	1 (0)
Private Secondary School	14 (43)	62 (57)	1 (1)	0 (0)	0 (0)
Govt. Senior Secondary School	7 (30)	69 (70)	9 (6)	27 (30)	14 (11)
Private Senior Secondary School	3 (23)	73 (77)	1 (1)	12 (12)	5 (5)
Govt. Arts and Science Degree College	2 (3)	74 (97)	0 (0)	3 (3)	2 (2)
Private Arts and Science Degree College	3 (14)	73 (86)	8 (18)	24 (27)	34 (33)
Govt. Engineering College	0 (0)	76 (100)	0 (0)	1 (1)	1 (1)
Private Engineering College	2 (12)	74 (88)	6 (6)	22 (31)	44 (49)
Govt. Medicine College	0 (0)	76 (100)	0 (0)	0 (0)	76 (100)
Private Medicine College	0 (0)	76 (100)	0 (0)	0 (0)	0 (0)
Govt. Management Institute	2 (2)	74 (98)	0 (0)	0 (0)	0 (0)
Private Management Institute	1 (1)	75 (99)	4 (5)	9 (17)	60 (75)
Govt. Polytechnic	0 (0)	76 (100)	0 (0)	8 (16)	67 (83)
Private Polytechnic	0 (0)	76 (100)	0 (0)	1 (1)	0 (0)
Govt. Vocational Training School/ITI	1 (2)	75 (98)	0 (0)	4 (11)	48 (61)
Private Vocational Training School/ITI	1 (2)	75 (98)	6 (3)	9 (11)	7 (9)
Govt. Non Formal Training Centre	0 (0)	76 (100)	0 (0)	0 (0)	76 (100)
Private Non Formal Training Centre	0 (0)	76 (100)	0 (0)	0 (0)	0 (0)
Govt. School For Disabled	0 (0)	76 (100)	0 (0)	3 (9)	49 (61)
Private School For Disabled	1 (12)	75 (88)	3 (3)	8 (8)	12 (8)
Government Others	0 (0)	76 (100)	0 (0)	0 (0)	0 (0)
Private Others	0 (0)	76 (100)	0 (0)	0 (0)	0 (0)

Note : Distance A : Less than 5 km; B : Between 5-10 km; C : 10+ km.; Source : Data Analysis is based on 2011 Census.

DISCLAIMER

The Terms of Use and Disclaimer of Datanet India Private Limited (hereinafter referred to as "Datanet") for use of this analysis report of **Santhanuthalapadu Assembly Constituency (Santhanuthalapadu Vidhan Sabha) :-**

1. **Assembly Factbook™** is a Registered Trade Mark owned by Datanet.
2. All the maps are sketched and graphical representation only and have not been drawn to the scale and also not to represent the actual geographical area or boundary of the unit.
3. The data for the aforesaid analysis is based on authentic sources and has been culled from the various publications of Census, CSO and NSSO for district and block level data, various central and state government departments, Central & State Elections Commissions and the concerned Returning Officers' releases, Electoral Rolls, Election results and allied publications, internal assessment, surveys, estimates and analysis. Therefore, certain adjustment of data at micro level may have been done to arrive closer to the macro data.
4. Data have been provided on an "As Is" and "As AVAILABLE" basis
5. The colours shown in the maps or diagram and charts of a particular party, alliance or AC are indicative and do not represent them.
6. This publication which includes maps, sheets, graphs and data would be the property under copyright of Datanet only. The user may use these for its internal study, analysis and research purposes. It's public display, re-selling or any commercial uses by the user are not allowed.
7. Datanet has taken due care and caution in compilation and processing of data and allied information, but does not guarantee the accuracy, adequacy or completeness of any information/analysis and will be not responsible for any errors or omissions or for the results obtained from the use of such information/analysis.
8. All the contents for the publication have been culled from various authentic sources and Datanet reasonably believes such sources to be reliable, but does not make any representations, express or implied as to the accuracy or fitness of use of such information. The information or contents of the information/analysis do not constitute advice and should not be relied upon in making (or refraining from making) any decision. Any reliance placed upon the information provided by Datanet is the sole responsibility and strictly at the user's risk.
9. In no event will Datanet be liable for any damages (including, without limitation, damages for loss of business projects, or loss of profits) arising in contract, tort or otherwise from the use of or inability to use any of its contents, or from any action taken (or refrained from being taken) as a result of using the analysis or any of its contents. Datanet its directors, owners, editors, officials, employees, distributor and agents or any associate will not be liable for any errors in the information contained or any consequences arising from the use of the contents of the provided information/analysis.
10. If any provision of these terms and conditions is held invalid or illegal or unenforceable for any reason by any court of competent jurisdiction, such provision shall be severed and the remainder of provisions of the terms and conditions shall continue in full force and effect as if the Term of Use had been executed with the invalid, illegal or unenforceable provision eliminated.
11. If there are any discrepancies in the information provided, please bring it to attention of Datanet for suitable rectification measures.

Buy Online This Complete Book At
Datanet India eBooks Store

www.indiastatpublications.com

or go directly at

[http://www.indiastatpublications.com/
Assembly_factbook/Andhra_Pradesh/Bapatla/
Santhanuthalapadu](http://www.indiastatpublications.com/Assembly_factbook/Andhra_Pradesh/Bapatla/Santhanuthalapadu)

 **india**stat**elections**

ISBN : 978-93-89662-20-0



9 789386 662200