



Andhra Pradesh

Assembly Factbook™

Vemuru Assembly Constituency



Key Electoral Data of Vemuru
Assembly Constituency (Vidhan Sabha)

Andhra Pradesh

Assembly Factbook™

Vemuru Assembly Constituency



Vemuru Vidhan Sabha

Editor & Director

Dr. R.K. Thukral

Research Editor

Dr. Shafeeq Rahman

Compiled, Researched and Published by Datanet India Pvt. Ltd.

D-100, 1st Floor,

Okhla Industrial Area, Phase-I,
New Delhi- 110020.

Ph.: 91-11- 43580781-84

Email : support@indiastatpublications.com

Website : www.indiastatelections.com

Online Book Store :

www.indiastatpublications.com

Report No. : AFB/AP-089-0125

ISBN : 978-93-5293-035-7

First Edition : January, 2018

Eighth Updated Edition : January, 2025

Price : Rs. 11500/-

US\$ 310

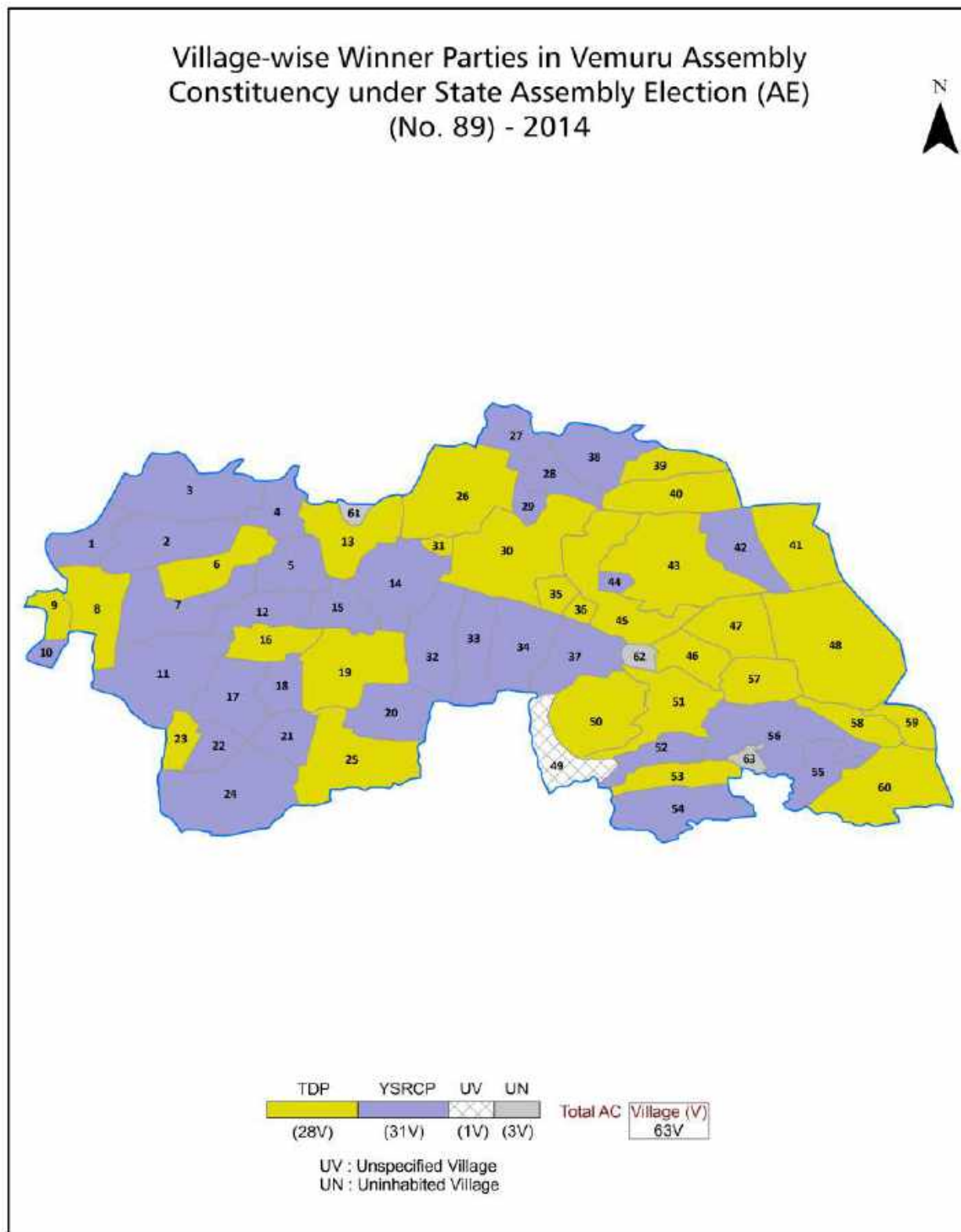
© Datanet India Pvt. Ltd.

All rights reserved. No part of this book may be reproduced, stored in a retrieval system or transmitted in any form or by any means, mechanical photocopying, photographing, scanning, recording or otherwise without the prior written permission of the publisher. Please refer to Disclaimer at page no. 212 for the use of this publication.

Printed in India

No.	Particulars	Page No.
	Introduction	
1	Assembly Constituency - (Vidhan Sabha) at a Glance Features of Assembly as per Delimitation Commission of India (2008)	1-2
	Location and Political Maps	
2	Location Map Boundaries of Assembly Constituency - (Vidhan Sabha) in District Boundaries of Assembly Constituency under Parliamentary Constituency - (Lok Sabha) Village-wise Winner Parties- 2024-PE, 2024-AE, 2019-PE, 2019-AE, 2014-PE, 2014-AE, 2009-PE and 2009-AE	3-11
	Administrative Setup (2011)	
3	District Sub-district Towns Villages Inhabited Villages Uninhabited Villages Village Panchayat Intermediate Panchayat	12-16
	Demographics (2011)	
4	Population Households Rural/Urban Population Villages by Population Size Sex Ratio (Total & 0-6 Years) Religious Population Social Population Literacy Rate	17-18
	Electoral Features	
5	Important Dates of Last Elections Held Electors by Gender Service Electors Voters Voters Turnout Polling Stations & Average Number of Electors per Polling Station Electors by Age Group Present Elected Representatives	19-24
	Historical Summary Election Results	
6	Vote Share of Major Parties Winning Margin (Number & Percentage Polarity of Parties Summary Result of Assembly Segment of Parliamentary Elections 2024, 2019, 2014, 2009, 2004 and 1999 Summary Result of Assembly Elections 2024, 2019, 2014, 2009, 2004, 1999, 1994, 1989, 1985, 1983, 1978, 1972, 1967, 1962 and 1955	25-47
	Polling Station Level Election Results	
7	Name and Number of Polling Station 2024-PE, 2024-AE, 2019-PE, 2019-AE, 2014-PE, 2014-AE, 2009-PE and 2009-AE Polling Station-wise Electoral, Voter & Voter Turnout 2024-PE, 2024-AE, 2019-PE, 2019-AE, 2014-PE, 2014-AE, 2009-PE and 2009-AE Polling Station wise Elections Results 2024-PE, 2024-AE, 2019-PE, 2019-AE, 2014-PE, 2014-AE, 2009-PE and 2009-AE	48-190
	Share of Assembly Constituency	
8	Share of Assembly Constituency - (Vidhan Sabha) in State, District and Parliamentary Constituency - (Lok Sabha)	191
	Socio-Economic Amenities (2011)	
9	Access to Administrative Units Agricultural, Manufacturing and Industrial Commodities Demographic Indicators Education Health & Manpower Drinking Water Supply Sanitation Entertainment and Recreations Infrastructure Power Food Allocation Distribution and Marketing of Agriculture Commodities Infrastructure Transport and Road Infrastructure Communication Banking and Financial Services Land Use Irrigation Source	193-207
10	Abbreviation & Sources	209-210
11	Disclaimer	212

Location & Political Map



Administrative Setup

List of Village Panchayat & Intermediate Panchayat (Block) Name - 2011

Village Name	Village Panchayat Name	Intermediate Panchayat Name
Abbanagudavalli	Abbanagudavalli	Vemuru
Addepalli	Bhattiprolu	Bhattiprolu
Alapadu	Alapadu	Tsundur
Amruthalur	Amruthalur	Amruthalur
Ananthavaram	Ananthavaram	Kollur
Balijepalle	Balijepalle	Vemuru
Bhattiprolu	Bhattiprolu, Ilavaram	Bhattiprolu
Bodapadu	Bodapadu	Amruthalur
Boddulurupadu	Boddulurupadu	Kollur
Chadalawada	Chadalawada, Kakarlamudi	Vemuru
Chavali	Chavali	Vemuru
Chilumuru	Chilumuru	Kollur
Chinaparimi	Chinaparimi	Tsundur
Chinapulivarru	Chinapulivarru	Kollur
Donepudi	Donepudi	Kollur
Edlapalle	Edlapalle, Dundipalem	Tsundur
Gajullanka	Gajullanka, Chintallanka, Suggunalanka	Kollur
Gorigapudi	Gorigapudi	Bhattiprolu
Govada	Govada	Amruthalur
Intur	Intur	Amruthalur
Ipur	Ipur, Ipurilanka	Kollur
Jampani	Jampani, Buthumalle	Vemuru
Koditadiparru	Koditadiparru, Vamanaguntapalem	Amruthalur
Kollur	Kollur	Kollur
Konetipuram	Konetipuram, Allamudi	Bhattiprolu
Kothapalle Narikellapalle	Kothapalle Narikellapalle	Tsundur
Kuchallapadu	Kuchallapadu, Vellabadi	Vemuru
Kuchipudi	Kuchipudi, Yadavuru	Amruthalur
Manduru	Manduru	Tsundur

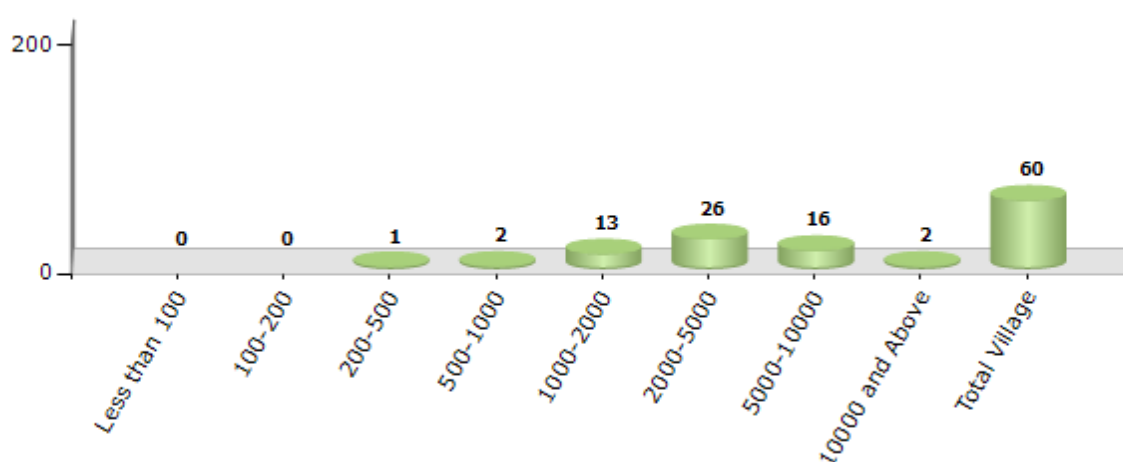
Contd....

Demographics

Number of Villages by Population Size - 2011

Less than 100	100-200	200-500	500-1000	1000-2000	2000-5000	5000-10000	10000 and Above	Total Village
0	0	1	2	13	26	16	2	60

Number of Villages by Population Size - 2011

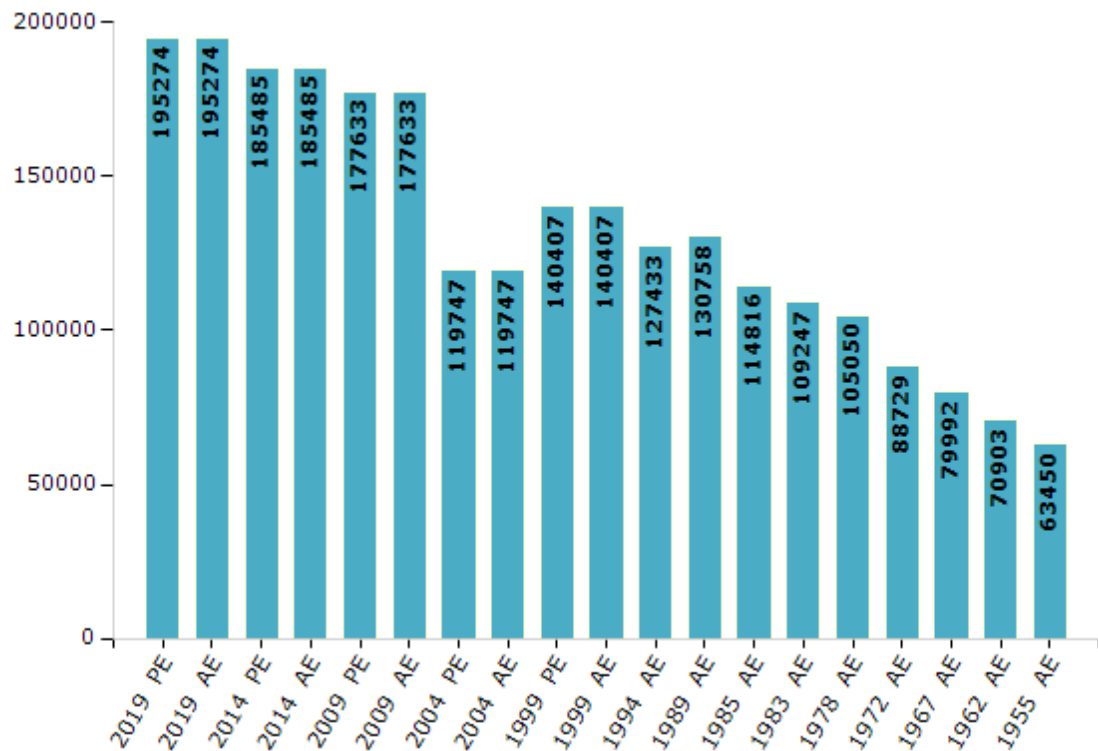


Electoral Features

Electors by Male & Female

Year	Male	Female	Others	Total	Year	Male	Female	Others	Total
2019 PE	95339	99929	6	195274	1994 AE	63582	63851	-	127433
2019 AE	95339	99929	6	195274	1989 AE	64609	66149	-	130758
2014 PE	91246	94226	13	185485	1985 AE	56917	57899	-	114816
2014 AE	91246	94226	13	185485	1983 AE	53607	55640	-	109247
2009 PE	86549	91084	-	177633	1978 AE	51753	53297	-	105050
2009 AE	86549	91084	-	177633	1972 AE	43939	44790	-	88729
2004 PE	58728	61019	-	119747	1967 AE	-	-	-	79992
2004 AE	58728	61019	-	119747	1962 AE	-	-	-	70903
1999 PE	69525	70882	-	140407	1957 AE	-	-	-	-
1999 AE	69525	70882	-	140407	1955 AE	-	-	-	63450

Number of Electors

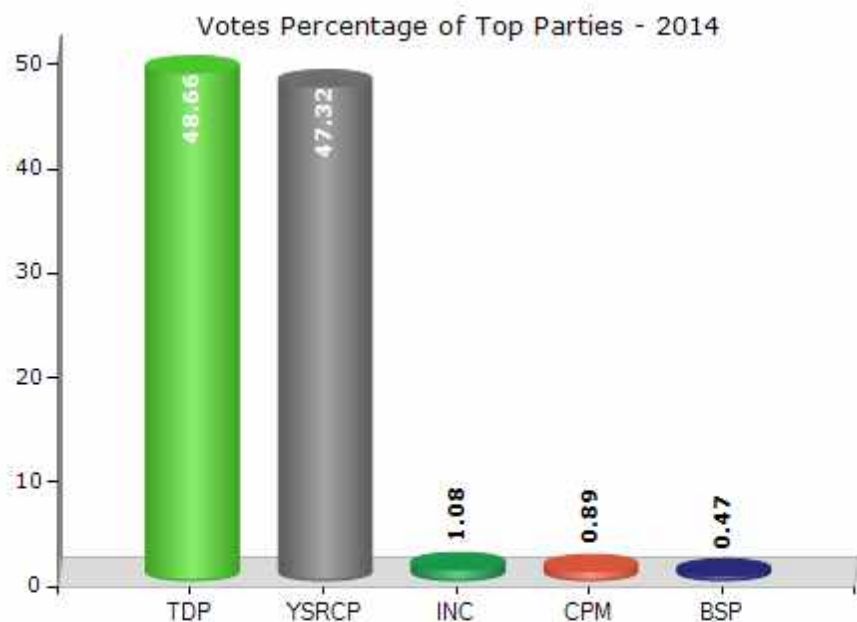


Note : AE : Assembly Election, PE : Assembly Segment of Parliamentary Election

Historical Summary Election Results

Summary Result of Assembly Election - 2014

Candidate Name	Party	Votes	Votes %
Ananda Babu Nakka	TDP	77222	48.66
Merugu. Nagarjuna	YSRCP	75095	47.32
Revendla. Bharat Babu	INC	1710	1.08
Krishna Mohan Thurumella	CPM	1406	0.89
Athota Joseph	BSP	740	0.47
Kommerla. Ashok	LSP	556	0.35
Madhavala Srinu	PPOI	551	0.35
Anupama Donepudi	IND	532	0.34
Seshu Babu. Jalli	IND	145	0.09
	NOTA	727	0.46



Polling Station Level Election Results

Number and Name of Polling Stations (PS) (2019 AE)

Number of Polling Stations	Name of Polling Stations	Number of Polling Stations	Name of Polling Stations
1	Mandal Parishad Upper Primary School, Northern Side Room in New Building, Dundipalem, H/O Edlapalli Kothadundi Palem	22	Z.P.H. School, South Side Building, East Side 1 St Room Tsundur
2	Mandal Parishad U.P. School Middle Building South Room, Dundipalem Kothadundipalem	23	Z.P.H. School, North Side New Building, Western Side 1st Room Tsundur
3	Mandal Parishad U.P. School Southren Side Building, Dundipalem Kotha Dundipalem	24	M.P.U.P. School, East To West 1st Room Pedagadelavarru
4	West Block, North To South 5th Room, A.V.R.Z.P.H.Scholl, Edlapalli Yadlapalli	25	East Side Building, Anganwadi Kendram-II, Code No 107, Ambedkar Nagar Tsundur
5	Sri Alapati Venkataramaiah Zilla Parishad High School, 3rd Room From North To South in West Block, Edlapalli Yadlapalli	26	West Side Building, Anganwadi Kendram-I, Code No 106, Ambedkar Nagar Tsundur
6	Mandal Parishad Primary School (Rvs), Northern Side Block in New Building, Edlapalli Yadlapalli	27	Vemana Z.P.H. School, West Block Down Side, North To South Side 1st Room Modukuru
7	Mandal Parishad Primary School (Rvs), Southern Side Room in New Building, Edlapalli Yadlapalli	28	Vemana Z.P.H. School, West Block Down Side, North To South Side 2nd Room Modukuru
8	M.P.P. School, East Bazar, First Room From East To West Side Valiveru	29	M.P.P. School, 7 th Ward, North Side Room Modukuru
9	M.P.P. School, 3rd Room From East To West Side Valiveru	30	M.P.P. School, 7 th Ward, South Side Room Modukuru
10	M.P.P. School, 4 th Block, East Side First Room Valiveru	31	Vemana Z.P.H. School, West Block Down Side, North To South Side 3 Rd Room Modukuru
11	Gram Panchayat Office, Meeting Hall Valiveru	32	Vemana Z.P.H. School, West Block Down Side, North To South Side Room Modukuru
12	Gram Kacheri Building, Main Hall, Valiveru Valeveru	33	M.P.P. School, 2 nd Ward, South Side Room Thottempudi
13	M.P.P. School, North Side Building Nadigaddapalem	34	Z.P.H. School, Down Side Middle Block, North Side Room Chinaparmi -Chunduru
14	M.P.U.P. School, South Side Building Penugudurupadu	35	Z.P.H. School, Down Side Middle Block, Southern Side Room Chinaparmi - Chunduru
15	M.P.U.P. School, North Block, West Side Room Penugu Durupadu	36	M.P.P. School, 10th Ward, South Side Room Chinaparmi - Chunduru
16	M.P.P. School, East Block, Main Hall Vetapalem	37	Z.P.H. School, Down Side South Side Room Chinaparmi
17	M.P.P. School, 5 th Ward (Le), East To West Side, 2 nd Room Vetapalem	38	M.P.P. School, 5 th Ward, East Side 2 nd Room Chinagadelavarru
18	Mandal Parishad Primary School, 1st Room From West To East, Narekelapalli K.N.Palli	39	Doddapaneni Indira M.P.P. School Karumurivari Palem
19	M.P.P. School, West To East Side, 2 nd Room Munnangivaripalem	40	M.P.P. School, 2nd Block, RCC Building, West To East 1st Room Manduru
20	M.P.P. School, West To East Side, 1 St Room Munnangivaripalem	41	M.P.P. School, 2 nd Block, RCC Building, West To East Side 1st Room Manduru
21	Z.P.H. School, South Side Building, East Side 1st Room Tsundur	42	M.P.U.P. School, 2nd Ward, North To South 1st Room Alapadu

Contd....

Polling Station Level Election Results

Polling Station-wise Votes Secured by Overall Top Five Parties in Vemuru Assembly in Assembly Election (AE) under Bapatla Parliamentary Constituency in Andhra Pradesh (2019)

Number of Polling Station	Winner - Merugu Nagarjuna (YSRCP)	Runner-up - Ananda Babu Nakka (TDP)	3rd - Appikarla Bharat Bhushan (JnP)	4th - Jaladi Sobhan Kumar (INC)	5th - Darsanapu Srinivasa Rao (BJP)	NOTA	Other	Total Votes Secured
36	295	56	2	2	1	4	1	361
37	523	255	8	8	5	7	3	809
38	438	535	19	6	3	4	6	1011
39	329	128	0	1	2	3	0	463
40	270	440	214	10	1	10	6	951
41	577	315	106	7	3	0	3	1011
42	573	206	49	6	7	9	5	855
43	235	138	243	5	0	10	6	637
44	239	333	9	2	2	2	2	589
45	442	218	7	4	1	10	1	683
46	221	204	20	5	2	4	2	458
47	208	413	16	5	7	2	2	653
48	487	169	6	6	6	3	2	679
49	237	327	8	3	2	8	2	587
50	343	126	0	4	3	2	0	478
51	125	250	3	9	4	3	2	396
52	431	250	14	8	3	1	1	708
53	161	436	11	8	3	4	0	623
54	431	392	6	9	6	11	1	856
55	369	142	2	4	2	0	0	519
56	172	276	4	6	2	6	1	467
57	306	184	0	3	4	2	1	500
58	612	250	7	16	1	1	0	887
59	545	261	6	5	0	9	2	828
60	428	231	7	7	4	15	6	698
61	277	320	6	14	1	5	2	625
62	432	303	11	5	6	13	3	773
63	421	307	4	5	5	11	2	755
64	60	275	40	4	1	1	1	382
65	544	341	15	9	5	24	2	940
66	163	462	52	8	3	2	2	692
67	170	569	25	5	3	7	3	782
68	218	373	26	5	1	6	0	629
69	521	92	5	3	2	4	0	627
70	637	195	14	12	6	5	1	870

Contd....

Polling Station Level Election Results

Winner, Runner-up and 3rd Party Position & Winning Margin According to Polling Stations in Vemuru Assembly in Assembly Election (AE) under Bapatla Parliamentary Constituency in Andhra Pradesh (2019)

Polling Station Number	Winner Party	Winner Votes (%)	Runner-up Party	Runner-up Votes (%)	Winning Margin Votes (%)	Third Party	Third Party Votes (%)	Other Votes (%)
75	YSRCP	248 (53.22)	TDP	195 (41.85)	53 (11.37)	INC	7 (1.5)	16 (3.43)
76	TDP	344 (75.6)	YSRCP	76 (16.7)	268 (58.9)	JnP	18 (3.96)	17 (3.74)
77	TDP	363 (50.28)	YSRCP	263 (36.43)	100 (13.85)	JnP	55 (7.62)	41 (5.68)
78	YSRCP	313 (45.23)	TDP	306 (44.22)	7 (1.01)	JnP	40 (5.78)	33 (4.77)
79	YSRCP	470 (87.52)	TDP	56 (10.43)	414 (77.09)	JnP	7 (1.3)	4 (0.74)
80	YSRCP	414 (75.27)	TDP	99 (18)	315 (57.27)	JnP	9 (1.64)	28 (5.09)
81	YSRCP	582 (70.55)	TDP	191 (23.15)	391 (47.4)	JnP	24 (2.91)	28 (3.39)
82	YSRCP	523 (71.64)	TDP	153 (20.96)	370 (50.68)	JnP	36 (4.93)	18 (2.47)
83	YSRCP	528 (63.31)	TDP	256 (30.7)	272 (32.61)	JnP	40 (4.8)	10 (1.2)
84	TDP	464 (55.11)	YSRCP	293 (34.8)	171 (20.31)	JnP	49 (5.82)	36 (4.28)
85	TDP	525 (80.03)	YSRCP	108 (16.46)	417 (63.57)	INC	11 (1.68)	12 (1.83)
86	YSRCP	338 (81.06)	TDP	65 (15.59)	273 (65.47)	JnP	7 (1.68)	7 (1.68)
87	YSRCP	449 (69.29)	TDP	165 (25.46)	284 (43.83)	JnP	13 (2.01)	21 (3.24)
88	TDP	528 (61.54)	YSRCP	274 (31.93)	254 (29.61)	JnP	26 (3.03)	30 (3.5)
89	TDP	559 (67.76)	YSRCP	215 (26.06)	344 (41.7)	JnP	29 (3.52)	22 (2.67)
90	TDP	461 (56.43)	YSRCP	304 (37.21)	157 (19.22)	JnP	22 (2.69)	30 (3.67)
91	YSRCP	374 (53.2)	TDP	300 (42.67)	74 (10.53)	JnP	9 (1.28)	20 (2.84)
92	YSRCP	429 (62.72)	TDP	235 (34.36)	194 (28.36)	JnP	8 (1.17)	12 (1.75)
93	TDP	343 (49.07)	YSRCP	242 (34.62)	101 (14.45)	JnP	93 (13.3)	21 (3)
94	YSRCP	484 (56.67)	TDP	336 (39.34)	148 (17.33)	JnP	11 (1.29)	23 (2.69)
95	TDP	399 (50.63)	YSRCP	357 (45.3)	42 (5.33)	JnP	12 (1.52)	20 (2.54)
96	YSRCP	480 (65.22)	TDP	230 (31.25)	250 (33.97)	JnP	8 (1.09)	18 (2.45)
97	YSRCP	638 (61.35)	TDP	375 (36.06)	263 (25.29)	JnP	9 (0.87)	18 (1.73)
98	TDP	632 (69.76)	YSRCP	235 (25.94)	397 (43.82)	JnP	19 (2.1)	20 (2.21)
99	TDP	560 (90.47)	YSRCP	53 (8.56)	507 (81.91)	INC	4 (0.65)	2 (0.32)
100	TDP	502 (49.46)	YSRCP	477 (47)	25 (2.46)	INC	10 (0.99)	26 (2.56)
101	YSRCP	386 (50.46)	TDP	356 (46.54)	30 (3.92)	JnP	7 (0.92)	16 (2.09)
102	YSRCP	427 (57.39)	TDP	268 (36.02)	159 (21.37)	INC	11 (1.48)	38 (5.11)
103	TDP	436 (47.65)	YSRCP	426 (46.56)	10 (1.09)	INC	13 (1.42)	40 (4.37)
104	TDP	542 (62.37)	YSRCP	296 (34.06)	246 (28.31)	JnP	16 (1.84)	15 (1.73)
105	TDP	400 (60.15)	YSRCP	232 (34.89)	168 (25.26)	JnP	13 (1.95)	20 (3.01)
106	TDP	597 (68.23)	YSRCP	236 (26.97)	361 (41.26)	JnP	21 (2.4)	21 (2.4)
107	YSRCP	687 (65.24)	TDP	315 (29.91)	372 (35.33)	JnP	30 (2.85)	21 (1.99)
108	YSRCP	595 (75.89)	TDP	170 (21.68)	425 (54.21)	INC	9 (1.15)	10 (1.28)
109	YSRCP	403 (51.87)	TDP	338 (43.5)	65 (8.37)	JnP	13 (1.67)	23 (2.96)
110	YSRCP	413 (76.62)	TDP	96 (17.81)	317 (58.81)	JnP	7 (1.3)	23 (4.27)
111	YSRCP	443 (45.07)	JnP	318 (32.35)	125 (12.72)	TDP	177 (18.01)	45 (4.58)

Contd....

Socio-Economic Amenities - Rural

Access to Education Facilities

Particulars	Number of Villages (% of Population)				
	Available	Not Available	If Not Available (Distance of Nearest Facility)		
			A	B	C
Govt. Primary School	60 (100)	0 (0)	0 (0)	0 (0)	0 (0)
Private Primary School	20 (49)	40 (51)	0 (0)	0 (0)	0 (0)
Govt. Middle School	47 (91)	13 (9)	5 (5)	6 (3)	0 (0)
Private Middle School	4 (15)	56 (85)	1 (1)	0 (0)	1 (1)
Govt. Secondary School	33 (73)	27 (27)	14 (14)	7 (6)	3 (3)
Private Secondary School	3 (11)	57 (89)	2 (2)	0 (0)	0 (0)
Govt. Senior Secondary School	2 (11)	58 (89)	5 (7)	26 (41)	14 (19)
Private Senior Secondary School	3 (8)	57 (92)	8 (11)	2 (2)	0 (0)
Govt. Arts and Science Degree College	0 (0)	60 (100)	0 (0)	18 (30)	40 (65)
Private Arts and Science Degree College	0 (0)	60 (100)	0 (0)	0 (0)	2 (4)
Govt. Engineering College	0 (0)	60 (100)	0 (0)	0 (0)	0 (0)
Private Engineering College	0 (0)	60 (100)	0 (0)	11 (20)	49 (80)
Govt. Medicine College	0 (0)	60 (100)	0 (0)	0 (0)	60 (100)
Private Medicine College	0 (0)	60 (100)	0 (0)	0 (0)	0 (0)
Govt. Management Institute	0 (0)	60 (100)	0 (0)	0 (0)	0 (0)
Private Management Institute	0 (0)	60 (100)	0 (0)	11 (20)	49 (80)
Govt. Polytechnic	0 (0)	60 (100)	0 (0)	4 (4)	34 (59)
Private Polytechnic	0 (0)	60 (100)	0 (0)	4 (7)	18 (30)
Govt. Vocational Training School/ITI	1 (1)	59 (99)	3 (4)	7 (8)	14 (25)
Private Vocational Training School/ITI	2 (10)	58 (90)	3 (4)	19 (33)	11 (16)
Govt. Non Formal Training Centre	0 (0)	60 (100)	0 (0)	13 (23)	47 (77)
Private Non Formal Training Centre	0 (0)	60 (100)	0 (0)	0 (0)	0 (0)
Govt. School For Disabled	0 (0)	60 (100)	0 (0)	0 (0)	60 (100)
Private School For Disabled	0 (0)	60 (100)	0 (0)	0 (0)	0 (0)
Government Others	0 (0)	60 (100)	0 (0)	0 (0)	0 (0)
Private Others	0 (0)	60 (100)	0 (0)	0 (0)	0 (0)

Note : Distance A : Less than 5 km; B : Between 5-10 km; C : 10+ km.; Source : Data Analysis is based on 2011 Census.

DISCLAIMER

The Terms of Use and Disclaimer of Datanet India Private Limited (hereinafter referred to as "Datanet") for use of this analysis report of **Vemuru Assembly Constituency (Vemuru Vidhan Sabha)** :-

1. **Assembly Factbook™** is a Registered Trade Mark owned by Datanet.
2. All the maps are sketched and graphical representation only and have not been drawn to the scale and also not to represent the actual geographical area or boundary of the unit.
3. The data for the aforesaid analysis is based on authentic sources and has been culled from the various publications of Census, CSO and NSSO for district and block level data, various central and state government departments, Central & State Elections Commissions and the concerned Returning Officers' releases, Electoral Rolls, Election results and allied publications, internal assessment, surveys, estimates and analysis. Therefore, certain adjustment of data at micro level may have been done to arrive closer to the macro data.
4. Data have been provided on an "As Is" and "As AVAILABLE" basis
5. The colours shown in the maps or diagram and charts of a particular party, alliance or AC are indicative and do not represent them.
6. This publication which includes maps, sheets, graphs and data would be the property under copyright of Datanet only. The user may use these for its internal study, analysis and research purposes. It's public display, re-selling or any commercial uses by the user are not allowed.
7. Datanet has taken due care and caution in compilation and processing of data and allied information, but does not guarantee the accuracy, adequacy or completeness of any information/analysis and will be not responsible for any errors or omissions or for the results obtained from the use of such information/analysis.
8. All the contents for the publication have been culled from various authentic sources and Datanet reasonably believes such sources to be reliable, but does not make any representations, express or implied as to the accuracy or fitness of use of such information. The information or contents of the information/analysis do not constitute advice and should not be relied upon in making (or refraining from making) any decision. Any reliance placed upon the information provided by Datanet is the sole responsibility and strictly at the user's risk.
9. In no event will Datanet be liable for any damages (including, without limitation, damages for loss of business projects, or loss of profits) arising in contract, tort or otherwise from the use of or inability to use any of its contents, or from any action taken (or refrained from being taken) as a result of using the analysis or any of its contents. Datanet its directors, owners, editors, officials, employees, distributor and agents or any associate will not be liable for any errors in the information contained or any consequences arising from the use of the contents of the provided information/analysis.
10. If any provision of these terms and conditions is held invalid or illegal or unenforceable for any reason by any court of competent jurisdiction, such provision shall be severed and the remainder of provisions of the terms and conditions shall continue in full force and effect as if the Term of Use had been executed with the invalid, illegal or unenforceable provision eliminated.
11. If there are any discrepancies in the information provided, please bring it to attention of Datanet for suitable rectification measures.

Buy Online This Complete Book At
Datanet India eBooks Store

www.indiastatpublications.com

or go directly at

[http://www.indiastatpublications.com/
Assembly_factbook/Andhra_Pradesh/Bapatla/Vemuru](http://www.indiastatpublications.com/Assembly_factbook/Andhra_Pradesh/Bapatla/Vemuru)

 **indiastat**elections

ISBN : 978-93-5293-035-7



9 789352 930357