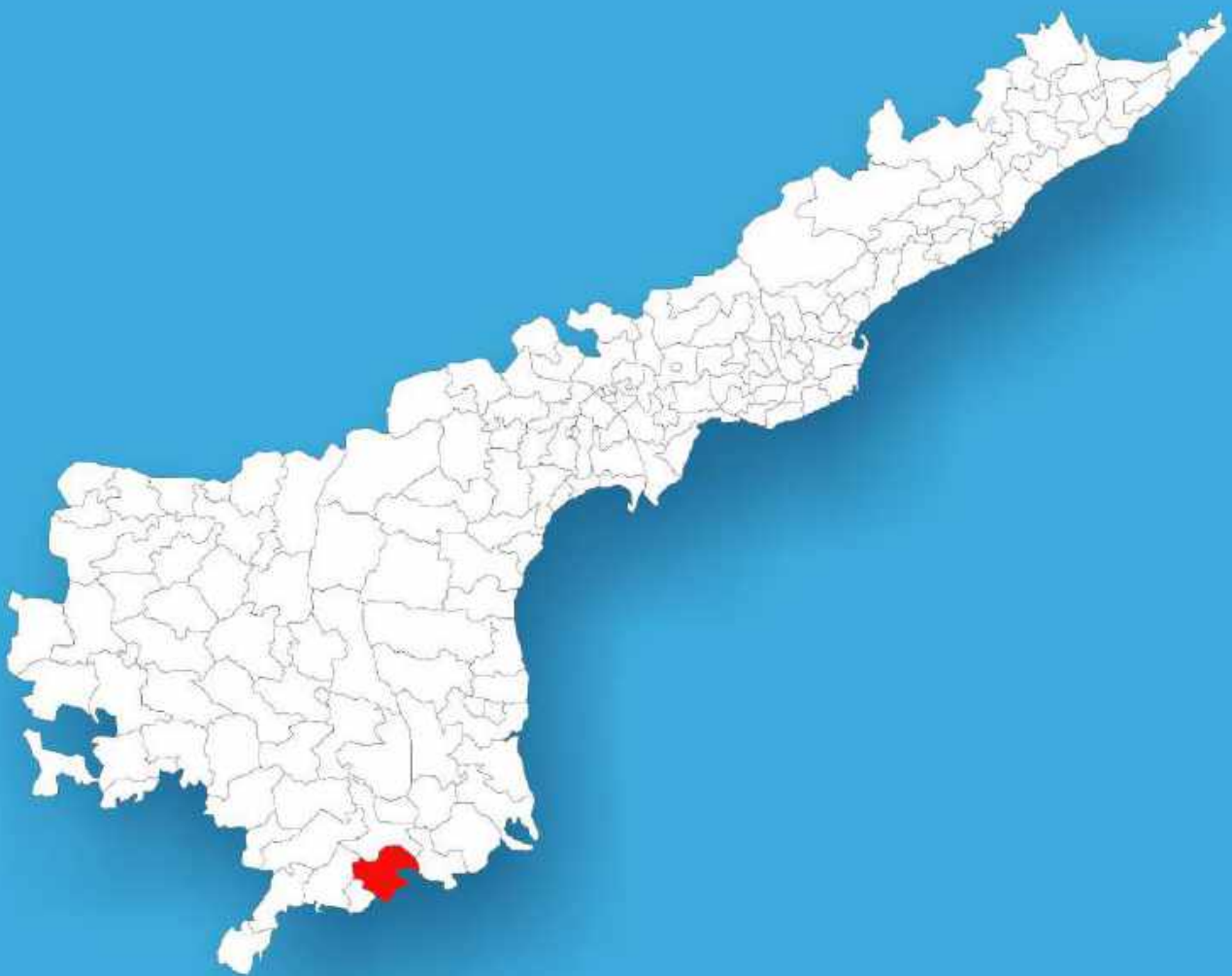




Andhra Pradesh

Assembly Factbook™

Gangadhara Nellore Assembly Constituency



Key Electoral Data of Gangadhara Nellore
Assembly Constituency (Vidhan Sabha)

Andhra Pradesh

Assembly Factbook™

Gangadhara Nellore Assembly Constituency



Gangadhara Nellore Vidhan Sabha

Editor & Director

Dr. R.K. Thukral

Research Editor

Dr. Shafeeq Rahman

Compiled, Researched and Published by Datanet India Pvt. Ltd.

D-100, 1st Floor,

Okhla Industrial Area, Phase-I,
New Delhi- 110020.

Ph.: 91-11- 43580781-84

Email : support@indiastatpublications.com

Website : www.indiastatelections.com

Online Book Store :

www.indiastatpublications.com

Report No. : AFB/AP-171-0125

ISBN : 978-93-87415-27-0

First Edition : January, 2018

Eighth Updated Edition : January, 2025

Price : Rs. 11500/-

US\$ 310

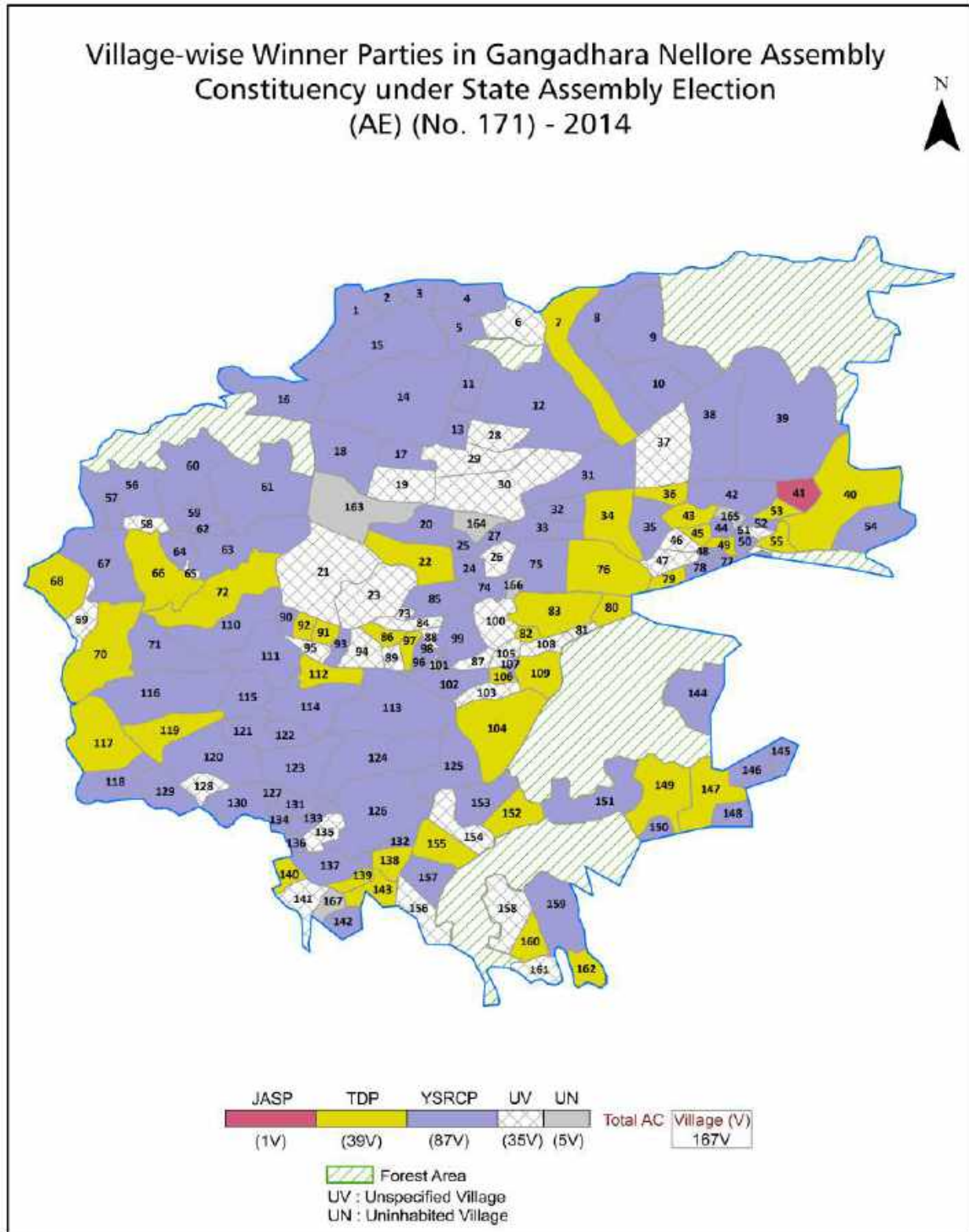
© Datanet India Pvt. Ltd.

All rights reserved. No part of this book may be reproduced, stored in a retrieval system or transmitted in any form or by any means, mechanical photocopying, photographing, scanning, recording or otherwise without the prior written permission of the publisher. Please refer to Disclaimer at page no. 210 for the use of this publication.

Printed in India

No.	Particulars	Page No.
	Introduction	
1	Assembly Constituency - (Vidhan Sabha) at a Glance Features of Assembly as per Delimitation Commission of India (2008)	1-2
	Location and Political Maps	
2	Location Map Boundaries of Assembly Constituency - (Vidhan Sabha) in District Boundaries of Assembly Constituency under Parliamentary Constituency - (Lok Sabha) Village-wise Winner Parties- 2024-PE, 2024-AE, 2019-PE, 2019-AE, 2014-PE, 2014-AE, 2009-PE and 2009-AE	3-11
	Administrative Setup (2011)	
3	District Sub-district Towns Villages Inhabited Villages Uninhabited Villages Village Panchayat Intermediate Panchayat	12-20
	Demographics (2011)	
4	Population Households Rural/Urban Population Villages by Population Size Sex Ratio (Total & 0-6 Years) Religious Population Social Population Literacy Rate	21-22
	Electoral Features	
5	Important Dates of Last Elections Held Electors by Gender Service Electors Voters Voters Turnout Polling Stations & Average Number of Electors per Polling Station Electors by Age Group Present Elected Representatives	23-28
	Historical Summary Election Results	
6	Vote Share of Major Parties Winning Margin (Number & Percentage Polarity of Parties Summary Result of Assembly Segment of Parliamentary Elections 2024, 2019, 2014 and 2009 Summary Result of Assembly Elections 2024, 2019, 2014 and 2009	29-38
	Polling Station Level Election Results	
7	Name and Number of Polling Station 2024-PE, 2024-AE, 2019-PE, 2019-AE, 2014-PE, 2014-AE, 2009-PE and 2009-AE Polling Station-wise Electoral, Voter & Voter Turnout 2024-PE, 2024-AE, 2019-PE, 2019-AE, 2014-PE, 2014-AE, 2009-PE and 2009-AE Polling Station wise Elections Results 2024-PE, 2024-AE, 2019-PE, 2019-AE, 2014-PE, 2014-AE, 2009-PE and 2009-AE	39-188
	Share of Assembly Constituency	
8	Share of Assembly Constituency - (Vidhan Sabha) in State, District and Parliamentary Constituency - (Lok Sabha)	189
	Socio-Economic Amenities (2011)	
9	Access to Administrative Units Agricultural, Manufacturing and Industrial Commodities Demographic Indicators Education Health & Manpower Drinking Water Supply Sanitation Entertainment and Recreations Infrastructure Power Food Allocation Distribution and Marketing of Agriculture Commodities Infrastructure Transport and Road Infrastructure Communication Banking and Financial Services Land Use Irrigation Source	191-205
10	Abbreviation & Sources	207-208
11	Disclaimer	210

Location & Political Map



Administrative Setup

List of Village Panchayat & Intermediate Panchayat (Block) Name - 2011

Village Name	Village Panchayat Name	Intermediate Panchayat Name
Agaramangalam	Agaramangalam	Gangadhara Nellore
Aggichenupalle	Aggichenupalle	Vedurukuppam
Alathur	Alathur	Karvetinagar
Allamadugu	Allamadugu & Enamalamanda	Vedurukuppam
Allipoolagunta	Kodandaramapuram	Palasamudram
Ambodharapalle	Ambodharapalle	Gangadhara Nellore
Ammagaripalle	Chinthapenta	Penumuru
Amudala	Amudala	Palasamudram
Amudalaputhur	Balakrishnapuram	Palasamudram
Annur	Annur	Karvetinagar
Arimakulapalle	Vilasavarahapuram	Srirangarajapuram
Atmakur	Atmakur	Gangadhara Nellore
Balakrishnapuram	Balakrishnapuram	Palasamudram
Basivreddipalle	Thayyur	Srirangarajapuram
Basivreddipalle	Kothapalle	Srirangarajapuram
Battuvaripalle	Kollagunta & Alathur	Karvetinagar
Bojjinayanipalle	Patha Venkatapuram	Gangadhara Nellore
Bommaiahpalle	Bommaiahpalle	Vedurukuppam
Brahmanapalle	Brahmanapalle	Vedurukuppam
Bukkapatnam	Bukkapatnam	Gangadhara Nellore
Charvaganipalle	Charvaganipalle	Penumuru
Chekkamadugu	Muddikuppam	Srirangarajapuram
Chenchugudi	Tirumalaiahpalle & Nallavengana Palle	Vedurukuppam
Chennasamudra Agraharam	Charvaganipalle	Penumuru
Chillamakulapalle	Chillamakulapalle	Srirangarajapuram
China Thayyur	Medawada & Thayyur	Srirangarajapuram
Chinnamareddi Khandriga	Chinnamareddi Khandriga & Lakkalapudivandlavooru	Penumuru
Chinnavepanjeri	Chinnavepanjeri & Bangareddypalle	Gangadhara Nellore
Chinthapenta	Chinthapenta & Kathireddipalle	Penumuru

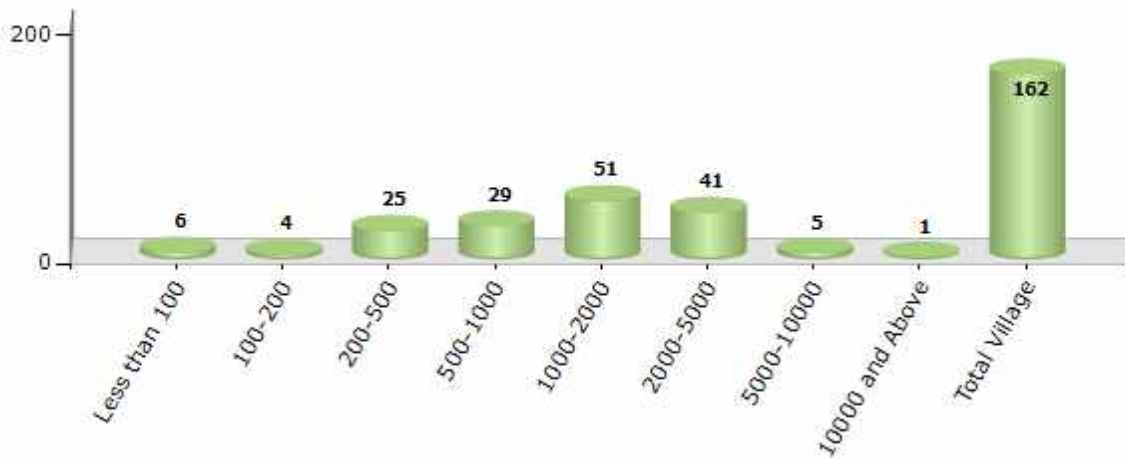
Contd....

Demographics

Number of Villages by Population Size - 2011

Less than 100	100-200	200-500	500-1000	1000-2000	2000-5000	5000-10000	10000 and Above	Total Village
6	4	25	29	51	41	5	1	162

Number of Villages by Population Size - 2011

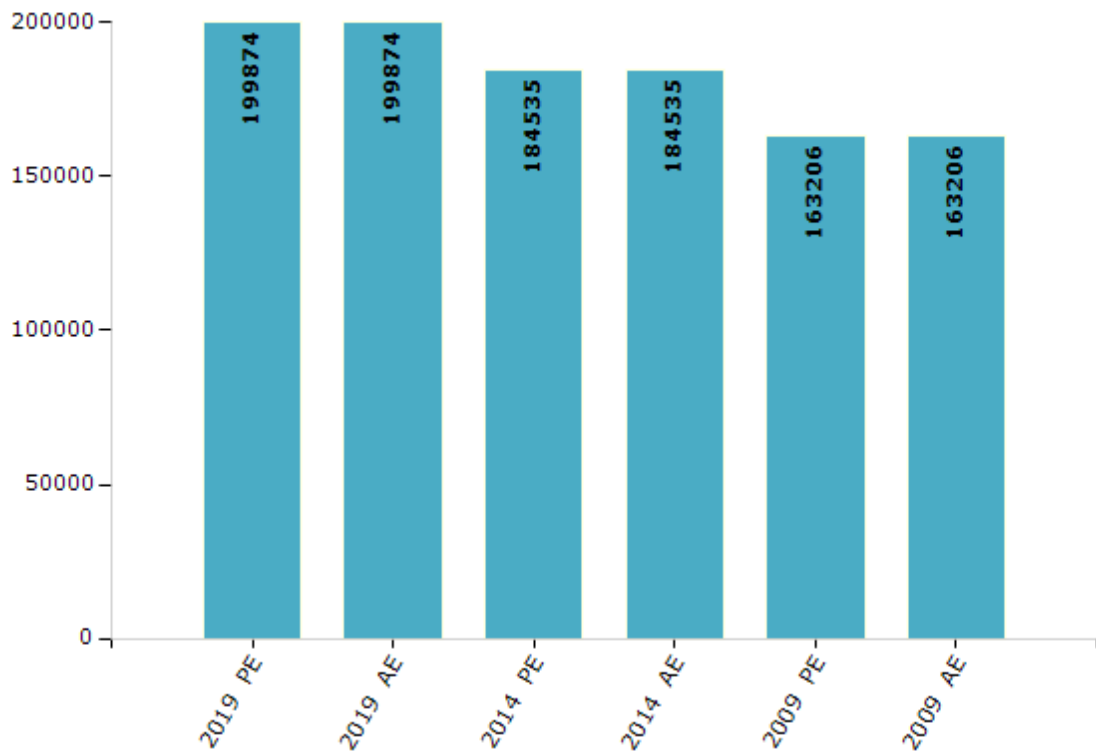


Electoral Features

Electors by Male & Female

Year	Male	Female	Others	Total	Year	Male	Female	Others	Total
2019 PE	100537	99327	10	199874	1994 AE	-	-	-	-
2019 AE	100537	99327	10	199874	1989 AE	-	-	-	-
2014 PE	92729	91796	10	184535	1985 AE	-	-	-	-
2014 AE	92729	91796	10	184535	1983 AE	-	-	-	-
2009 PE	80569	82637	-	163206	1978 AE	-	-	-	-
2009 AE	80569	82637	-	163206	1972 AE	-	-	-	-
2004 PE	-	-	-	-	1967 AE	-	-	-	-
2004 AE	-	-	-	-	1962 AE	-	-	-	-
1999 PE	-	-	-	-	1957 AE	-	-	-	-
1999 AE	-	-	-	-	1955 AE	-	-	-	-

Number of Electors

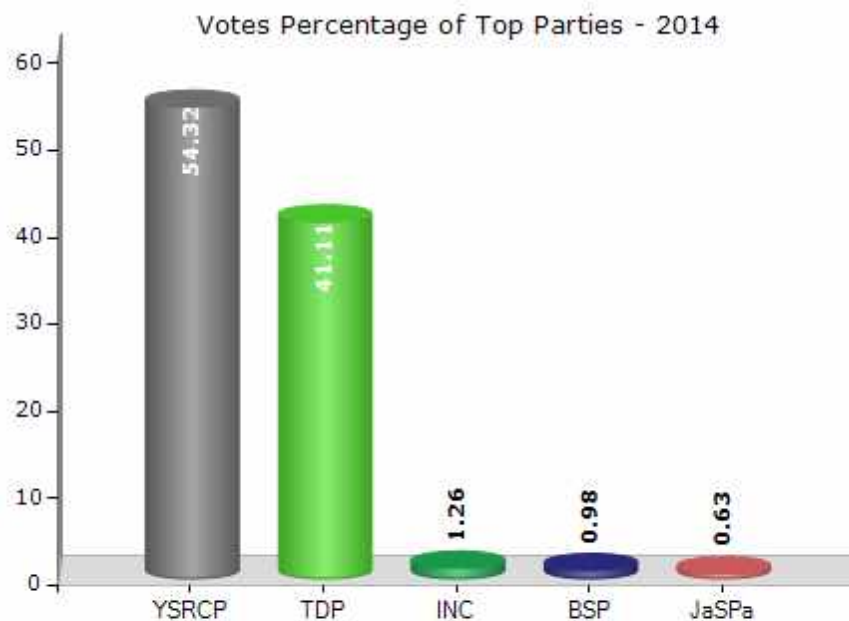


Note : AE : Assembly Election, PE : Assembly Segment of Parliamentary Election

Historical Summary Election Results

Summary Result of Assembly Election - 2014

Candidate Name	Party	Votes	Votes %
Narayanaswamy	YSRCP	84538	54.32
Kuthuhalam Gummadi	TDP	63973	41.11
Narasimhulu Sodem	INC	1967	1.26
Bhaskar Produtur	BSP	1522	0.98
K. Mani Krishna	JaSPa	988	0.63
M. Prasad	AAP	477	0.31
Kothapalli Sanker	IND	417	0.27
Penumur . Ramachandraiah	IND	335	0.22
Palyam Chinnabba	IND	224	0.14
N. Rajesh	IND	215	0.14
Peruru. Ramaiah	IND	175	0.11
Mallampalli Chengalrayulu	IND	120	0.08
M. Ravi	IND	119	0.08
	NOTA	553	0.36



Polling Station Level Election Results

Number and Name of Polling Stations (PS) (2019 AE)

Number of Polling Stations	Name of Polling Stations	Number of Polling Stations	Name of Polling Stations
1	M.P.Primary School, Thurpupalle Thurpupalle	22	M.P.P. School, Godugumani Palle Godugumanipalle
2	M.P.Primary School, Gopalapuram	23	M.P.Primary School, Kavuruvari Palle Kavuruvaripalle
3	M.P.Primary School, Gobillamitta	24	Z P High School South Wing, Ugranampalle
4	M.P.Upper Primary School, Chipparapalle	25	Z.P.H. S North Wing, Ugranam Palle Ugran Palle
5	M.P.Primary School, Putta Gani Palle	26	M.P.P School, Samireddypalle
6	M.P.Primary School, Ontillu Harijana Wada	27	M P Primary School, Chinnamareddykandriga
7	M.P.Upper Primary School, Kamachinnaiahpalle	28	M P Primary School, K. Vaddegudiselu
8	M.P.Primary School, Gollapalle Hw Gollpalle H.W.	29	New Building M.P.P. School, K.P. Vodde Gudiselu
9	M.P.P. School, Vadlavanimitta Tirivireddipalle H.O Kamachinnaiah Palle	30	M P Primary School 1 St Class Room, Pulikallu
10	M.P.Primary School, Penumuru	31	M.P.P. Upper Primary School 3 Rd Class Room, Pulikallu
11	Z.P. High School, Penumuru	32	Z P High School West Wing, Sathambakam
12	Room No. 9 Z.P. High School, Penumur	33	Z.P High School, East Wing, Sathambakam
13	Z. P High School, South Wing, Penumuru	34	M.P.Primiry School 3rd Class Room, Lekkalapudivandla Vooru
14	M.P.P. School, Srinivasapuram	35	M.P.P. School, Chinnakalikiri
15	M.P.Primary School Old Builiding, Manikyarayanipalle	36	Gram Panchayat Office, Moravakandriga Kalikiri
16	M.P.Primary School, Ammagari Bandakindapalle	37	Mpp. School, Moravakandriga Peddakalikiri
17	M.P.Primary School, Mopireddy Pally Mopirddi Pally	38	M P Primary School, Matampalle
18	M.P. Primary School, C S Agraharam C.S.Agraharam	39	M P Primary School, Kalavagunta
19	M.P.Primary School East Win, Gunti Palle	40	Additional Building, M.P.P. School, Kalavagunta Kalavagunta,
20	D. N. T .Elementory School Athimakulapalli Thati Makula Palle	41	M.P.Primary School, Urdhu, Punepalli Punepalle
21	Z P High School, Gudyanam Palle	42	M.P.P. School, Telugu Poonepalle

Contd....

Polling Station Level Election Results

Polling Station-wise Votes Secured by Overall Top Five Parties in Gangadhara Nellore Assembly in Assembly Election (AE) under Chittoor Parliamentary Constituency in Andhra Pradesh (2019)

Number of Polling Station	Winner - K. Narayana Swamy (YSRCP)	Runner-up - Anaganti Harikrishna (TDP)	3rd - Dr. Ugandhar .P (JnP)	4th - Dr. Sodem. Narasimhulu (INC)	5th - V. Rajendran (BJP)	NOTA	Other	Total Votes Secured
36	352	161	6	5	0	3	1	528
37	49	520	2	6	1	1	1	580
38	189	682	21	3	2	2	3	902
39	326	223	17	11	4	2	8	591
40	372	92	28	6	2	7	3	510
41	527	220	7	15	5	3	6	783
42	425	171	11	5	3	6	7	628
43	506	125	38	8	2	13	8	700
44	563	223	34	18	11	27	24	900
45	489	253	10	13	7	37	36	845
46	378	291	14	7	6	11	13	720
47	576	356	13	21	18	18	27	1029
48	345	132	16	3	7	6	5	514
49	299	294	5	8	5	18	13	642
50	310	143	6	6	7	9	3	484
51	428	200	7	9	11	6	11	672
52	546	176	24	9	4	26	7	792
53	486	147	18	8	6	23	7	695
54	463	268	11	15	18	15	12	802
55	659	176	21	47	5	18	18	944
56	569	252	21	10	8	23	16	899
57	174	89	11	2	4	5	8	293
58	582	109	26	3	4	6	7	737
59	406	97	0	3	2	17	5	530
60	601	361	7	6	8	11	10	1004
61	666	256	4	7	5	8	4	950
62	432	284	4	5	3	16	108	852
63	829	104	14	5	11	26	7	996
64	328	249	31	9	21	16	14	668
65	202	114	10	2	7	5	6	346
66	419	233	8	12	9	12	9	702
67	138	172	2	10	6	6	6	340
68	452	206	8	7	10	10	8	701
69	493	61	3	0	3	14	7	581
70	460	196	9	2	8	11	9	695

Contd....

Polling Station Level Election Results

Winner, Runner-up and 3rd Party Position & Winning Margin According to Polling Stations in Gangadhara Nellore Assembly in Assembly Election (AE) under Chittoor Parliamentary Constituency in Andhra Pradesh (2019)

Polling Station Number	Winner Party	Winner Votes (%)	Runner-up Party	Runner-up Votes (%)	Winning Margin Votes (%)	Third Party	Third Party Votes (%)	Other Votes (%)
75	YSRCP	574 (78.31)	TDP	103 (14.05)	471 (64.26)	JnP	21 (2.86)	35 (4.77)
76	YSRCP	585 (63.66)	TDP	231 (25.14)	354 (38.52)	JnP	17 (1.85)	86 (9.36)
77	YSRCP	525 (74.89)	TDP	129 (18.4)	396 (56.49)	INC	20 (2.85)	27 (3.85)
78	YSRCP	269 (49)	TDP	236 (42.99)	33 (6.01)	JnP	25 (4.55)	19 (3.46)
79	YSRCP	457 (71.29)	TDP	121 (18.88)	336 (52.41)	JnP	25 (3.9)	38 (5.93)
80	YSRCP	463 (53.59)	TDP	329 (38.08)	134 (15.51)	JnP	26 (3.01)	46 (5.32)
81	YSRCP	279 (60.26)	TDP	150 (32.4)	129 (27.86)	JnP	18 (3.89)	16 (3.46)
82	YSRCP	580 (80)	TDP	99 (13.66)	481 (66.34)	JnP	11 (1.52)	35 (4.83)
83	YSRCP	747 (85.67)	TDP	83 (9.52)	664 (76.15)	BJP	15 (1.72)	27 (3.1)
84	YSRCP	669 (83.11)	TDP	88 (10.93)	581 (72.18)	JnP	9 (1.12)	39 (4.84)
85	YSRCP	445 (63.57)	TDP	192 (27.43)	253 (36.14)	INC	20 (2.86)	43 (6.14)
86	YSRCP	316 (56.03)	TDP	194 (34.4)	122 (21.63)	JnP	18 (3.19)	36 (6.38)
87	YSRCP	441 (70.11)	TDP	143 (22.73)	298 (47.38)	INC	11 (1.75)	34 (5.41)
88	YSRCP	227 (53.16)	TDP	152 (35.6)	75 (17.56)	JnP	22 (5.15)	26 (6.09)
89	TDP	264 (51.87)	YSRCP	212 (41.65)	52 (10.22)	INC	11 (2.16)	22 (4.32)
90	YSRCP	416 (50.06)	TDP	343 (41.28)	73 (8.78)	JnP	21 (2.53)	51 (6.14)
91	YSRCP	339 (47.61)	TDP	326 (45.79)	13 (1.82)	JnP	17 (2.39)	30 (4.21)
92	YSRCP	233 (52.36)	TDP	161 (36.18)	72 (16.18)	JnP	22 (4.94)	29 (6.52)
93	YSRCP	292 (49.41)	TDP	235 (39.76)	57 (9.65)	JnP	25 (4.23)	39 (6.6)
94	YSRCP	320 (52.72)	TDP	252 (41.52)	68 (11.2)	INC	15 (2.47)	20 (3.29)
95	YSRCP	161 (44.6)	TDP	146 (40.44)	15 (4.16)	JnP	30 (8.31)	24 (6.65)
96	YSRCP	437 (57.05)	TDP	241 (31.46)	196 (25.59)	INC	37 (4.83)	51 (6.66)
97	TDP	225 (53.19)	YSRCP	160 (37.83)	65 (15.36)	INC	11 (2.6)	27 (6.38)
98	YSRCP	395 (82.29)	TDP	53 (11.04)	342 (71.25)	BJP	6 (1.25)	26 (5.42)
99	YSRCP	287 (68.5)	TDP	117 (27.92)	170 (40.58)	JnP	5 (1.19)	10 (2.39)
100	TDP	290 (53.21)	YSRCP	222 (40.73)	68 (12.48)	INC	8 (1.47)	25 (4.59)
101	YSRCP	581 (63.36)	TDP	291 (31.73)	290 (31.63)	JnP	11 (1.2)	34 (3.71)
102	YSRCP	352 (73.33)	TDP	113 (23.54)	239 (49.79)	JnP	7 (1.46)	8 (1.67)
103	YSRCP	353 (47.26)	TDP	350 (46.85)	3 (0.41)	INC	16 (2.14)	28 (3.75)
104	YSRCP	526 (70.41)	TDP	165 (22.09)	361 (48.32)	JnP	14 (1.87)	42 (5.62)
105	TDP	261 (47.03)	YSRCP	258 (46.49)	3 (0.54)	JnP	20 (3.6)	16 (2.88)
106	YSRCP	346 (52.91)	TDP	280 (42.81)	66 (10.1)	INC	5 (0.76)	23 (3.52)
107	YSRCP	509 (57.97)	TDP	279 (31.78)	230 (26.19)	JnP	26 (2.96)	64 (7.29)
108	YSRCP	385 (53.1)	TDP	300 (41.38)	85 (11.72)	INC	10 (1.38)	30 (4.14)
109	YSRCP	181 (48.14)	TDP	171 (45.48)	10 (2.66)	JnP	3 (0.8)	21 (5.59)
110	TDP	315 (56.15)	YSRCP	194 (34.58)	121 (21.57)	JnP	14 (2.5)	38 (6.77)
111	YSRCP	524 (56.83)	TDP	302 (32.75)	222 (24.08)	JnP	19 (2.06)	77 (8.35)

Contd....

Socio-Economic Amenities - Rural

Access to Education Facilities

Particulars	Number of Villages (% of Population)				
	Available	Not Available	If Not Available (Distance of Nearest Facility)		
			A	B	C
Govt. Primary School	153 (99)	9 (1)	9 (1)	0 (0)	0 (0)
Private Primary School	15 (22)	147 (78)	0 (0)	0 (0)	0 (0)
Govt. Middle School	83 (76)	79 (24)	60 (17)	16 (5)	2 (1)
Private Middle School	16 (20)	146 (80)	0 (0)	0 (0)	0 (0)
Govt. Secondary School	50 (56)	112 (44)	72 (29)	37 (14)	3 (1)
Private Secondary School	11 (15)	151 (85)	0 (0)	0 (0)	0 (0)
Govt. Senior Secondary School	5 (12)	157 (88)	17 (11)	45 (30)	38 (20)
Private Senior Secondary School	6 (12)	156 (88)	13 (4)	22 (9)	19 (10)
Govt. Arts and Science Degree College	1 (4)	161 (96)	0 (0)	12 (11)	105 (49)
Private Arts and Science Degree College	4 (10)	158 (90)	8 (5)	26 (19)	7 (7)
Govt. Engineering College	0 (0)	162 (100)	0 (0)	0 (0)	9 (3)
Private Engineering College	0 (0)	162 (100)	0 (0)	10 (10)	143 (87)
Govt. Medicine College	0 (0)	162 (100)	0 (0)	0 (0)	162 (100)
Private Medicine College	0 (0)	162 (100)	0 (0)	0 (0)	0 (0)
Govt. Management Institute	0 (0)	162 (100)	0 (0)	0 (0)	48 (30)
Private Management Institute	0 (0)	162 (100)	0 (0)	5 (5)	109 (65)
Govt. Polytechnic	0 (0)	162 (100)	0 (0)	1 (2)	161 (98)
Private Polytechnic	0 (0)	162 (100)	0 (0)	0 (0)	0 (0)
Govt. Vocational Training School/ITI	2 (6)	160 (94)	7 (4)	24 (18)	129 (72)
Private Vocational Training School/ITI	0 (0)	162 (100)	0 (0)	0 (0)	0 (0)
Govt. Non Formal Training Centre	6 (13)	156 (87)	24 (13)	71 (44)	61 (30)
Private Non Formal Training Centre	0 (0)	162 (100)	0 (0)	0 (0)	0 (0)
Govt. School For Disabled	0 (0)	162 (100)	0 (0)	0 (0)	162 (100)
Private School For Disabled	0 (0)	162 (100)	0 (0)	0 (0)	0 (0)
Government Others	0 (0)	162 (100)	0 (0)	0 (0)	0 (0)
Private Others	0 (0)	162 (100)	0 (0)	0 (0)	0 (0)

Note : Distance A : Less than 5 km; B : Between 5-10 km; C : 10+ km.; Source : Data Analysis is based on 2011 Census.

DISCLAIMER

The Terms of Use and Disclaimer of Datanet India Private Limited (hereinafter referred to as "Datanet") for use of this analysis report of **Gangadhara Nellore Assembly Constituency (Gangadhara Nellore Vidhan Sabha) :-**

1. **Assembly Factbook™** is a Registered Trade Mark owned by Datanet.
2. All the maps are sketched and graphical representation only and have not been drawn to the scale and also not to represent the actual geographical area or boundary of the unit.
3. The data for the aforesaid analysis is based on authentic sources and has been culled from the various publications of Census, CSO and NSSO for district and block level data, various central and state government departments, Central & State Elections Commissions and the concerned Returning Officers' releases, Electoral Rolls, Election results and allied publications, internal assessment, surveys, estimates and analysis. Therefore, certain adjustment of data at micro level may have been done to arrive closer to the macro data.
4. Data have been provided on an "As Is" and "As AVAILABLE" basis
5. The colours shown in the maps or diagram and charts of a particular party, alliance or AC are indicative and do not represent them.
6. This publication which includes maps, sheets, graphs and data would be the property under copyright of Datanet only. The user may use these for its internal study, analysis and research purposes. It's public display, re-selling or any commercial uses by the user are not allowed.
7. Datanet has taken due care and caution in compilation and processing of data and allied information, but does not guarantee the accuracy, adequacy or completeness of any information/analysis and will be not responsible for any errors or omissions or for the results obtained from the use of such information/analysis.
8. All the contents for the publication have been culled from various authentic sources and Datanet reasonably believes such sources to be reliable, but does not make any representations, express or implied as to the accuracy or fitness of use of such information. The information or contents of the information/analysis do not constitute advice and should not be relied upon in making (or refraining from making) any decision. Any reliance placed upon the information provided by Datanet is the sole responsibility and strictly at the user's risk.
9. In no event will Datanet be liable for any damages (including, without limitation, damages for loss of business projects, or loss of profits) arising in contract, tort or otherwise from the use of or inability to use any of its contents, or from any action taken (or refrained from being taken) as a result of using the analysis or any of its contents. Datanet its directors, owners, editors, officials, employees, distributor and agents or any associate will not be liable for any errors in the information contained or any consequences arising from the use of the contents of the provided information/analysis.
10. If any provision of these terms and conditions is held invalid or illegal or unenforceable for any reason by any court of competent jurisdiction, such provision shall be severed and the remainder of provisions of the terms and conditions shall continue in full force and effect as if the Term of Use had been executed with the invalid, illegal or unenforceable provision eliminated.
11. If there are any discrepancies in the information provided, please bring it to attention of Datanet for suitable rectification measures.

**Buy Online This Complete Book At
Datanet India eBooks Store**

www.indiastatpublications.com

or go directly at

[http://www.indiastatpublications.com/
Assembly_factbook/Andhra_Pradesh/Chittoor/
Gangadhara_Nellore](http://www.indiastatpublications.com/Assembly_factbook/Andhra_Pradesh/Chittoor/Gangadhara_Nellore)

 **india**stat**elections**

ISBN : 978-93-87416-27-0

