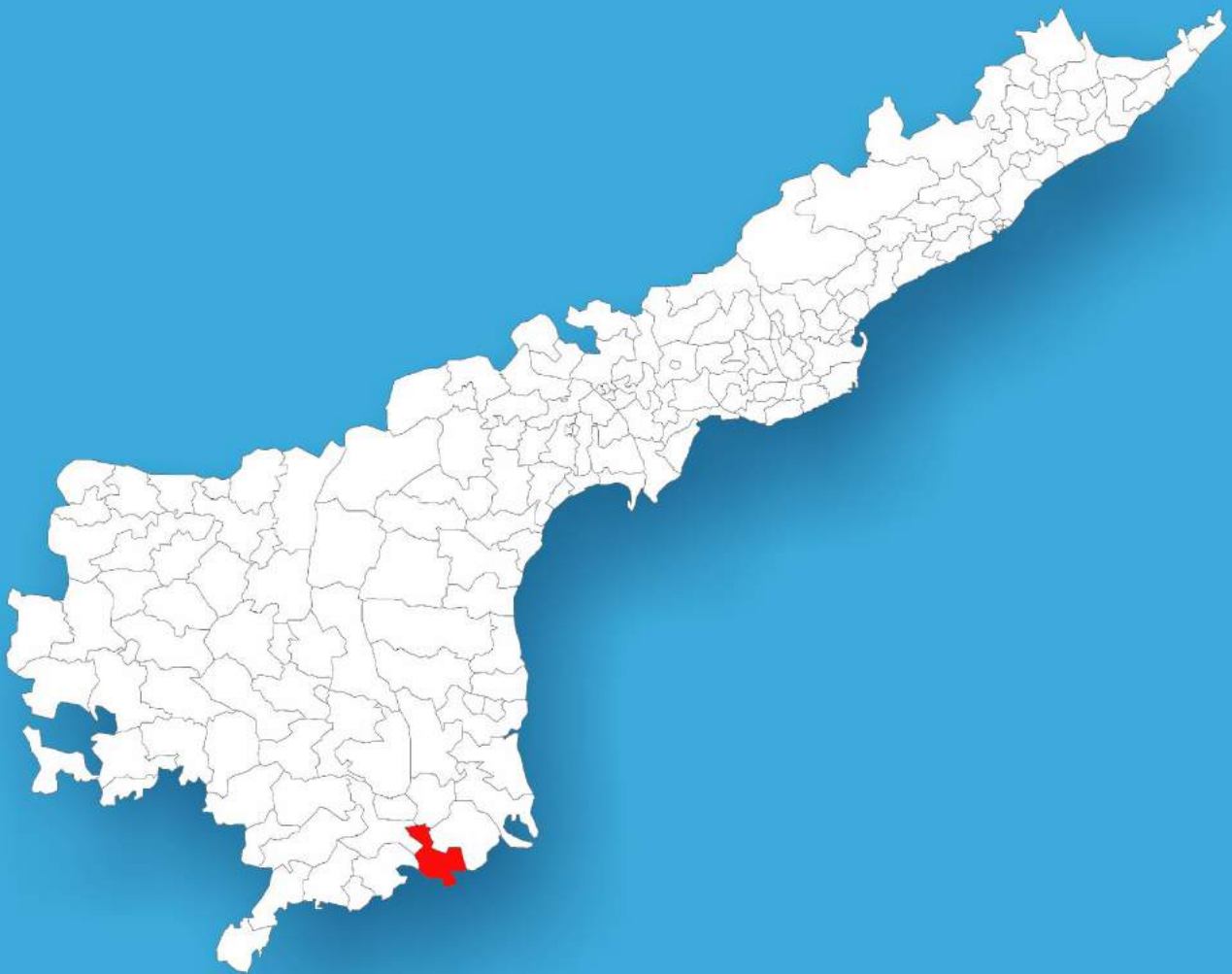




Andhra Pradesh

Assembly Factbook™

Nagari Assembly Constituency



Key Electoral Data of Nagari
Assembly Constituency (Vidhan Sabha)

Andhra Pradesh
Assembly FactbookTM
Nagari Assembly Constituency



Nagari Vidhan Sabha

Editor & Director

Dr. R.K. Thukral

Research Editor

Dr. Shafeeq Rahman

Compiled, Researched and Published by Datanet India Pvt. Ltd.

D-100, 1st Floor,

Okhla Industrial Area, Phase-I,
New Delhi- 110020.

Ph.: 91-11- 43580781-84

Email : support@indiastatpublications.com

Website : www.indiastatelections.com

Online Book Store :

www.indiastatpublications.com

Report No. : AFB/AP-170-0123

ISBN : 978-93-87415-66-9

First Edition : January, 2018

Sixth Updated Edition : January, 2023

Price : Rs. 11500/-

US\$ 310

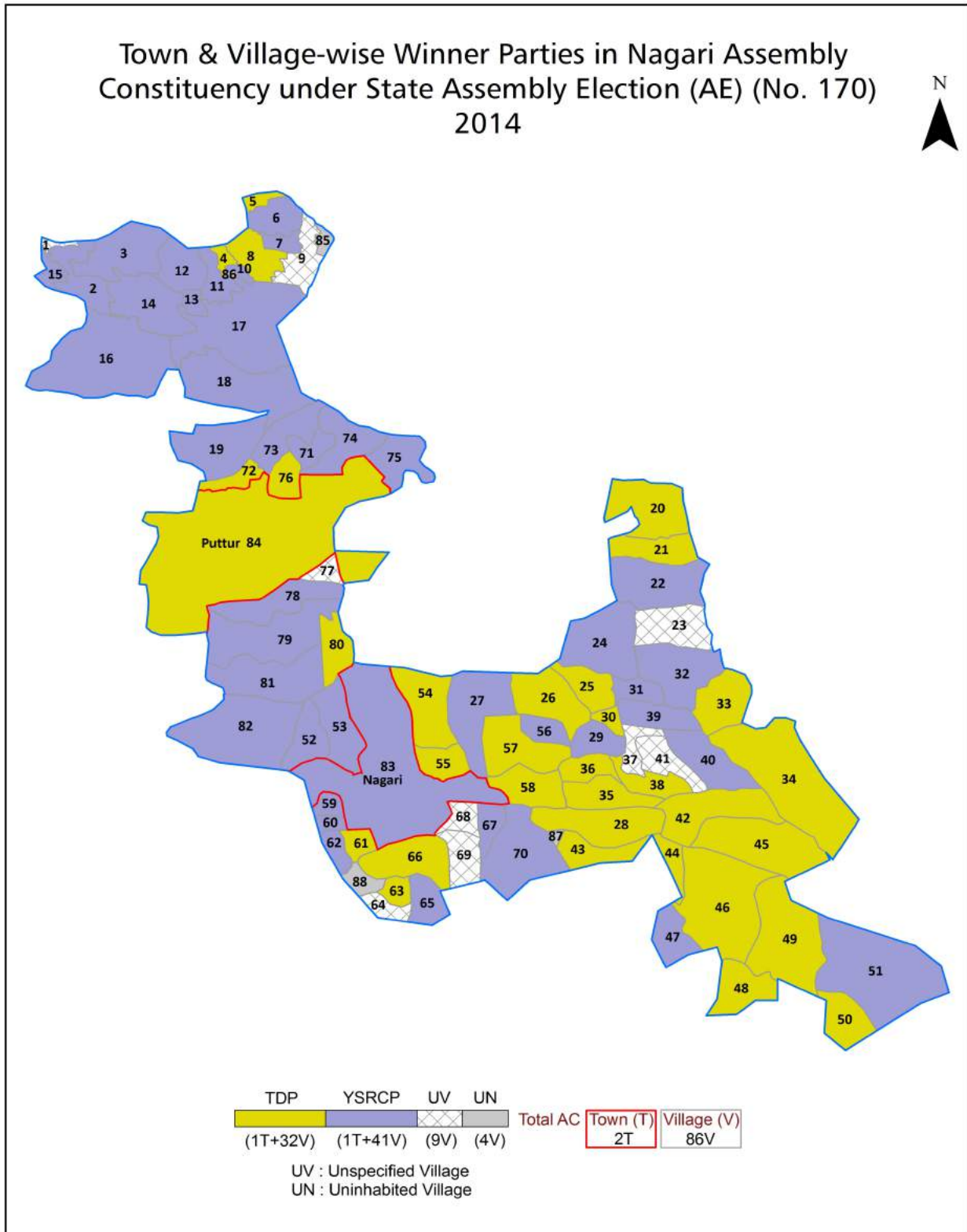
© Datanet India Pvt. Ltd.

All rights reserved. No part of this book may be reproduced, stored in a retrieval system or transmitted in any form or by any means, mechanical photocopying, photographing, scanning, recording or otherwise without the prior written permission of the publisher. Please refer to Disclaimer at page no. 185 for the use of this publication.

Printed in India

No.	Particulars	Page No.
	Introduction	
1	Assembly Constituency - (Vidhan Sabha) at a Glance Features of Assembly as per Delimitation Commission of India (2008)	1-2
	Location and Political Maps	
2	Location Map Boundaries of Assembly Constituency - (Vidhan Sabha) in District Boundaries of Assembly Constituency under Parliamentary Constituency - (Lok Sabha) Town & Village-wise Winner Parties- 2019-AE, 2014-PE, 2014-AE, 2009-PE and 2009-AE	3-11
	Administrative Setup (2011)	
3	District Sub-district Towns Villages Inhabited Villages Uninhabited Villages Village Panchayat Intermediate Panchayat	12-16
	Demographics (2011)	
4	Population Households Rural/Urban Population Towns and Villages by Population Size Sex Ratio (Total & 0-6 Years) Religious Population Social Population Literacy Rate	17-18
	Electoral Features	
5	Important Dates of Last Elections Held Electors by Gender Service Electors Voters Voters Turnout Polling Stations & Average Number of Electors per Polling Station Electors by Age Group Present Elected Representatives	19-24
	Historical Summary Election Results	
6	Vote Share of Major Parties Winning Margin (Number & Percentage) Polarity of Parties Summary Result of Assembly Segment of Parliamentary Elections 2019, 2014, 2009, 2004 and 1999 Summary Result of Assembly Elections 2019, 2014, 2009, 2004, 1999, 1994, 1989, 1985, 1983, 1978, 1972, 1967 and 1962	25-46
	Polling Station Level Election Results	
7	Name and Number of Polling Station 2019-AE, 2014-PE, 2014-AE, 2009-PE and 2009-AE Polling Station-wise Electoral, Voter & Voter Turnout 2019-AE, 2014-PE, 2014-AE, 2009-PE and 2009-AE Polling Station wise Elections Results 2019-AE, 2014-PE, 2014-AE, 2009-PE and 2009-AE	47-163
	Share of Assembly Constituency	
8	Share of Assembly Constituency - (Vidhan Sabha) in State, District and Parliamentary Constituency - (Lok Sabha)	164
	Socio-Economic Amenities (2011)	
9	Access to Administrative Units Agricultural, Manufacturing and Industrial Commodities Demographic Indicators Education Health & Manpower Drinking Water Supply Sanitation Entertainment and Recreations Infrastructure Power Food Allocation Distribution and Marketing of Agriculture Commodities Infrastructure Transport and Road Infrastructure Communication Banking and Financial Services Land Use Irrigation Source	166-180
10	Abbreviation & Sources	182-183
11	Disclaimer	185

Location & Political Map



Administrative Setup

List of Village Panchayat & Intermediate Panchayat (Block) Name - 2011

Village Name	Village Panchayat Name	Intermediate Panchayat Name
Adavikothuru	Adavikothuru	Nagari
Agaram	Agaram	Nindra
Agaram	Nambakam	Nagari
Alapakam	Alapakam	Vijayapuram
Alimelu Manga Puram	Alimelu Manga Puram & Narayanapuram(Narayanapuram Is Neither A Revenue Village Nor An Hamlet)	Vadamalapeta
Arur	Arur	Nindra
Athur	Athur & Ururpet	Nindra
Ayyannagaripalle	Pathiputhuru	Vadamalapeta
Buchivanatham	Buchivanatham	Vijayapuram
Chavarambakam	Chavarambakam & Keelambakam	Nindra
Damarapakam	Damarapakam & Inambakam	Nagari
Elakatur	Elakatur, I.R.Kandriga & M.S.E.M.Puram	Nindra
Ella Samudram	Madavaram	Vijayapuram
Gangamamba Puram	Gangamamba Puram & Buchivanatham	Vijayapuram
Gollapalle	Ramakrishnapuram	Puttur
Gundrajukuppam (R)	Gundrajukuppam & Gundrajukuppam H.W.	Nagari
Illathuru	Illathuru	Vijayapuram
Iruguvai	Iruguvai & G.K.Kandriga	Nindra
Jagannadhapuram	Jagannadhapuram	Vijayapuram
Kacharavedu	Kacharavedu & Keelambakam	Nindra
Kadirimangalam	Kadirimangalam	Vadamalapeta
Kaliambakam	Kaliambakam & Madavaram	Vijayapuram
Kalikapuram	Kalikapuram	Vijayapuram
Kallur	Kallur	Vadamalapeta
Kannikapuram	Beerakuppam	Nagari
Kasamkuppam	Ramakrishnapuram & Taduku	Puttur
Kavanur	Kavanur	Nindra
Kavetipuram	Beerakuppam	Nagari
Kayam	Kayam & Chinthakalva	Vadamalapeta

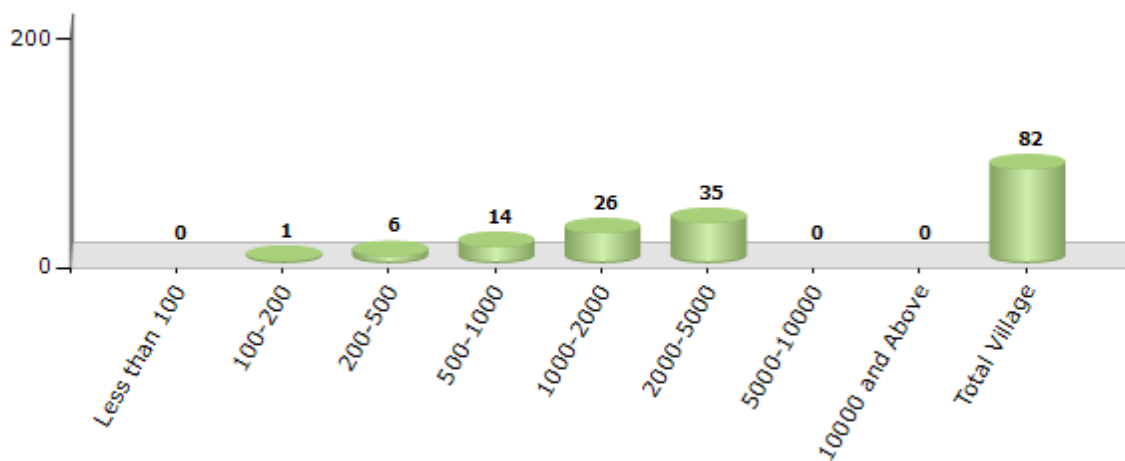
Contd....

Demographics

Number of Villages by Population Size - 2011

Less than 100	100-200	200-500	500-1000	1000-2000	2000-5000	5000-10000	10000 and Above	Total Village
0	1	6	14	26	35	0	0	82

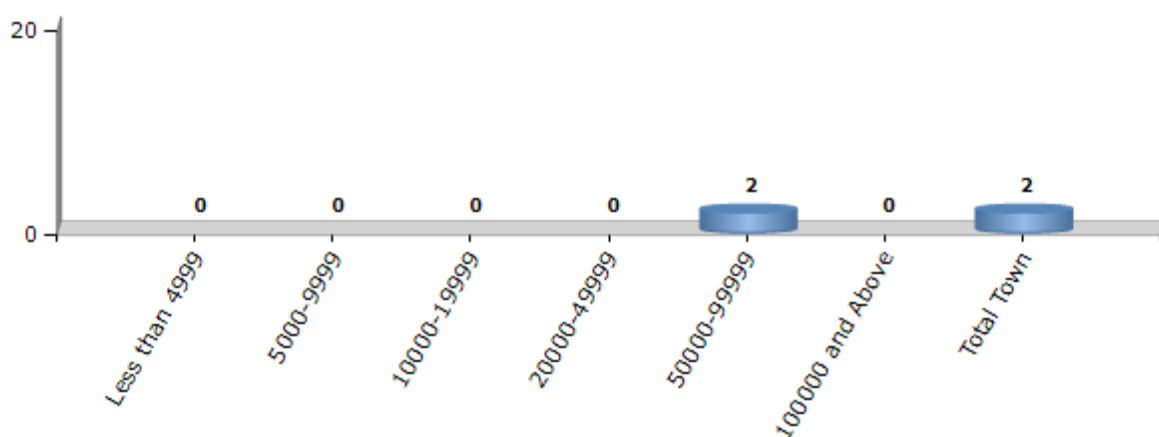
Number of Villages by Population Size - 2011



Number of Towns by Population Size - 2011

Less than 4999	5000-9999	10000-19999	20000-49999	50000-99999	100000 and Above	Total Town
0	0	0	0	2	0	2

Number of Towns by Population Size - 2011

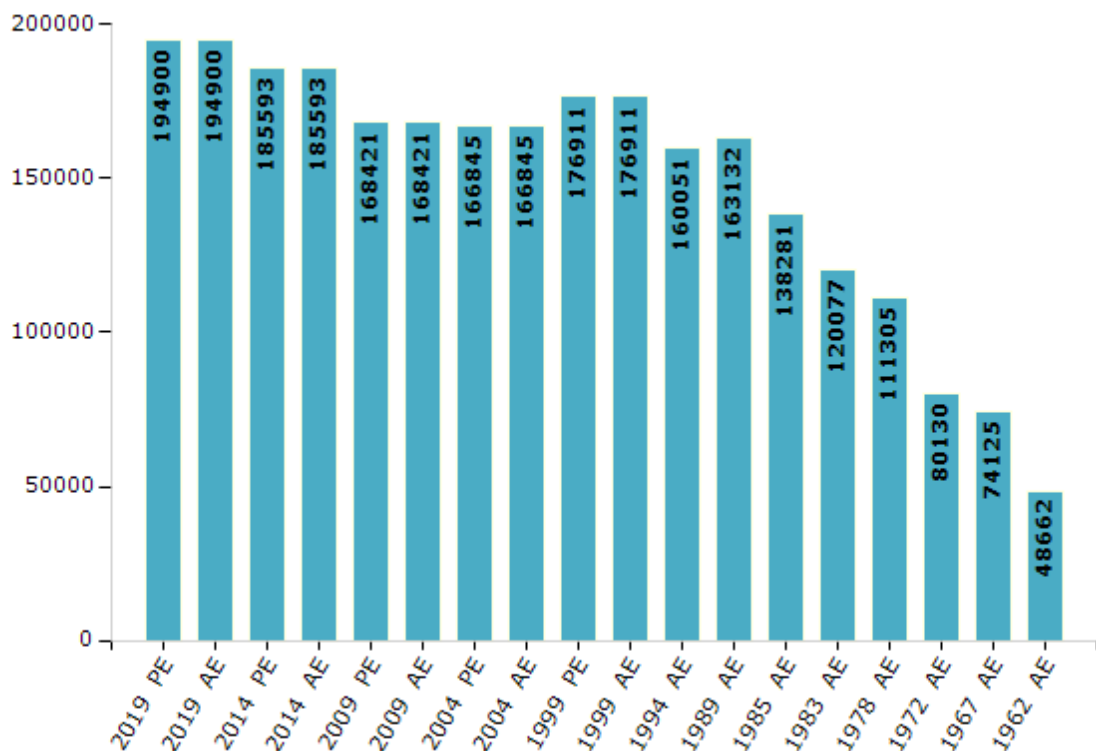


Electoral Features

Electors by Male & Female

Year	Male	Female	Others	Total	Year	Male	Female	Others	Total
2019 PE	95730	99162	8	194900	1994 AE	78448	81603	-	160051
2019 AE	95730	99162	8	194900	1989 AE	80457	82675	-	163132
2014 PE	90985	94598	10	185593	1985 AE	69263	69018	-	138281
2014 AE	90985	94598	10	185593	1983 AE	59253	60824	-	120077
2009 PE	82049	86372	-	168421	1978 AE	55650	55655	-	111305
2009 AE	82049	86372	-	168421	1972 AE	40163	39967	-	80130
2004 PE	80809	86036	-	166845	1967 AE	-	-	-	74125
2004 AE	80809	86036	-	166845	1962 AE	-	-	-	48662
1999 PE	86581	90330	-	176911	1957 AE	-	-	-	-
1999 AE	86581	90330	-	176911	1955 AE	-	-	-	-

Number of Electors

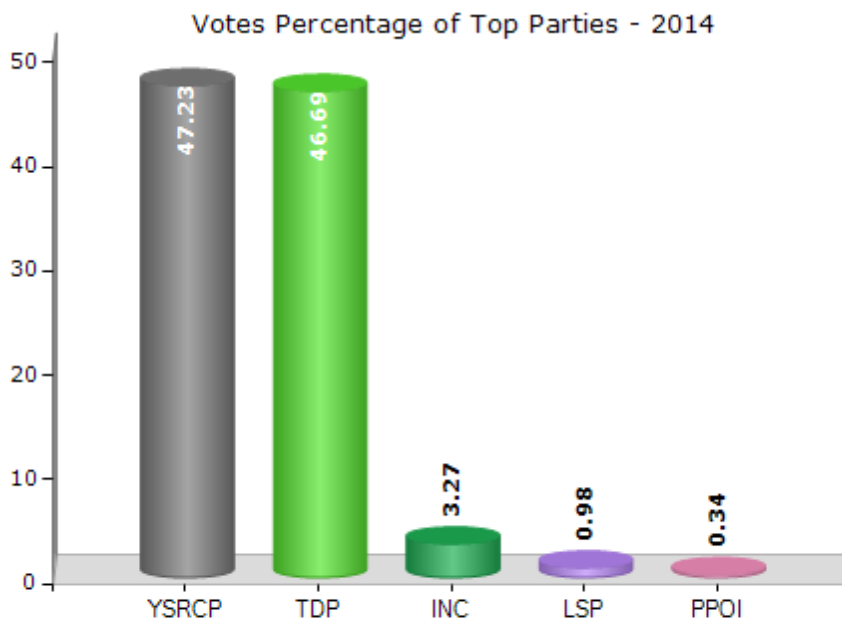


Note : AE : Assembly Election, PE : Assembly Segment of Parliamentary Election

Historical Summary Election Results

Summary Result of Assembly Election - 2014

Candidate Name	Party	Votes	Votes %
R.. K Roja	YSRCP	74724	47.23
Gali Muddu Krishnama Naidu	TDP	73866	46.69
Sathya Swarupa Indira Vakati	INC	5170	3.27
Pothugunta Vijaya Babu	LSP	1546	0.98
C. Malathi	PPOI	530	0.34
G.Jawahar Ruban	JaSPa	507	0.32
A.Chitti Babu	IND	472	0.3
K.Dhanasekhar Chetty	IND	327	0.21
C. Naga Raveendra Reddy	JMBP	226	0.14
P.Jayaramaiah	IND	147	0.09
B.Ramakrishnama Naidu	IND	117	0.07
B.Dhilli Babu	IND	111	0.07
	NOTA	458	0.29



Polling Station Level Election Results

Number and Name of Polling Stations (PS) (2019 AE)

Number of Polling Stations	Name of Polling Stations	Number of Polling Stations	Name of Polling Stations
1	M.P.U.P. School, Kayam	22	M.P.U.P. School, Appalayagunta
2	M.P.U.P. School Kayam Peta Kayampeta	23	M.P.P. School, Enamalapalem
3	M.P.P. School, Pudi	24	M.P.U.P. School, S V Puram
4	M.P.P. School, Kadirimangalam	25	M.P.P. School, Gandapu Harijanawada
5	M.P.P. School, Kalluru	26	M.P.P. School, Abbikandriga A M Puram@Abbikandriga
6	M.P.U.P. School, Thumalacheruvu Agraharam T C Agraharam	27	M.P.P. School, Battikandriga Battikandriga@Narayanapuram
7	M.P.P. School, Thatneri	28	Z.P.H. School, Seetharamapuram
8	M.P.U.P. School, Padiredu	29	M.P.U.P. School, Nennuru Venakatareddy Kandriga Nennuru Venkata Reddy Kandriga
9	M.P.P. School, L.M.Kandriga Lakshamma Kandriga	30	M.P.P. School, Bangareddy Kandriga Banga Reddy Kandriga
10	Govt. Tribal Welfare School, Ramasamudram Ramasamudram Yanadi Indlu	31	M P Model Primary School, Sri Bommaraju Puram S B R Puram
11	Z.P.H. School Vadamalapeta	32	M P Model Primary School, Sri Bommaraju Puram S B R Puram
12	Z P High School, Vadamalapet	33	M P Model Primary School, Sri Bommaraju Puram Shri Bomma Raja Puram Harijawada
13	Z P High School (Boys), Vadamalapet	34	M.P.P. School, Sirugurajupalem
14	M.P.P. School, Vadamala	35	M.P.U.P. School New Building, Thaduku
15	M.P.P. School, O B R Kandriga	36	M.P.P. School, Eguva Goolure
16	M.P.U.P. School, Vasanthanagar	37	M.P.P. School East Wing, Venugopalapuram
17	M.P.P. School, Vemapuram	38	M.P.P. School, West Wing, Venugopalapuram
18	M.P.U.P. School, Thirumandyam	39	M.P.P. School, Chandrappa Naidu Kandriga
19	Z.P.H. School, Pathiputhuru Pathiputtur	40	M P Model Primary School, Gollapalli
20	Z P High School, Pathiputhur Pathi Puthur	41	M.P.P. School Patha Palluru
21	M.P.P. School, Ayyannagaripalli	42	M.P.P. School, Thimmapuram

Contd....

Polling Station Level Election Results

Polling Station-wise Votes Secured by Overall Top Five Parties in Nagari Assembly in Assembly Election (AE) under Chittoor Parliamentary Constituency in Andhra Pradesh (2019)

Number of Polling Station	Winner - R.K. Roja (YSRCP)	Runner-up - Gali Bhanu Prakash (TDP)	3rd - Pochareddy Rakesh Reddy (INC)	4th - Naganaboyina Pravallika (BSP)	5th - Nishidha. M (BJP)	NOTA	Other	Total Votes Secured
36	251	102	11	27	1	6	7	405
37	374	245	3	14	7	6	6	655
38	288	231	5	24	7	9	2	566
39	263	345	7	61	2	1	4	683
40	394	379	13	10	6	3	6	811
41	412	398	10	15	2	9	16	862
42	471	424	19	19	17	15	12	977
43	339	243	14	12	5	7	6	626
44	487	357	10	21	5	8	10	898
45	320	416	13	21	4	2	7	783
46	389	343	7	10	6	7	3	765
47	416	137	6	13	3	6	4	585
48	289	290	11	23	0	6	8	627
49	302	295	27	13	0	3	5	645
50	291	373	3	26	7	12	7	719
51	76	70	1	0	0	3	1	151
52	364	129	41	5	2	2	7	550
53	358	337	9	14	11	8	1	738
54	465	647	8	18	7	7	3	1155
55	365	494	15	16	16	9	7	922
56	347	500	14	9	14	13	3	900
57	324	447	16	19	37	9	3	855
58	269	360	17	12	14	6	5	683
59	322	275	9	7	3	5	9	630
60	247	390	14	20	7	4	6	688
61	235	425	13	16	5	6	4	704
62	158	265	6	16	2	2	2	451
63	369	198	10	9	2	5	12	605
64	322	481	11	13	1	5	8	841
65	278	254	9	9	7	2	3	562
66	265	293	17	14	8	4	1	602
67	157	218	9	12	5	1	1	403
68	135	258	7	6	5	2	0	413
69	265	306	11	12	10	2	0	606
70	233	299	21	19	13	3	1	589

Contd....

Polling Station Level Election Results

Winner, Runner-up and 3rd Party Position & Winning Margin According to Polling Stations in Nagari Assembly in Assembly Election (AE) under Chittoor Parliamentary Constituency in Andhra Pradesh (2019)

Polling Station Number	Winner Party	Winner Votes (%)	Runner-up Party	Runner-up Votes (%)	Winning Margin Votes (%)	Third Party	Third Party Votes (%)	Other Votes (%)
75	TDP	515 (52.23)	YSRCP	417 (42.29)	98 (9.94)	BSP	25 (2.54)	29 (2.94)
76	TDP	381 (52.77)	YSRCP	304 (42.11)	77 (10.66)	BSP	15 (2.08)	22 (3.05)
77	YSRCP	377 (55.6)	TDP	273 (40.27)	104 (15.33)	BSP	13 (1.92)	15 (2.21)
78	YSRCP	487 (61.34)	TDP	263 (33.12)	224 (28.22)	BSP	18 (2.27)	26 (3.27)
79	TDP	398 (53.21)	YSRCP	292 (39.04)	106 (14.17)	BSP	27 (3.61)	31 (4.14)
80	TDP	288 (49.32)	YSRCP	240 (41.1)	48 (8.22)	BSP	20 (3.42)	36 (6.16)
81	YSRCP	286 (46.58)	TDP	269 (43.81)	17 (2.77)	BSP	23 (3.75)	36 (5.86)
82	YSRCP	345 (46.5)	TDP	342 (46.09)	3 (0.41)	BSP	18 (2.43)	37 (4.99)
83	YSRCP	439 (50.06)	TDP	374 (42.65)	65 (7.41)	BSP	21 (2.39)	43 (4.9)
84	TDP	376 (48.58)	YSRCP	346 (44.7)	30 (3.88)	BJP	16 (2.07)	36 (4.65)
85	YSRCP	474 (54.3)	TDP	346 (39.63)	128 (14.67)	BSP	17 (1.95)	36 (4.12)
86	TDP	420 (59.74)	YSRCP	220 (31.29)	200 (28.45)	BSP	31 (4.41)	32 (4.55)
87	TDP	322 (47.42)	YSRCP	313 (46.1)	9 (1.32)	INC	13 (1.91)	31 (4.57)
88	YSRCP	344 (53.83)	TDP	242 (37.87)	102 (15.96)	INC	22 (3.44)	31 (4.85)
89	YSRCP	443 (52.93)	TDP	373 (44.56)	70 (8.37)	INC	6 (0.72)	15 (1.79)
90	TDP	238 (75.32)	YSRCP	62 (19.62)	176 (55.7)	BSP	8 (2.53)	8 (2.53)
91	TDP	393 (52.68)	YSRCP	310 (41.55)	83 (11.13)	BSP	22 (2.95)	21 (2.82)
92	YSRCP	460 (54.7)	TDP	342 (40.67)	118 (14.03)	INC	9 (1.07)	30 (3.57)
93	YSRCP	571 (69.72)	TDP	219 (26.74)	352 (42.98)	INC	10 (1.22)	19 (2.32)
94	TDP	466 (53.75)	YSRCP	370 (42.68)	96 (11.07)	BSP	10 (1.15)	21 (2.42)
95	TDP	306 (54.06)	YSRCP	242 (42.76)	64 (11.3)	BSP	5 (0.88)	13 (2.3)
96	YSRCP	430 (60.39)	TDP	263 (36.94)	167 (23.45)	INC	7 (0.98)	12 (1.69)
97	TDP	284 (55.69)	YSRCP	187 (36.67)	97 (19.02)	BSP	14 (2.75)	25 (4.9)
98	YSRCP	299 (49.83)	TDP	235 (39.17)	64 (10.66)	BSP	31 (5.17)	35 (5.83)
99	YSRCP	448 (46.09)	TDP	413 (42.49)	35 (3.6)	BSP	39 (4.01)	72 (7.41)
100	YSRCP	635 (61.59)	TDP	320 (31.04)	315 (30.55)	BSP	27 (2.62)	49 (4.75)
101	TDP	306 (52.76)	YSRCP	255 (43.97)	51 (8.79)	BSP	10 (1.72)	9 (1.55)
102	TDP	348 (55.24)	YSRCP	251 (39.84)	97 (15.4)	BSP	16 (2.54)	15 (2.38)
103	YSRCP	468 (48.85)	TDP	430 (44.89)	38 (3.96)	BSP	19 (1.98)	41 (4.28)
104	YSRCP	419 (47.4)	TDP	417 (47.17)	2 (0.23)	INC	12 (1.36)	36 (4.07)
105	TDP	437 (51.29)	YSRCP	362 (42.49)	75 (8.8)	BSP	20 (2.35)	33 (3.87)
106	YSRCP	460 (60.53)	TDP	272 (35.79)	188 (24.74)	INC	9 (1.18)	19 (2.5)
107	TDP	525 (55.21)	YSRCP	364 (38.28)	161 (16.93)	INC	27 (2.84)	35 (3.68)
108	TDP	446 (52.97)	YSRCP	346 (41.09)	100 (11.88)	INC	25 (2.97)	25 (2.97)
109	TDP	642 (57.53)	YSRCP	423 (37.9)	219 (19.63)	INC	21 (1.88)	30 (2.69)
110	TDP	601 (58.18)	YSRCP	381 (36.88)	220 (21.3)	INC	23 (2.23)	28 (2.71)
111	TDP	386 (49.36)	YSRCP	357 (45.65)	29 (3.71)	INC	17 (2.17)	22 (2.81)

Contd....

Socio-Economic Amenities - Rural

Access to Education Facilities

Particulars	Number of Villages (% of Population)				
	Available	Not Available	If Not Available (Distance of Nearest Facility)		
			A	B	C
Govt. Primary School	80 (99)	2 (1)	2 (1)	0 (0)	0 (0)
Private Primary School	12 (22)	70 (78)	0 (0)	0 (0)	0 (0)
Govt. Middle School	46 (75)	36 (25)	32 (22)	3 (1)	0 (0)
Private Middle School	5 (10)	77 (90)	0 (0)	0 (0)	0 (0)
Govt. Secondary School	26 (43)	56 (57)	47 (49)	6 (5)	2 (1)
Private Secondary School	3 (6)	79 (94)	0 (0)	0 (0)	0 (0)
Govt. Senior Secondary School	1 (3)	81 (97)	14 (13)	38 (48)	12 (16)
Private Senior Secondary School	2 (6)	80 (94)	2 (2)	4 (5)	10 (11)
Govt. Arts and Science Degree College	1 (3)	81 (97)	4 (5)	26 (31)	50 (59)
Private Arts and Science Degree College	1 (2)	81 (98)	0 (0)	0 (0)	0 (0)
Govt. Engineering College	0 (0)	82 (100)	0 (0)	1 (1)	7 (6)
Private Engineering College	2 (3)	80 (97)	2 (1)	5 (9)	65 (81)
Govt. Medicine College	0 (0)	82 (100)	0 (0)	1 (1)	81 (99)
Private Medicine College	0 (0)	82 (100)	0 (0)	0 (0)	0 (0)
Govt. Management Institute	0 (0)	82 (100)	0 (0)	1 (1)	18 (21)
Private Management Institute	2 (3)	80 (97)	2 (1)	9 (15)	50 (60)
Govt. Polytechnic	0 (0)	82 (100)	0 (0)	5 (7)	77 (93)
Private Polytechnic	0 (0)	82 (100)	0 (0)	0 (0)	0 (0)
Govt. Vocational Training School/ITI	0 (0)	82 (100)	4 (4)	15 (19)	62 (77)
Private Vocational Training School/ITI	0 (0)	82 (100)	0 (0)	1 (1)	0 (0)
Govt. Non Formal Training Centre	3 (8)	79 (92)	17 (17)	48 (54)	14 (21)
Private Non Formal Training Centre	0 (0)	82 (100)	0 (0)	0 (0)	0 (0)
Govt. School For Disabled	0 (0)	82 (100)	1 (2)	10 (11)	71 (87)
Private School For Disabled	0 (0)	82 (100)	0 (0)	0 (0)	0 (0)
Government Others	0 (0)	82 (100)	0 (0)	0 (0)	0 (0)
Private Others	0 (0)	82 (100)	0 (0)	0 (0)	0 (0)

Note : Distance A : Less than 5 km; B : Between 5-10 km; C : 10+ km.; Source : Data Analysis is based on 2011 Census.

DISCLAIMER

The Terms of Use and Disclaimer of Datanet India Private Limited (hereinafter referred to as "Datanet") for use of this analysis report of **Nagari Assembly Constituency (Nagari Vidhan Sabha) :-**

1. **Assembly Factbook™** is a Registered Trade Mark owned by Datanet.
2. All the maps are sketched and graphical representation only and have not been drawn to the scale and also not to represent the actual geographical area or boundary of the unit.
3. The data for the aforesaid analysis is based on authentic sources and has been culled from the various publications of Census, CSO and NSSO for district and block level data, various central and state government departments, Central & State Elections Commissions and the concerned Returning Officers' releases, Electoral Rolls, Election results and allied publications, internal assessment, surveys, estimates and analysis. Therefore, certain adjustment of data at micro level may have been done to arrive closer to the macro data.
4. Data have been provided on an "As Is" and "As AVAILABLE" basis
5. The colours shown in the maps or diagram and charts of a particular party, alliance or AC are indicative and do not represent them.
6. This publication which includes maps, sheets, graphs and data would be the property under copyright of Datanet only. The user may use these for its internal study, analysis and research purposes. It's public display, re-selling or any commercial uses by the user are not allowed.
7. Datanet has taken due care and caution in compilation and processing of data and allied information, but does not guarantee the accuracy, adequacy or completeness of any information/analysis and will be not responsible for any errors or omissions or for the results obtained from the use of such information/analysis.
8. All the contents for the publication have been culled from various authentic sources and Datanet reasonably believes such sources to be reliable, but does not make any representations, express or implied as to the accuracy or fitness of use of such information. The information or contents of the information/analysis do not constitute advice and should not be relied upon in making (or refraining from making) any decision. Any reliance placed upon the information provided by Datanet is the sole responsibility and strictly at the user's risk.
9. In no event will Datanet be liable for any damages (including, without limitation, damages for loss of business projects, or loss of profits) arising in contract, tort or otherwise from the use of or inability to use any of its contents, or from any action taken (or refrained from being taken) as a result of using the analysis or any of its contents. Datanet its directors, owners, editors, officials, employees, distributor and agents or any associate will not be liable for any errors in the information contained or any consequences arising from the use of the contents of the provided information/analysis.
10. If any provision of these terms and conditions is held invalid or illegal or unenforceable for any reason by any court of competent jurisdiction, such provision shall be severed and the remainder of provisions of the terms and conditions shall continue in full force and effect as if the Term of Use had been executed with the invalid, illegal or unenforceable provision eliminated.
11. If there are any discrepancies in the information provided, please bring it to attention of Datanet for suitable rectification measures.

Buy Online This Complete Book At
Datanet India eBooks Store

www.indiastatpublications.com

or go directly at

[http://www.indiastatpublications.com/
Assembly_factbook/Andhra_Pradesh/Chittoor/ Nagari](http://www.indiastatpublications.com/Assembly_factbook/Andhra_Pradesh/Chittoor/Nagari)

 **india**stat**elections**

ISBN : 978-93-87415-66-9

