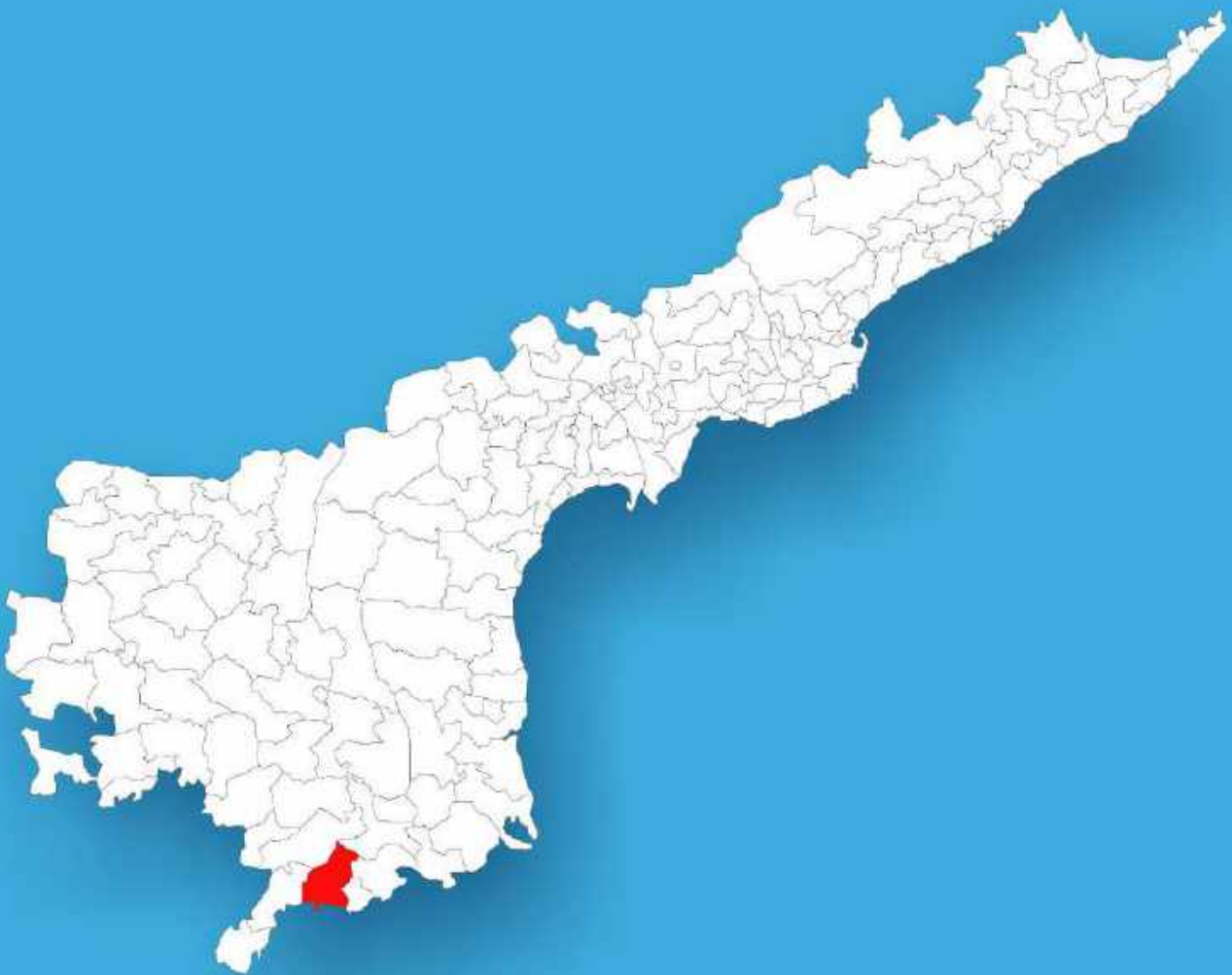




Andhra Pradesh

Assembly Factbook™

Puthalapattu Assembly Constituency



Key Electoral Data of Puthalapattu
Assembly Constituency (Vidhan Sabha)

Andhra Pradesh

Assembly FactbookTM

Puthalapattu Assembly Constituency



Puthalapattu Vidhan Sabha

Editor & Director

Dr. R.K. Thukral

Research Editor

Dr. Shafeeq Rahman

Compiled, Researched and Published by Datanet India Pvt. Ltd.

D-100, 1st Floor,

Okhla Industrial Area, Phase-I,
New Delhi- 110020.

Ph.: 91-11- 43580781-84

Email : support@indiastatpublications.com

Website : www.indiastatelections.com

Online Book Store :

www.indiastatpublications.com

Report No. : AFB/AP-173-0125

ISBN : 978-93-5293-001-2

First Edition : January, 2018

Eighth Updated Edition : January, 2025

Price : Rs. 11500/-

US\$ 310

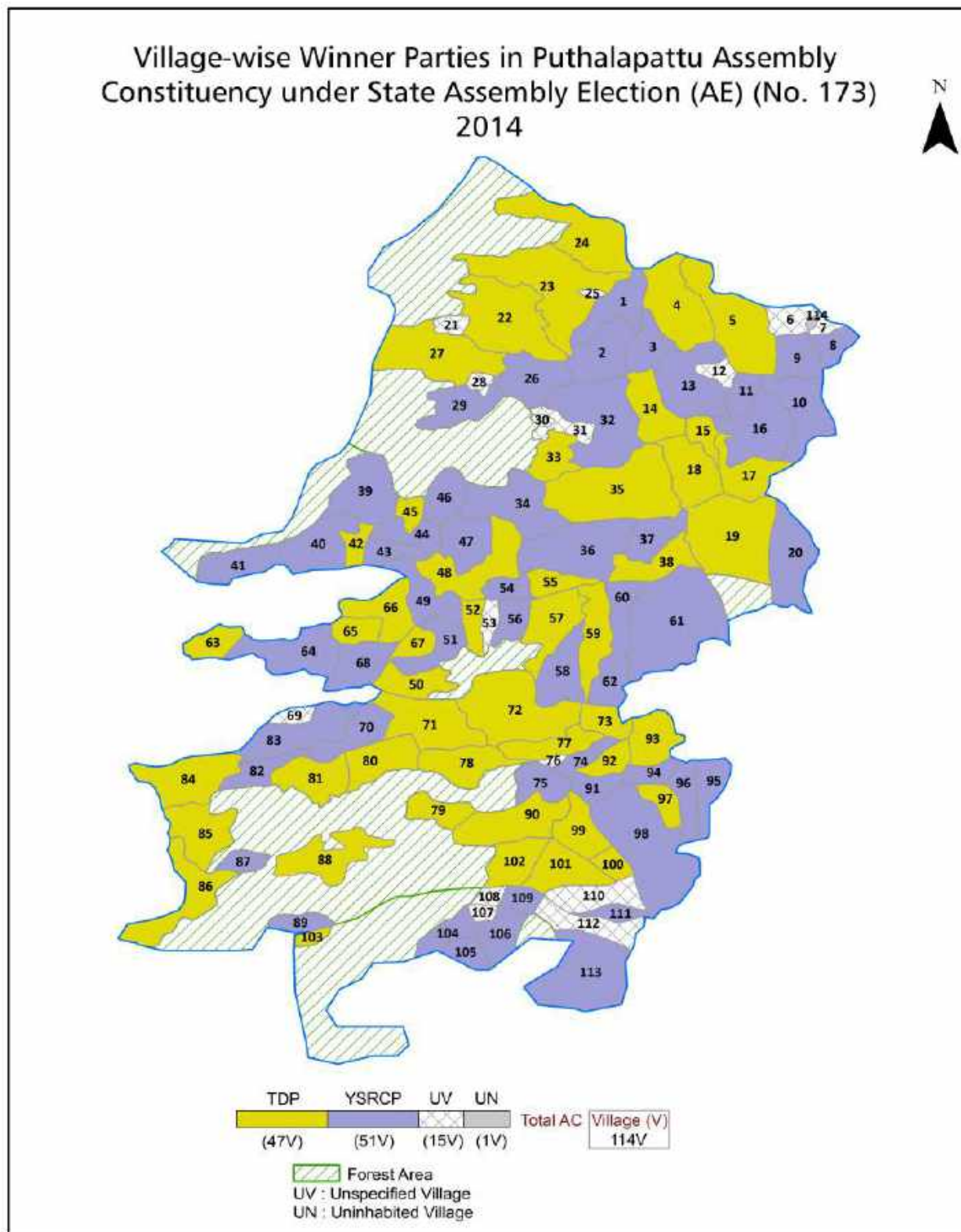
© Datanet India Pvt. Ltd.

All rights reserved. No part of this book may be reproduced, stored in a retrieval system or transmitted in any form or by any means, mechanical photocopying, photographing, scanning, recording or otherwise without the prior written permission of the publisher. Please refer to Disclaimer at page no. 212 for the use of this publication.

Printed in India

No.	Particulars	Page No.
	Introduction	
1	Assembly Constituency - (Vidhan Sabha) at a Glance Features of Assembly as per Delimitation Commission of India (2008)	1-2
	Location and Political Maps	
2	Location Map Boundaries of Assembly Constituency - (Vidhan Sabha) in District Boundaries of Assembly Constituency under Parliamentary Constituency - (Lok Sabha) Village-wise Winner Parties- 2024-PE, 2024-AE, 2019-PE, 2019-AE, 2014-PE, 2014-AE, 2009-PE and 2009-AE	3-11
	Administrative Setup (2011)	
3	District Sub-district Towns Villages Inhabited Villages Uninhabited Villages Village Panchayat Intermediate Panchayat	12-18
	Demographics (2011)	
4	Population Households Rural/Urban Population Villages by Population Size Sex Ratio (Total & 0-6 Years) Religious Population Social Population Literacy Rate	19-20
	Electoral Features	
5	Important Dates of Last Elections Held Electors by Gender Service Electors Voters Voters Turnout Polling Stations & Average Number of Electors per Polling Station Electors by Age Group Present Elected Representatives	21-26
	Historical Summary Election Results	
6	Vote Share of Major Parties Winning Margin (Number & Percentage Polarity of Parties Summary Result of Assembly Segment of Parliamentary Elections 2024, 2019, 2014 and 2009 Summary Result of Assembly Elections 2024, 2019, 2014 and 2009	27-36
	Polling Station Level Election Results	
7	Name and Number of Polling Station 2024-PE, 2024-AE, 2019-PE, 2019-AE, 2014-PE, 2014-AE, 2009-PE and 2009-AE Polling Station-wise Electoral, Voter & Voter Turnout 2024-PE, 2024-AE, 2019-PE, 2019-AE, 2014-PE, 2014-AE, 2009-PE and 2009-AE Polling Station wise Elections Results 2024-PE, 2024-AE, 2019-PE, 2019-AE, 2014-PE, 2014-AE, 2009-PE and 2009-AE	37-190
	Share of Assembly Constituency	
8	Share of Assembly Constituency - (Vidhan Sabha) in State, District and Parliamentary Constituency - (Lok Sabha)	191
	Socio-Economic Amenities (2011)	
9	Access to Administrative Units Agricultural, Manufacturing and Industrial Commodities Demographic Indicators Education Health & Manpower Drinking Water Supply Sanitation Entertainment and Recreations Infrastructure Power Food Allocation Distribution and Marketing of Agriculture Commodities Infrastructure Transport and Road Infrastructure Communication Banking and Financial Services Land Use Irrigation Source	193-207
10	Abbreviation & Sources	209-210
11	Disclaimer	212

Location & Political Map



Administrative Setup

List of Village Panchayat & Intermediate Panchayat (Block) Name - 2011

Village Name	Village Panchayat Name	Intermediate Panchayat Name
Akanambattu	Akanambattu	Puthalapattu
Aragonda	Aragonda, Aragondagollapalle & Kondarajukalva	Thavanampalle
Ayyala Krishna Reddipalle	Irala	Irala
Baitapalle	Baitapalle	Puthalapattu
Beripalle	Sankranthipalle	Bangarupalem
Bhoomireddipalle	Bhoomireddipalle	Yadamarri
Bodabandla	Bodabandla	Bangarupalem
Bodaguttapalle	Thellarallapalle & Bodaguttapalle	Yadamarri
Budithireddipalle	Budithireddipalle	Yadamarri
Cherlopalle	Cherlopalle & Vengampalle	Thavanampalle
Chigarapalle	Chigarapalle	Irala
Chitipiralla	Chitipiralla	Puthalapattu
Dasarapalle	Dasarapalle & Krishnampalle	Yadamarri
Diguva Magham	Diguva Magham	Thavanampalle
Diguva Thadakara	Diguva Thadakara	Thavanampalle
Eachaneri	Eachaneri	Thavanampalle
Eguva Thadakara	Eguva Thadakara	Thavanampalle
Erlampalle	Erlampalle	Irala
Erracheruvupalle	Erracheruvupalle & Gandlapalle	Puthalapattu
Gandupalle	Govindareddipalle & Thodatara@Boyapalle	Thavanampalle
Goduguchinta	Goduguchinta	Puthalapattu
Gollapalle	Gollapalle, Bangarupalyam & Gunthuru	Bangarupalem
Gollapalle	Gollapalle, Kammapalle & Kandrigamuslimwada	Yadamarri
Govindareddipalle	Govindareddipalle	Thavanampalle
Gundla Kattamanchi	Gundla Kattamanchi, Cheekurupalle & Sankranthipalle	Bangarupalem
Gundlapalle	Gundlapalle & Vedagirivaripalle	Irala
Gurukavaripalle	Gurukavaripalle	Thavanampalle
Irala	Irala & Nagam Vandla Palle	Irala
Jambuvaripalle	Jambuvaripalle, Gollapalle & Mungaramadugu	Bangarupalem

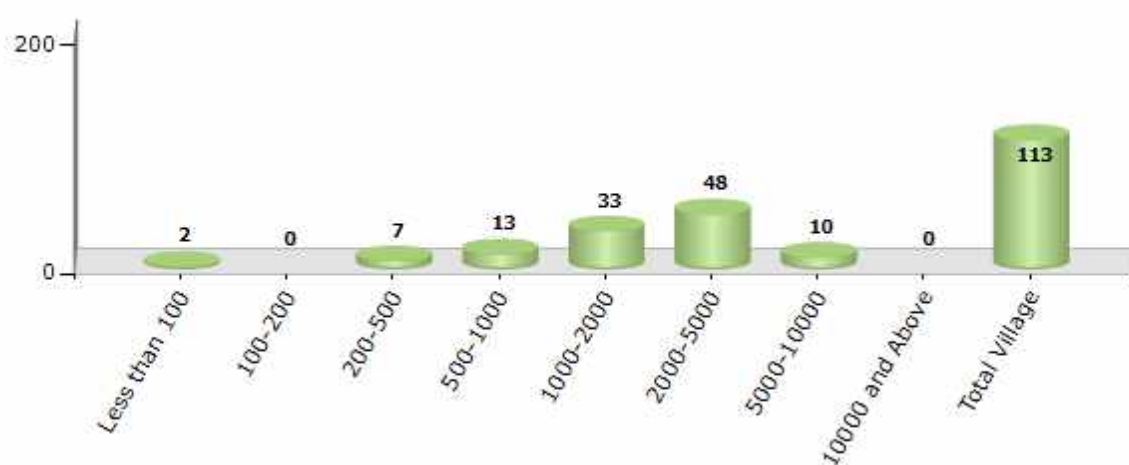
Contd....

Demographics

Number of Villages by Population Size - 2011

Less than 100	100-200	200-500	500-1000	1000-2000	2000-5000	5000-10000	10000 and Above	Total Village
2	0	7	13	33	48	10	0	113

Number of Villages by Population Size - 2011

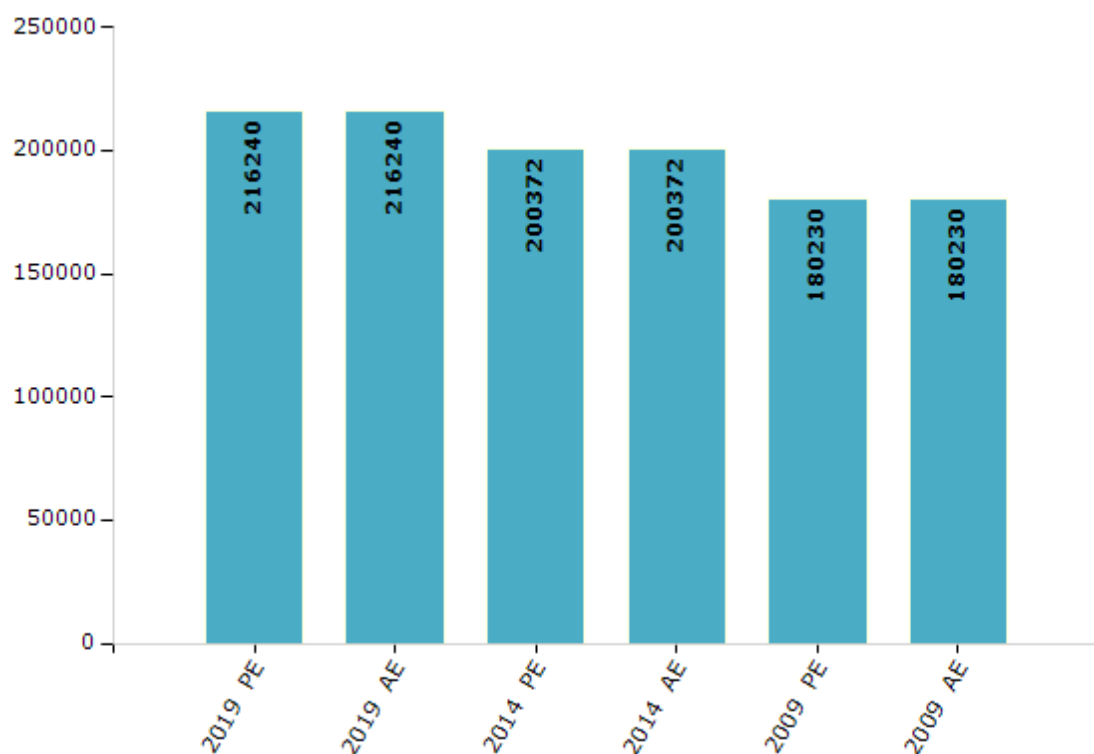


Electoral Features

Electors by Male & Female

Year	Male	Female	Others	Total	Year	Male	Female	Others	Total
2019 PE	107860	108360	20	216240	1994 AE	-	-	-	-
2019 AE	107860	108360	20	216240	1989 AE	-	-	-	-
2014 PE	99840	100517	15	200372	1985 AE	-	-	-	-
2014 AE	99840	100517	15	200372	1983 AE	-	-	-	-
2009 PE	89019	91211	-	180230	1978 AE	-	-	-	-
2009 AE	89019	91211	-	180230	1972 AE	-	-	-	-
2004 PE	-	-	-	-	1967 AE	-	-	-	-
2004 AE	-	-	-	-	1962 AE	-	-	-	-
1999 PE	-	-	-	-	1957 AE	-	-	-	-
1999 AE	-	-	-	-	1955 AE	-	-	-	-

Number of Electors

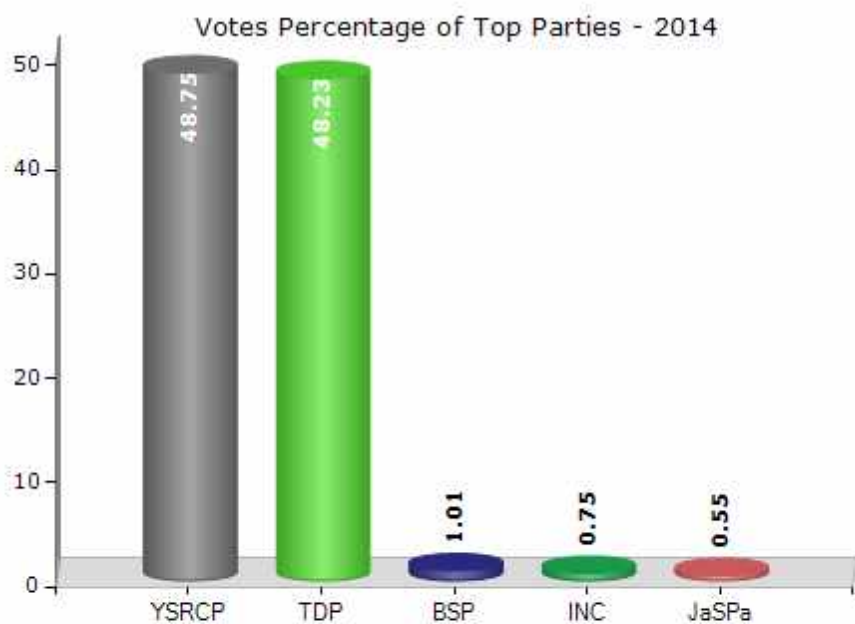


Note : AE : Assembly Election, PE : Assembly Segment of Parliamentary Election

Historical Summary Election Results

Summary Result of Assembly Election - 2014

Candidate Name	Party	Votes	Votes %
M. Sunil Kumar	YSRCP	83200	48.75
L. Lalitha Kumari	TDP	82298	48.23
Kommitta Dhanamjaya Rao	BSP	1729	1.01
Ashok Raja Munaswamappa	INC	1275	0.75
C.Subramanyam	JaSPa	942	0.55
Puthalapattu Devarajulu	IND	424	0.25
	NOTA	783	0.46



Polling Station Level Election Results

Number and Name of Polling Stations (PS) (2019 AE)

Number of Polling Stations	Name of Polling Stations	Number of Polling Stations	Name of Polling Stations
1	M.P.U.P. School Chukkavari Palli Chukka Vari Palle	22	M.P.P School Kalikiri Palli New Building Kalikiri Palle
2	M.P.U.P. School, Chukkavari Palli, Room No. 2 Chukkavaripalli	23	M.P.U. P School Llavariipalli Ayalavari Palle
3	M.P U.P School New Building Gundla Palle	24	Anganwadi Centre Ilavaripalli
4	M.P.U.P. School, East Wing, Gundlapalle	25	M.P.P School Pathapalyam Pathapallem H.O Morampalle
5	M.P.P School North Wing Pollakala Reddy Vari Palle	26	M.P.P. School, North Wing, Pathpalem Pathapalem
6	M.P.P School South Wing Pollakala Reddy Vari Palle	27	M.P.P School Divitivari Palli Deviti Vari Palle
7	M.P.P School, P. Kattakinda Palli Katta Kendha Palle	28	M.P Up School East Wing Yerlampalli Yerlom Palle
8	M.P.P. School, New Building, P Kattakindapalle	29	M.P Up School New Building, P Ereipalli Yerrepalle H.O Pulluru
9	Z.P High School Room No 2 Polakala Pollakala	30	M.P.P School, Pulluru
10	Z.P.H. S Room No 1 Eastern Side, Polakala	31	M.P.P School Mattapalli Mattapalle Ho Pulluru
11	M.P.P School Malara Palli Mallara Palle	32	M.P.P School Y.S.Gate Kaminayinipalle Yallampalli Santhagate
12	Z.P High School New Building East Wing Nampalli Nampalle	33	Anganvaadi Building Kaminayanipalli Kaminayani Palle
13	M.P.P School Parayya Gari Palli Nampalle	34	Z.P High School East Wing Puthramadhi Puthra Madhi
14	M.P.P School Kancham Vari Indlu Irala	35	M.P.P. School, Puthramaddi
15	M.P.P School Nagamwandla Palli Irala	36	Z.P High School West Wing Puthramardhi Puthra Madhi
16	G.J.C South Wing Room No 6 Irala	37	M.P.P School Motakampalli Motakam Palle H.O Mudhigolam
17	Govt. Junior College North Side Room No 5, Irala	38	Z.P High School South Wing, Room No 8, M.Pai Palli M.Pai Palle
18	M.P.P School Room No 2 Irala	39	M.P.P School Eguva Chavata Palli Eguva Chawata Palle
19	M.P.P School Room No 4 Irala	40	M.P.P School Madhipatla Palli Madhipatla Palle H.O Mudhigolam
20	M.P.P School Iruvaram Palli Iruvaram Palle H.O Nampalle	41	M.P.P School Mudhi Golam Mudhigolam
21	M.P.P. School, New Building, Iruvarampalle	42	M.P.P School, New Building 45 Kotha Palli Fourty Five Kothapalle

Contd....

Polling Station Level Election Results

Polling Station-wise Votes Secured by Overall Top Five Parties in Puthalapattu Assembly in Assembly Election (AE) under Chittoor Parliamentary Constituency in Andhra Pradesh (2019)

Number of Polling Station	Winner - M. Babu (YSRCP)	Runner-up - Lalitha Kumari (TDP)	3rd - Motukur Jagapathi (BSP)	4th - G. Chitti Babu (INC)	5th - Banu Prakash. L (BJP)	NOTA	Other	Total Votes Secured
36	664	63	11	3	6	13	10	770
37	388	192	16	5	4	10	3	618
38	691	115	16	4	2	7	9	844
39	107	722	12	20	2	2	0	865
40	378	561	30	6	9	12	6	1002
41	499	251	8	6	3	5	3	775
42	218	613	16	4	2	4	4	861
43	573	107	24	6	4	12	6	732
44	149	349	13	3	1	4	7	526
45	267	362	16	6	4	11	2	668
46	526	39	3	1	2	4	2	577
47	351	284	3	1	8	12	4	663
48	331	232	7	4	7	7	5	593
49	245	204	6	6	5	11	2	479
50	448	125	3	6	3	3	2	590
51	209	338	11	1	4	6	1	570
52	199	477	4	2	5	6	9	702
53	163	491	15	3	5	1	0	678
54	62	282	4	3	0	0	1	352
55	415	241	7	3	0	4	1	671
56	325	616	22	3	5	2	6	979
57	214	224	4	3	0	6	7	458
58	753	39	11	2	0	2	0	807
59	501	56	45	12	1	9	6	630
60	502	18	1	2	2	4	2	531
61	404	7	4	0	2	2	1	420
62	517	265	74	7	7	21	7	898
63	387	240	26	9	4	13	6	685
64	429	161	12	10	6	15	10	643
65	556	140	9	8	4	7	2	726
66	96	545	12	1	2	4	1	661
67	567	75	5	4	0	8	1	660
68	170	275	13	1	3	4	0	466
69	250	475	3	3	4	3	1	739
70	515	216	15	4	4	16	9	779

Contd....

Polling Station Level Election Results

Winner, Runner-up and 3rd Party Position & Winning Margin According to Polling Stations in Puthalapattu Assembly in Assembly Election (AE) under Chittoor Parliamentary Constituency in Andhra Pradesh (2019)

Polling Station Number	Winner Party	Winner Votes (%)	Runner-up Party	Runner-up Votes (%)	Winning Margin Votes (%)	Third Party	Third Party Votes (%)	Other Votes (%)
75	YSRCP	355 (68.67)	TDP	131 (25.34)	224 (43.33)	BSP	7 (1.35)	24 (4.64)
76	YSRCP	328 (79.23)	TDP	67 (16.18)	261 (63.05)	BSP	11 (2.66)	8 (1.93)
77	YSRCP	254 (42.62)	TDP	214 (35.91)	40 (6.71)	BSP	100 (16.78)	28 (4.7)
78	YSRCP	437 (52.65)	TDP	374 (45.06)	63 (7.59)	BSP	6 (0.72)	13 (1.57)
79	YSRCP	527 (68.8)	TDP	200 (26.11)	327 (42.69)	BSP	9 (1.17)	30 (3.92)
80	TDP	517 (54.54)	YSRCP	378 (39.87)	139 (14.67)	BSP	25 (2.64)	28 (2.95)
81	YSRCP	514 (63.22)	TDP	261 (32.1)	253 (31.12)	BSP	18 (2.21)	20 (2.46)
82	TDP	398 (60.03)	YSRCP	248 (37.41)	150 (22.62)	BSP	6 (0.9)	11 (1.66)
83	YSRCP	375 (48.26)	TDP	346 (44.53)	29 (3.73)	BSP	11 (1.42)	45 (5.79)
84	TDP	364 (53.06)	YSRCP	310 (45.19)	54 (7.87)	BSP	7 (1.02)	5 (0.73)
85	YSRCP	554 (55.96)	TDP	402 (40.61)	152 (15.35)	BSP	10 (1.01)	24 (2.42)
86	TDP	723 (96.79)	YSRCP	10 (1.34)	713 (95.45)	BSP	3 (0.4)	11 (1.47)
87	TDP	738 (97.62)	YSRCP	9 (1.19)	729 (96.43)	BSP	7 (0.93)	2 (0.26)
88	TDP	538 (56.1)	YSRCP	375 (39.1)	163 (17)	BSP	32 (3.34)	14 (1.46)
89	TDP	639 (95.52)	YSRCP	25 (3.74)	614 (91.78)	BSP	4 (0.6)	1 (0.15)
90	TDP	317 (70.92)	YSRCP	116 (25.95)	201 (44.97)	INC	4 (0.89)	10 (2.24)
91	TDP	404 (52.95)	YSRCP	334 (43.77)	70 (9.18)	BSP	6 (0.79)	19 (2.49)
92	TDP	334 (70.61)	YSRCP	103 (21.78)	231 (48.83)	BSP	12 (2.54)	24 (5.07)
93	TDP	351 (50.43)	YSRCP	302 (43.39)	49 (7.04)	BJP	12 (1.72)	31 (4.45)
94	YSRCP	544 (68.51)	TDP	206 (25.94)	338 (42.57)	BSP	31 (3.9)	13 (1.64)
95	TDP	418 (60.32)	YSRCP	238 (34.34)	180 (25.98)	BSP	27 (3.9)	10 (1.44)
96	YSRCP	599 (62.53)	TDP	273 (28.5)	326 (34.03)	BSP	32 (3.34)	54 (5.64)
97	YSRCP	516 (68.16)	TDP	210 (27.74)	306 (40.42)	BSP	14 (1.85)	17 (2.25)
98	YSRCP	494 (90.48)	TDP	35 (6.41)	459 (84.07)	BSP	7 (1.28)	10 (1.83)
99	YSRCP	209 (43.63)	TDP	199 (41.54)	10 (2.09)	BSP	45 (9.39)	26 (5.43)
100	YSRCP	424 (94.01)	TDP	16 (3.55)	408 (90.46)	INC	2 (0.44)	9 (2)
101	YSRCP	458 (57.68)	TDP	306 (38.54)	152 (19.14)	BJP	7 (0.88)	23 (2.9)
102	YSRCP	477 (75.83)	TDP	93 (14.79)	384 (61.04)	BSP	40 (6.36)	19 (3.02)
103	YSRCP	285 (51.08)	TDP	233 (41.76)	52 (9.32)	BSP	22 (3.94)	18 (3.23)
104	YSRCP	326 (53.27)	TDP	265 (43.3)	61 (9.97)	BSP	4 (0.65)	17 (2.78)
105	YSRCP	296 (73.09)	TDP	84 (20.74)	212 (52.35)	BSP	24 (5.93)	1 (0.25)
106	TDP	320 (53.42)	YSRCP	252 (42.07)	68 (11.35)	BJP	6 (1)	21 (3.51)
107	TDP	175 (65.79)	YSRCP	74 (27.82)	101 (37.97)	INC	5 (1.88)	12 (4.51)
108	YSRCP	394 (56.13)	TDP	275 (39.17)	119 (16.96)	BSP	9 (1.28)	24 (3.42)
109	YSRCP	626 (90.33)	TDP	61 (8.8)	565 (81.53)	BSP	3 (0.43)	3 (0.43)
110	YSRCP	441 (86.81)	TDP	54 (10.63)	387 (76.18)	BSP	8 (1.57)	5 (0.98)
111	YSRCP	423 (81.66)	TDP	68 (13.13)	355 (68.53)	BSP	11 (2.12)	16 (3.09)

Contd....

Socio-Economic Amenities - Rural

Access to Education Facilities

Particulars	Number of Villages (% of Population)				
	Available	Not Available	If Not Available (Distance of Nearest Facility)		
			A	B	C
Govt. Primary School	109 (99)	4 (1)	1 (0)	0 (0)	1 (0)
Private Primary School	20 (31)	93 (69)	0 (0)	0 (0)	0 (0)
Govt. Middle School	75 (83)	38 (17)	29 (14)	3 (2)	3 (0)
Private Middle School	17 (24)	96 (76)	0 (0)	0 (0)	0 (0)
Govt. Secondary School	39 (55)	74 (45)	38 (23)	25 (17)	5 (2)
Private Secondary School	12 (20)	101 (80)	4 (2)	0 (0)	0 (0)
Govt. Senior Secondary School	6 (13)	107 (87)	16 (11)	36 (32)	12 (11)
Private Senior Secondary School	4 (10)	109 (90)	10 (8)	23 (17)	8 (5)
Govt. Arts and Science Degree College	0 (0)	113 (100)	0 (0)	14 (13)	73 (59)
Private Arts and Science Degree College	3 (7)	110 (93)	6 (7)	9 (8)	8 (6)
Govt. Engineering College	0 (0)	113 (100)	0 (0)	0 (0)	1 (0)
Private Engineering College	2 (3)	111 (97)	1 (0)	25 (22)	84 (74)
Govt. Medicine College	0 (0)	113 (100)	0 (0)	0 (0)	113 (100)
Private Medicine College	0 (0)	113 (100)	0 (0)	0 (0)	0 (0)
Govt. Management Institute	0 (0)	113 (100)	0 (0)	0 (0)	12 (13)
Private Management Institute	1 (1)	112 (99)	0 (0)	16 (16)	84 (70)
Govt. Polytechnic	0 (0)	113 (100)	0 (0)	2 (3)	111 (97)
Private Polytechnic	0 (0)	113 (100)	0 (0)	0 (0)	0 (0)
Govt. Vocational Training School/ITI	0 (0)	113 (100)	0 (0)	14 (14)	99 (86)
Private Vocational Training School/ITI	0 (0)	113 (100)	0 (0)	0 (0)	0 (0)
Govt. Non Formal Training Centre	5 (12)	108 (88)	25 (21)	58 (51)	25 (17)
Private Non Formal Training Centre	0 (0)	113 (100)	0 (0)	0 (0)	0 (0)
Govt. School For Disabled	0 (0)	113 (100)	0 (0)	15 (15)	98 (85)
Private School For Disabled	0 (0)	113 (100)	0 (0)	0 (0)	0 (0)
Government Others	0 (0)	113 (100)	0 (0)	0 (0)	0 (0)
Private Others	0 (0)	113 (100)	0 (0)	0 (0)	0 (0)

Note : Distance A : Less than 5 km; B : Between 5-10 km; C : 10+ km.; Source : Data Analysis is based on 2011 Census.

DISCLAIMER

The Terms of Use and Disclaimer of Datanet India Private Limited (hereinafter referred to as "Datanet") for use of this analysis report of **Puthalapattu Assembly Constituency (Puthalapattu Vidhan Sabha)** :-

1. **Assembly Factbook™** is a Registered Trade Mark owned by Datanet.
2. All the maps are sketched and graphical representation only and have not been drawn to the scale and also not to represent the actual geographical area or boundary of the unit.
3. The data for the aforesaid analysis is based on authentic sources and has been culled from the various publications of Census, CSO and NSSO for district and block level data, various central and state government departments, Central & State Elections Commissions and the concerned Returning Officers' releases, Electoral Rolls, Election results and allied publications, internal assessment, surveys, estimates and analysis. Therefore, certain adjustment of data at micro level may have been done to arrive closer to the macro data.
4. Data have been provided on an "As Is" and "As AVAILABLE" basis
5. The colours shown in the maps or diagram and charts of a particular party, alliance or AC are indicative and do not represent them.
6. This publication which includes maps, sheets, graphs and data would be the property under copyright of Datanet only. The user may use these for its internal study, analysis and research purposes. It's public display, re-selling or any commercial uses by the user are not allowed.
7. Datanet has taken due care and caution in compilation and processing of data and allied information, but does not guarantee the accuracy, adequacy or completeness of any information/analysis and will be not responsible for any errors or omissions or for the results obtained from the use of such information/analysis.
8. All the contents for the publication have been culled from various authentic sources and Datanet reasonably believes such sources to be reliable, but does not make any representations, express or implied as to the accuracy or fitness of use of such information. The information or contents of the information/analysis do not constitute advice and should not be relied upon in making (or refraining from making) any decision. Any reliance placed upon the information provided by Datanet is the sole responsibility and strictly at the user's risk.
9. In no event will Datanet be liable for any damages (including, without limitation, damages for loss of business projects, or loss of profits) arising in contract, tort or otherwise from the use of or inability to use any of its contents, or from any action taken (or refrained from being taken) as a result of using the analysis or any of its contents. Datanet its directors, owners, editors, officials, employees, distributor and agents or any associate will not be liable for any errors in the information contained or any consequences arising from the use of the contents of the provided information/analysis.
10. If any provision of these terms and conditions is held invalid or illegal or unenforceable for any reason by any court of competent jurisdiction, such provision shall be severed and the remainder of provisions of the terms and conditions shall continue in full force and effect as if the Term of Use had been executed with the invalid, illegal or unenforceable provision eliminated.
11. If there are any discrepancies in the information provided, please bring it to attention of Datanet for suitable rectification measures.

Buy Online This Complete Book At
Datanet India eBooks Store

www.indiastatpublications.com

or go directly at

[http://www.indiastatpublications.com/
Assembly_factbook/Andhra_Pradesh/Chittoor/ Puthalapattu](http://www.indiastatpublications.com/Assembly_factbook/Andhra_Pradesh/Chittoor/Puthalapattu)

 **indiastat**elections

ISBN : 978-93-5293-001-2



9 789352 930012