



Andhra Pradesh

# Assembly Factbook™

Denduluru Assembly Constituency



Key Electoral Data of Denduluru  
Assembly Constituency (Vidhan Sabha)

Andhra Pradesh  
**Assembly Factbook**<sup>TM</sup>  
Denduluru Assembly Constituency



Denduluru Vidhan Sabha

## **Editor & Director**

Dr. R.K. Thukral

## **Research Editor**

Dr. Shafeeq Rahman

## **Compiled, Researched and Published by Datanet India Pvt. Ltd.**

D-100, 1st Floor,

Okhla Industrial Area, Phase-I,  
New Delhi- 110020.

Ph.: 91-11- 43580781-84

Email : support@indiastatpublications.com

Website : www.indiastatelections.com

## **Online Book Store :**

www.indiastatpublications.com

**Report No. :** AFB/AP-064-0125

**ISBN :** 978-93-87415-21-8

**First Edition :** January, 2018

**Eighth Updated Edition :** January, 2025

**Price :** Rs. 11500/-

US\$ 310

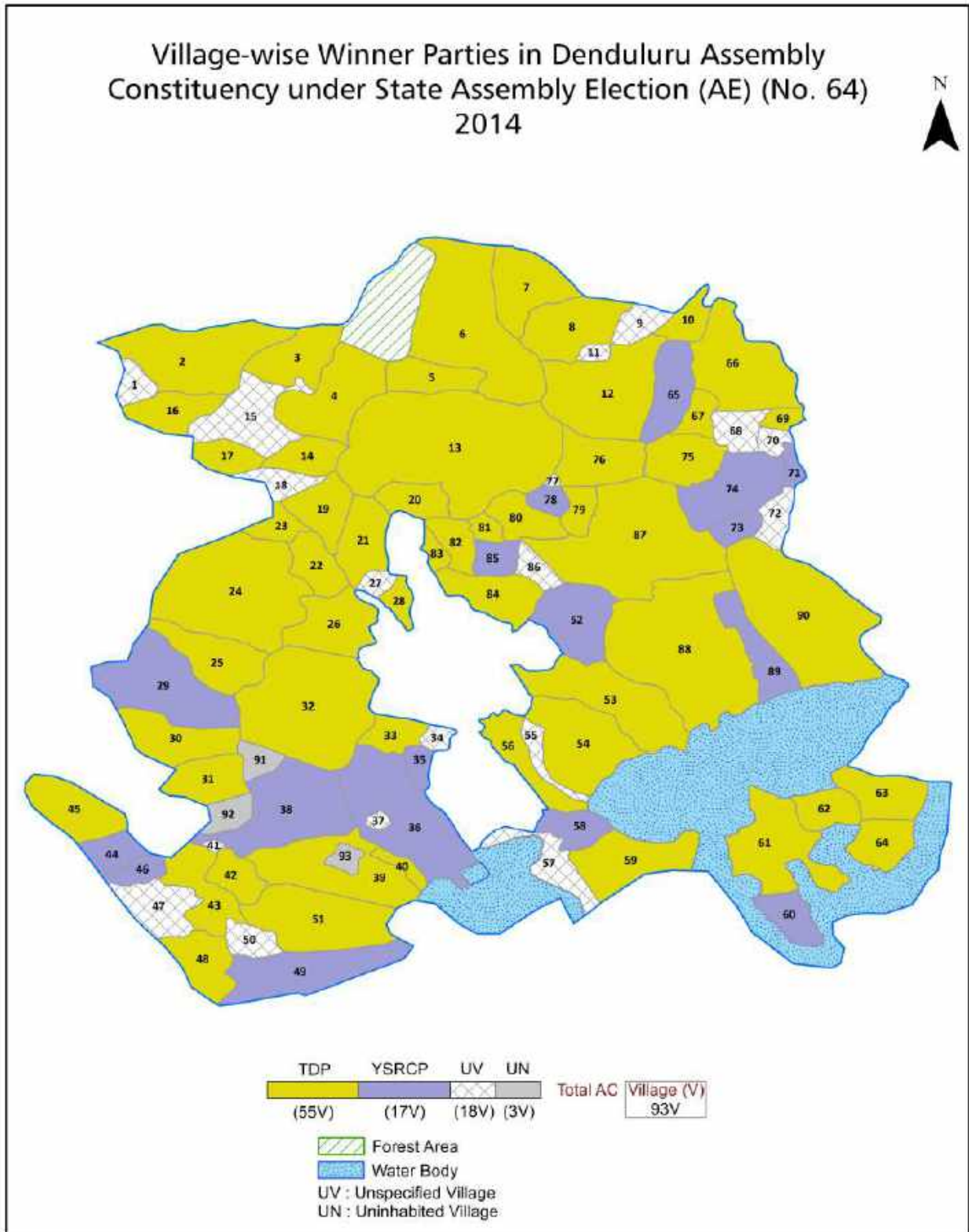
**© Datanet India Pvt. Ltd.**

All rights reserved. No part of this book may be reproduced, stored in a retrieval system or transmitted in any form or by any means, mechanical photocopying, photographing, scanning, recording or otherwise without the prior written permission of the publisher. Please refer to Disclaimer at page no. 208 for the use of this publication.

Printed in India

No.	Particulars	Page No.
	<b>Introduction</b>	
1	Assembly Constituency - (Vidhan Sabha) at a Glance   Features of Assembly as per Delimitation Commission of India (2008)	1-2
	<b>Location and Political Maps</b>	
2	Location Map   Boundaries of Assembly Constituency - (Vidhan Sabha) in District   Boundaries of Assembly Constituency under Parliamentary Constituency - (Lok Sabha)   Village-wise Winner Parties- 2024-PE, 2024-AE, 2019-PE, 2019-AE, 2014-PE, 2014-AE, 2009-PE and 2009-AE	3-11
	<b>Administrative Setup (2011)</b>	
3	District   Sub-district   Towns   Villages   Inhabited Villages   Uninhabited Villages   Village Panchayat   Intermediate Panchayat	12-18
	<b>Demographics (2011)</b>	
4	Population   Households   Rural/Urban Population   Villages by Population Size   Sex Ratio (Total & 0-6 Years)   Religious Population   Social Population   Literacy Rate	19-20
	<b>Electoral Features</b>	
5	Important Dates of Last Elections Held   Electors by Gender   Service Electors   Voters   Voters Turnout   Polling Stations & Average Number of Electors per Polling Station   Electors by Age Group   Present Elected Representatives	21-26
	<b>Historical Summary Election Results</b>	
6	Vote Share of Major Parties   Winning Margin (Number & Percentage)   Polarity of Parties   Summary Result of Assembly Segment of Parliamentary Elections 2024, 2019, 2014, 2009, 2004 and 1999   Summary Result of Assembly Elections 2024, 2019, 2014, 2009, 2004, 1999, 1994, 1989, 1985, 1983, 1978, 1972, 1967, 1962 and 1955	27-49
	<b>Polling Station Level Election Results</b>	
7	Name and Number of Polling Station 2024-PE, 2024-AE, 2019-PE, 2019-AE, 2014-PE, 2014-AE, 2009-PE and 2009-AE   Polling Station-wise Electoral, Voter & Voter Turnout 2024-PE, 2024-AE, 2019-PE, 2019-AE, 2014-PE, 2014-AE, 2009-PE and 2009-AE   Polling Station wise Elections Results 2024-PE, 2024-AE, 2019-PE, 2019-AE, 2014-PE, 2014-AE, 2009-PE and 2009-AE	50-186
	<b>Share of Assembly Constituency</b>	
8	Share of Assembly Constituency - (Vidhan Sabha) in State, District and Parliamentary Constituency - (Lok Sabha)	187
	<b>Socio-Economic Amenities (2011)</b>	
9	Access to Administrative Units   Agricultural, Manufacturing and Industrial Commodities   Demographic Indicators   Education   Health & Manpower   Drinking Water Supply   Sanitation   Entertainment and Recreations Infrastructure   Power   Food Allocation Distribution and Marketing of Agriculture Commodities Infrastructure   Transport and Road Infrastructure   Communication   Banking and Financial Services   Land Use   Irrigation Source	189-203
10	<b>Abbreviation &amp; Sources</b>	205-206
11	<b>Disclaimer</b>	208

Location & Political Map



## Administrative Setup

### List of Village Panchayat & Intermediate Panchayat (Block) Name - 2011

Village Name	Village Panchayat Name	Intermediate Panchayat Name
Akkireddigudem	Galayagudem	Denduluru
Alliveedu	Vijayarai	Pedavegi
Amrutalingampeta	Vasantawada	Pedapadu
Bapirajugudem	Bapirajugudem	Pedavegi
Bathevaram	Vegivadavaram	Pedavegi
Bhogapuram	Bhogapuram	Pedavegi
Burugagudem	Kothuru	Pedapadu
Chakrayagudem	Chakrayagudem	Pedavegi
Challachintalapudi	Challachintalapudi & Perugugudem	Denduluru
Challapalle	Somavarappadu	Denduluru
Chataparru	Chataparru & Koteswradurgapuram	Eluru
Denduluru	Denduluru	Denduluru
Dondapadu	-	Pedavegi
Dosapadu	Dosapadu	Denduluru
Duggirala	Duggirala	Pedavegi
Edulakunta	Patha Mupparru	Pedapadu
Epuru	Epuru	Pedapadu
Galayagudem	Galayagudem	Denduluru
Gogunta	Gogunta	Pedapadu
Gokinepalle	Vanguru	Pedavegi
Gopannapalem	Gopannapalem	Denduluru
Gudigunta	Gangannagudem, Jogannapalem & Challachintalapudi	Denduluru
Gudivakalanka	Gudivakalanka & Mondikodu	Eluru
Jagannadhapuram	Jagannadhapuram & Janampeta	Pedavegi
Jalipudi	Jalipudi	Eluru
K.Kannapuram	K.Kannapuram	Pedavegi
Kalakurru	Kalakurru & Sreeparru	Eluru
Kalaparru	Kalaparru	Pedapadu
Katlampudi	Katlampudi	Eluru

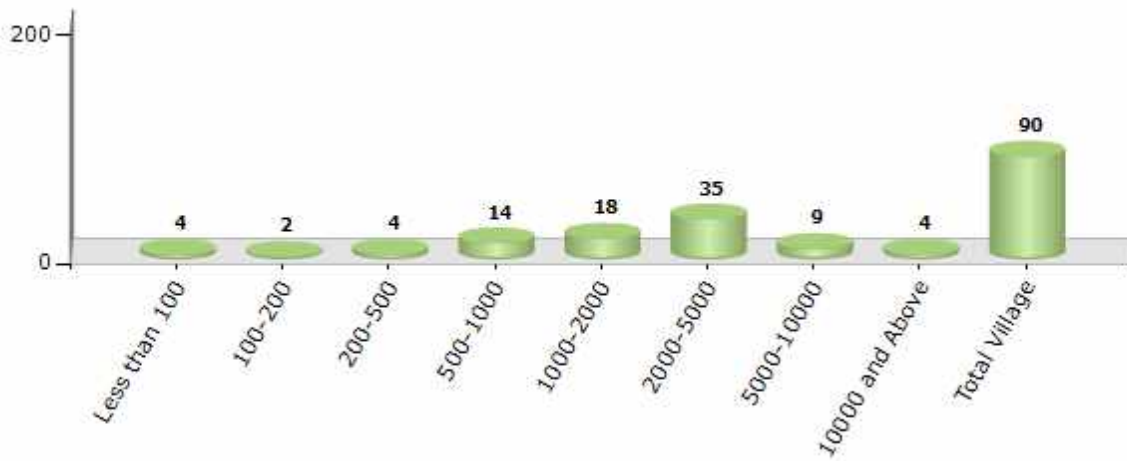
Contd....

Demographics

Number of Villages by Population Size - 2011

Less than 100	100-200	200-500	500-1000	1000-2000	2000-5000	5000-10000	10000 and Above	Total Village
4	2	4	14	18	35	9	4	90

Number of Villages by Population Size - 2011

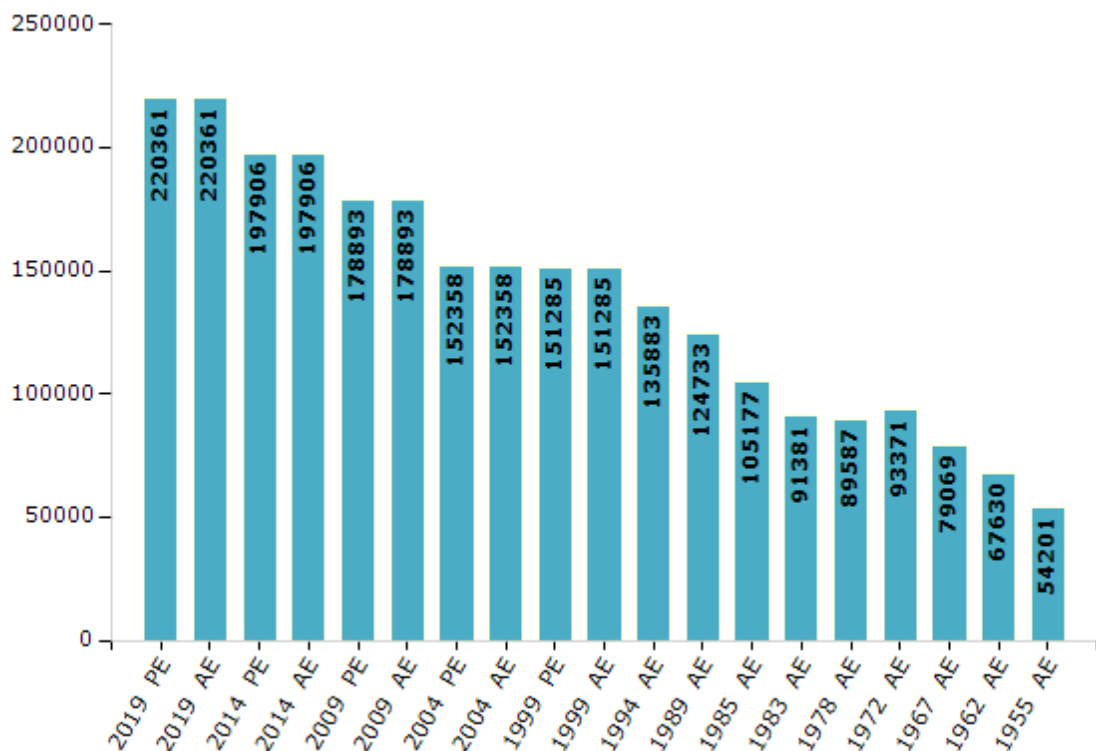


## Electoral Features

### Electors by Male & Female

Year	Male	Female	Others	Total	Year	Male	Female	Others	Total
2019 PE	108374	111978	9	220361	1994 AE	67997	67886	-	135883
2019 AE	108374	111978	9	220361	1989 AE	62833	61900	-	124733
2014 PE	98079	99821	6	197906	1985 AE	52618	52559	-	105177
2014 AE	98079	99821	6	197906	1983 AE	45045	46336	-	91381
2009 PE	88427	90466	-	178893	1978 AE	44214	45373	-	89587
2009 AE	88427	90466	-	178893	1972 AE	46252	47119	-	93371
2004 PE	75416	76942	-	152358	1967 AE	-	-	-	79069
2004 AE	75416	76942	-	152358	1962 AE	-	-	-	67630
1999 PE	75695	75590	-	151285	1957 AE	-	-	-	-
1999 AE	75695	75590	-	151285	1955 AE	-	-	-	54201

Number of Electors



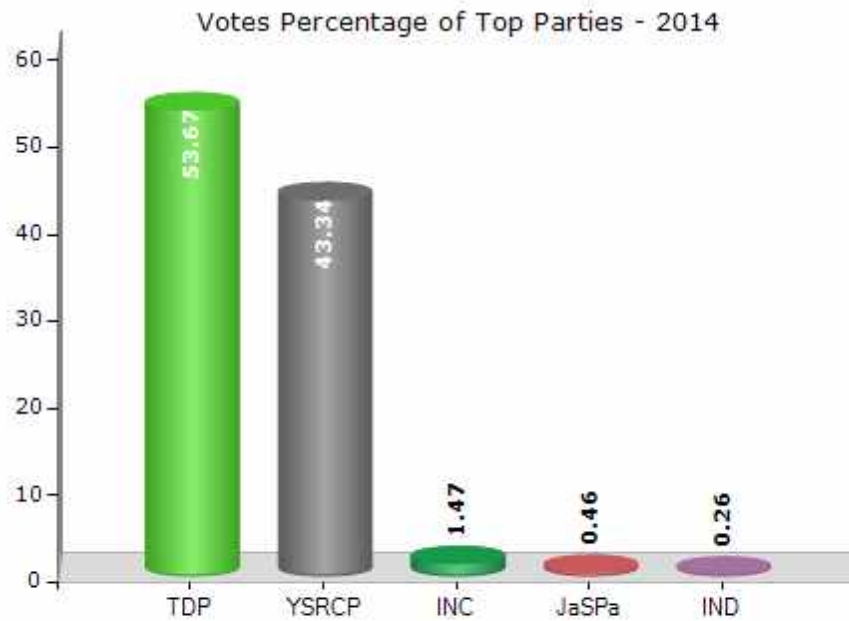
Note : AE : Assembly Election, PE : Assembly Segment of Parliamentary Election



## Historical Summary Election Results

### Summary Result of Assembly Election - 2014

Candidate Name	Party	Votes	Votes %
Chinthamaneni Prabhakar	TDP	92209	53.67
Karumuri Venkata Nageswararao	YSRCP	74463	43.34
Maganti Veerendra Prasadu (Babbu)	INC	2527	1.47
Kamma Sivaramakrishna	JaSPa	788	0.46
Kondaparthi Rajasurya	IND	439	0.26
Bayyrapu Rajeswararao	MaSP	435	0.25
	NOTA	932	0.54



## Polling Station Level Election Results

### Number and Name of Polling Stations (PS) (2019 AE)

Number of Polling Stations	Name of Polling Stations	Number of Polling Stations	Name of Polling Stations
1	M.P. Elementary (English Medium) School, R.C Puram H/O Babirajugudem Bapirajugudem	22	Mppup School South Side Block Talla Gokavaram
2	Mppup School South Block South Bldg Bapirajugudem	23	Gram Panchayat Office, Vegivada
3	Mppup School North Side Bapirajugudem	24	C.S.I. Ele. School East Side. Vegivada
4	MppEle. School Kondalaraopalem, West Side Room	25	Rcm High School Vegivada
5	Gram Panchayat Office. Kondalaraopalem	26	Rcm High School, Vegiwada
6	M.P Elementary School Ssa Building, Rayampalem Rayannapalem	27	M.P Elementary School South Side Building (Asbestos Room), Chakrayagudem Vegivada
7	Mppup School South Building Rayannapalem	28	M.P. Elementary, School, North Side Building (Rcc) Chakrayagudem M.P. Elementary School, Chakrayagudem
8	Mppup School South Side Building West Side. Rayannapalem	29	MppEle. School, K.Kannapuram, East Side Room
9	Gram Panchayat Offic, Rayampalem Rayannapalem	30	M.P. Elementary School, Rvm Building K Kannapuram M.P. Elementary School, K. Kannapuram
10	MppSchool North Building Ratnalakunta	31	Mandal Praja Parishad Primary School Kothakammavarigudem
11	M.P.P. School South Buliding 1 St Room Ratnalakunta	32	M.P.P. School North Side Gowda Peta Challachinthalapudi Village
12	Roman Cathloc Mechine Up School North Side Nyayampalli	33	M.P.P. Ele., School, Yadavulapeta, Challachintalapudi. Yadavula Peta
13	Roman Cathloc Mechine Up School South Side Nyayampalli	34	M.P.P. Ele., School, Perugugudem
14	Zpp High School North Side 2nd Room Kuchimpudi	35	M.P.P. Ele., School, Old Building, Perugugudem M.P.P. Ele., School, Perugugudem
15	Zpphs Noth Side 4th Room Kuchimpudi	36	M.P.P. Ele., School, Ssa Building Timmanagudem
16	Zpp High School North Side 3rd Room Kuchimpudi	37	M.P.P. Ele. School, Old Building, Ramaraogudem
17	M.P.P. Elementary School, Kuchimpudi Western Building, North Side Room	38	Srirama Maruti Large Size Co-Op Society Ramaraogudem
18	M.P P.U.P School, Old Building. Ramasingavaram	39	Z.P. High School, Ssa Building 1st Room Medinaraopalem
19	Gram Panchayat Offic, Ramasingavaram	40	Z.P. High School, 2 Stair Building Ground Flore 1st Room Medinaraopalem
20	M.P.P.U.P School North Side Eastbldg, .Ramasingavaram, Block s 1, 2, 3 M.P.P.U.P School, Ramasingavar	41	M.P.P. Ele. School Ssa, Dharmaraopeta (S.S.A.Building)
21	M.Pp.U.P. School Talla Gokavaram	42	M.P.P. Elementary School, Ssa Building, South Side Room, Munduru

Contd....

**Polling Station Level Election Results**

**Polling Station-wise Votes Secured by Overall Top Five Parties in Denduluru Assembly in Assembly Election (AE) under Eluru Parliamentary Constituency in Andhra Pradesh (2019)**

Number of Polling Station	Winner - Abbaya Chowdary Kothari (YSRCP)	Runner-up - Chinthamaneni Prabhakar (TDP)	3rd - Ghantasala Venkata Lakshmi (JnP)	4th - Doppalapudi Venkata Rama Krishna Chowdary (INC)	5th - Kommina Agasteen (IND)	NOTA	Other	Total Votes Secured
36	275	202	43	3	0	18	2	543
37	591	252	6	4	3	4	6	866
38	414	395	5	7	6	14	12	853
39	503	353	5	3	3	12	3	882
40	492	302	0	4	3	12	6	819
41	137	134	1	0	1	2	6	281
42	441	278	10	4	3	13	10	759
43	207	334	9	1	1	1	2	555
44	524	451	10	8	2	21	11	1027
45	621	288	2	9	3	41	15	979
46	467	409	23	6	5	25	16	951
47	458	418	11	10	5	28	8	938
48	481	392	26	5	3	20	14	941
49	251	273	3	2	2	7	8	546
50	182	320	4	1	2	7	3	519
51	349	106	2	3	1	13	3	477
52	521	404	11	6	7	38	11	998
53	390	382	49	4	2	7	5	839
54	417	335	28	8	2	16	7	813
55	336	242	20	8	3	3	6	618
56	502	334	15	8	4	30	8	901
57	355	235	46	5	3	14	6	664
58	387	244	19	5	3	22	4	684
59	302	267	32	5	6	3	4	619
60	332	234	33	4	4	21	12	640
61	536	262	37	5	5	32	7	884
62	430	268	23	6	2	20	13	762
63	490	312	26	4	1	14	3	850
64	507	307	39	8	3	21	10	895
65	427	425	6	4	4	8	2	876
66	469	297	8	10	0	13	5	802
67	446	478	11	5	10	8	10	968
68	503	353	12	10	3	10	4	895
69	399	167	2	5	0	8	1	582
70	454	401	23	11	2	11	5	907

Contd....

Polling Station Level Election Results

Winner, Runner-up and 3rd Party Position & Winning Margin According to Polling Stations in Denduluru Assembly in Assembly Election (AE) under Eluru Parliamentary Constituency in Andhra Pradesh (2019)

Polling Station Number	Winner Party	Winner Votes (%)	Runner-up Party	Runner-up Votes (%)	Winning Margin Votes (%)	Third Party	Third Party Votes (%)	Other Votes (%)
75	YSRCP	468 (56.39)	TDP	285 (34.34)	183 (22.05)	JnP	50 (6.02)	27 (3.25)
76	YSRCP	503 (67.79)	TDP	210 (28.3)	293 (39.49)	JnP	4 (0.54)	25 (3.37)
77	YSRCP	541 (62.4)	TDP	284 (32.76)	257 (29.64)	JnP	5 (0.58)	37 (4.27)
78	TDP	463 (77.17)	YSRCP	119 (19.83)	344 (57.34)	IND (KA)	5 (0.83)	13 (2.17)
79	TDP	439 (70.35)	YSRCP	155 (24.84)	284 (45.51)	INC	9 (1.44)	21 (3.37)
80	YSRCP	343 (50.59)	TDP	304 (44.84)	39 (5.75)	JnP	6 (0.88)	25 (3.69)
81	TDP	397 (58.81)	YSRCP	253 (37.48)	144 (21.33)	INC	8 (1.19)	17 (2.52)
82	TDP	455 (55.35)	YSRCP	350 (42.58)	105 (12.77)	INC	3 (0.36)	14 (1.7)
83	YSRCP	495 (59.5)	TDP	311 (37.38)	184 (22.12)	INC	5 (0.6)	21 (2.52)
84	YSRCP	254 (76.51)	TDP	64 (19.28)	190 (57.23)	JnP	5 (1.51)	9 (2.71)
85	TDP	249 (47.34)	YSRCP	243 (46.2)	6 (1.14)	JnP	13 (2.47)	21 (3.99)
86	YSRCP	515 (51.35)	TDP	431 (42.97)	84 (8.38)	JnP	37 (3.69)	20 (1.99)
87	TDP	376 (66.67)	YSRCP	169 (29.96)	207 (36.71)	JnP	7 (1.24)	12 (2.13)
88	YSRCP	620 (61.88)	TDP	352 (35.13)	268 (26.75)	JnP	19 (1.9)	11 (1.1)
89	YSRCP	290 (64.3)	TDP	148 (32.82)	142 (31.48)	JnP	4 (0.89)	9 (2)
90	YSRCP	666 (72.23)	TDP	235 (25.49)	431 (46.74)	IND (KR)	4 (0.43)	17 (1.84)
91	YSRCP	698 (78.69)	TDP	170 (19.17)	528 (59.52)	JnP	9 (1.01)	10 (1.13)
92	YSRCP	183 (63.54)	TDP	99 (34.38)	84 (29.16)	JnP	3 (1.04)	3 (1.04)
93	TDP	407 (77.97)	YSRCP	108 (20.69)	299 (57.28)	BJP	2 (0.38)	5 (0.96)
94	TDP	441 (53.78)	YSRCP	327 (39.88)	114 (13.9)	JnP	18 (2.2)	34 (4.15)
95	TDP	454 (53.16)	YSRCP	349 (40.87)	105 (12.29)	JnP	24 (2.81)	27 (3.16)
96	TDP	429 (49.2)	YSRCP	388 (44.5)	41 (4.7)	JnP	33 (3.78)	22 (2.52)
97	TDP	365 (53.13)	YSRCP	266 (38.72)	99 (14.41)	JnP	44 (6.4)	12 (1.75)
98	YSRCP	296 (54.51)	TDP	217 (39.96)	79 (14.55)	JnP	18 (3.31)	12 (2.21)
99	YSRCP	575 (55.29)	TDP	386 (37.12)	189 (18.17)	JnP	38 (3.65)	41 (3.94)
100	YSRCP	480 (50.58)	TDP	415 (43.73)	65 (6.85)	JnP	20 (2.11)	34 (3.58)
101	YSRCP	395 (53.45)	TDP	309 (41.81)	86 (11.64)	JnP	19 (2.57)	16 (2.17)
102	YSRCP	460 (47.72)	TDP	436 (45.23)	24 (2.49)	JnP	36 (3.73)	32 (3.32)
103	YSRCP	648 (74.48)	TDP	160 (18.39)	488 (56.09)	INC	11 (1.26)	51 (5.86)
104	YSRCP	384 (48.3)	TDP	369 (46.42)	15 (1.88)	JnP	21 (2.64)	21 (2.64)
105	YSRCP	404 (56.66)	TDP	291 (40.81)	113 (15.85)	JnP	7 (0.98)	11 (1.54)
106	YSRCP	394 (53.17)	TDP	301 (40.62)	93 (12.55)	JnP	28 (3.78)	18 (2.43)
107	YSRCP	296 (63.25)	TDP	148 (31.62)	148 (31.63)	BJP	3 (0.64)	21 (4.49)
108	TDP	336 (51.14)	YSRCP	251 (38.2)	85 (12.94)	JnP	50 (7.61)	20 (3.04)
109	TDP	328 (64.31)	YSRCP	159 (31.18)	169 (33.13)	JnP	9 (1.76)	14 (2.75)
110	YSRCP	421 (56.66)	TDP	252 (33.92)	169 (22.74)	JnP	29 (3.9)	41 (5.52)
111	YSRCP	358 (62.15)	TDP	178 (30.9)	180 (31.25)	JnP	22 (3.82)	18 (3.13)

Contd....

## Socio-Economic Amenities - Rural

### Access to Education Facilities

Particulars	Number of Villages (% of Population)				
	Available	Not Available	If Not Available (Distance of Nearest Facility)		
			A	B	C
Govt. Primary School	85 (99)	5 (1)	1 (1)	4 (0)	0 (0)
Private Primary School	25 (51)	65 (49)	0 (0)	0 (0)	0 (0)
Govt. Middle School	44 (73)	46 (27)	17 (8)	23 (8)	2 (2)
Private Middle School	9 (30)	81 (70)	0 (0)	0 (0)	0 (0)
Govt. Secondary School	29 (60)	61 (40)	35 (21)	22 (13)	1 (1)
Private Secondary School	8 (22)	82 (78)	0 (0)	0 (0)	0 (0)
Govt. Senior Secondary School	4 (14)	86 (86)	11 (11)	39 (33)	31 (30)
Private Senior Secondary School	3 (10)	87 (90)	0 (0)	1 (0)	1 (1)
Govt. Arts and Science Degree College	2 (3)	88 (97)	5 (8)	25 (25)	34 (37)
Private Arts and Science Degree College	1 (5)	89 (95)	0 (0)	6 (4)	17 (17)
Govt. Engineering College	2 (2)	88 (98)	0 (0)	0 (0)	0 (0)
Private Engineering College	1 (5)	89 (95)	6 (9)	18 (19)	63 (64)
Govt. Medicine College	1 (1)	89 (99)	0 (0)	0 (0)	0 (0)
Private Medicine College	1 (5)	89 (95)	8 (10)	25 (29)	55 (54)
Govt. Management Institute	0 (0)	90 (100)	0 (0)	0 (0)	0 (0)
Private Management Institute	1 (5)	89 (95)	6 (9)	25 (27)	58 (58)
Govt. Polytechnic	0 (0)	90 (100)	6 (9)	15 (18)	31 (31)
Private Polytechnic	1 (5)	89 (95)	0 (0)	5 (4)	32 (33)
Govt. Vocational Training School/ITI	1 (1)	89 (99)	7 (9)	16 (21)	42 (45)
Private Vocational Training School/ITI	1 (5)	89 (95)	6 (9)	12 (8)	5 (3)
Govt. Non Formal Training Centre	3 (12)	87 (88)	6 (8)	40 (39)	41 (41)
Private Non Formal Training Centre	0 (0)	90 (100)	0 (0)	0 (0)	0 (0)
Govt. School For Disabled	0 (0)	90 (100)	8 (10)	27 (35)	55 (54)
Private School For Disabled	0 (0)	90 (100)	0 (0)	0 (0)	0 (0)
Government Others	0 (0)	90 (100)	0 (0)	0 (0)	0 (0)
Private Others	0 (0)	90 (100)	0 (0)	0 (0)	0 (0)

Note : Distance A : Less than 5 km; B : Between 5-10 km; C : 10+ km.; Source : Data Analysis is based on 2011 Census.

## DISCLAIMER

The Terms of Use and Disclaimer of Datanet India Private Limited (hereinafter referred to as "Datanet") for use of this analysis report of **Denduluru Assembly Constituency (Denduluru Vidhan Sabha)** :-

1. **Assembly Factbook™** is a Registered Trade Mark owned by Datanet.
2. All the maps are sketched and graphical representation only and have not been drawn to the scale and also not to represent the actual geographical area or boundary of the unit.
3. The data for the aforesaid analysis is based on authentic sources and has been culled from the various publications of Census, CSO and NSSO for district and block level data, various central and state government departments, Central & State Elections Commissions and the concerned Returning Officers' releases, Electoral Rolls, Election results and allied publications, internal assessment, surveys, estimates and analysis. Therefore, certain adjustment of data at micro level may have been done to arrive closer to the macro data.
4. Data have been provided on an "As Is" and "As AVAILABLE" basis
5. The colours shown in the maps or diagram and charts of a particular party, alliance or AC are indicative and do not represent them.
6. This publication which includes maps, sheets, graphs and data would be the property under copyright of Datanet only. The user may use these for its internal study, analysis and research purposes. It's public display, re-selling or any commercial uses by the user are not allowed.
7. Datanet has taken due care and caution in compilation and processing of data and allied information, but does not guarantee the accuracy, adequacy or completeness of any information/analysis and will be not responsible for any errors or omissions or for the results obtained from the use of such information/analysis.
8. All the contents for the publication have been culled from various authentic sources and Datanet reasonably believes such sources to be reliable, but does not make any representations, express or implied as to the accuracy or fitness of use of such information. The information or contents of the information/analysis do not constitute advice and should not be relied upon in making (or refraining from making) any decision. Any reliance placed upon the information provided by Datanet is the sole responsibility and strictly at the user's risk.
9. In no event will Datanet be liable for any damages (including, without limitation, damages for loss of business projects, or loss of profits) arising in contract, tort or otherwise from the use of or inability to use any of its contents, or from any action taken (or refrained from being taken) as a result of using the analysis or any of its contents. Datanet its directors, owners, editors, officials, employees, distributor and agents or any associate will not be liable for any errors in the information contained or any consequences arising from the use of the contents of the provided information/analysis.
10. If any provision of these terms and conditions is held invalid or illegal or unenforceable for any reason by any court of competent jurisdiction, such provision shall be severed and the remainder of provisions of the terms and conditions shall continue in full force and effect as if the Term of Use had been executed with the invalid, illegal or unenforceable provision eliminated.
11. If there are any discrepancies in the information provided, please bring it to attention of Datanet for suitable rectification measures.

**Buy Online This Complete Book At  
Datanet India eBooks Store**

[www.indiastatpublications.com](http://www.indiastatpublications.com)

or go directly at

[http://www.indiastatpublications.com/  
Assembly\\_factbook/Andhra\\_Pradesh/Eluru/Denduluru](http://www.indiastatpublications.com/Assembly_factbook/Andhra_Pradesh/Eluru/Denduluru)

 **india**stat**elections**

ISBN . 978-93-87415-21-8

