



Andhra Pradesh

# Assembly Factbook™

Eluru Assembly Constituency



Key Electoral Data of Eluru  
Assembly Constituency (Vidhan Sabha)

Andhra Pradesh  
**Assembly Factbook**<sup>TM</sup>  
Eluru Assembly Constituency



Eluru Vidhan Sabha

## **Editor & Director**

Dr. R.K. Thukral

## **Research Editor**

Dr. Shafeeq Rahman

## **Compiled, Researched and Published by Datanet India Pvt. Ltd.**

D-100, 1st Floor,

Okhla Industrial Area, Phase-I,  
New Delhi- 110020.

Ph.: 91-11- 43580781-84

Email : support@indiastatpublications.com

Website : www.indiastatelections.com

## **Online Book Store :**

www.indiastatpublications.com

**Report No. :** AFB/AP-065-0125

**ISBN :** 978-93-87415-24-9

**First Edition :** January, 2018

**Eighth Updated Edition :** January, 2025

**Price :** Rs. 11500/-

US\$ 310

© **Datanet India Pvt. Ltd.**

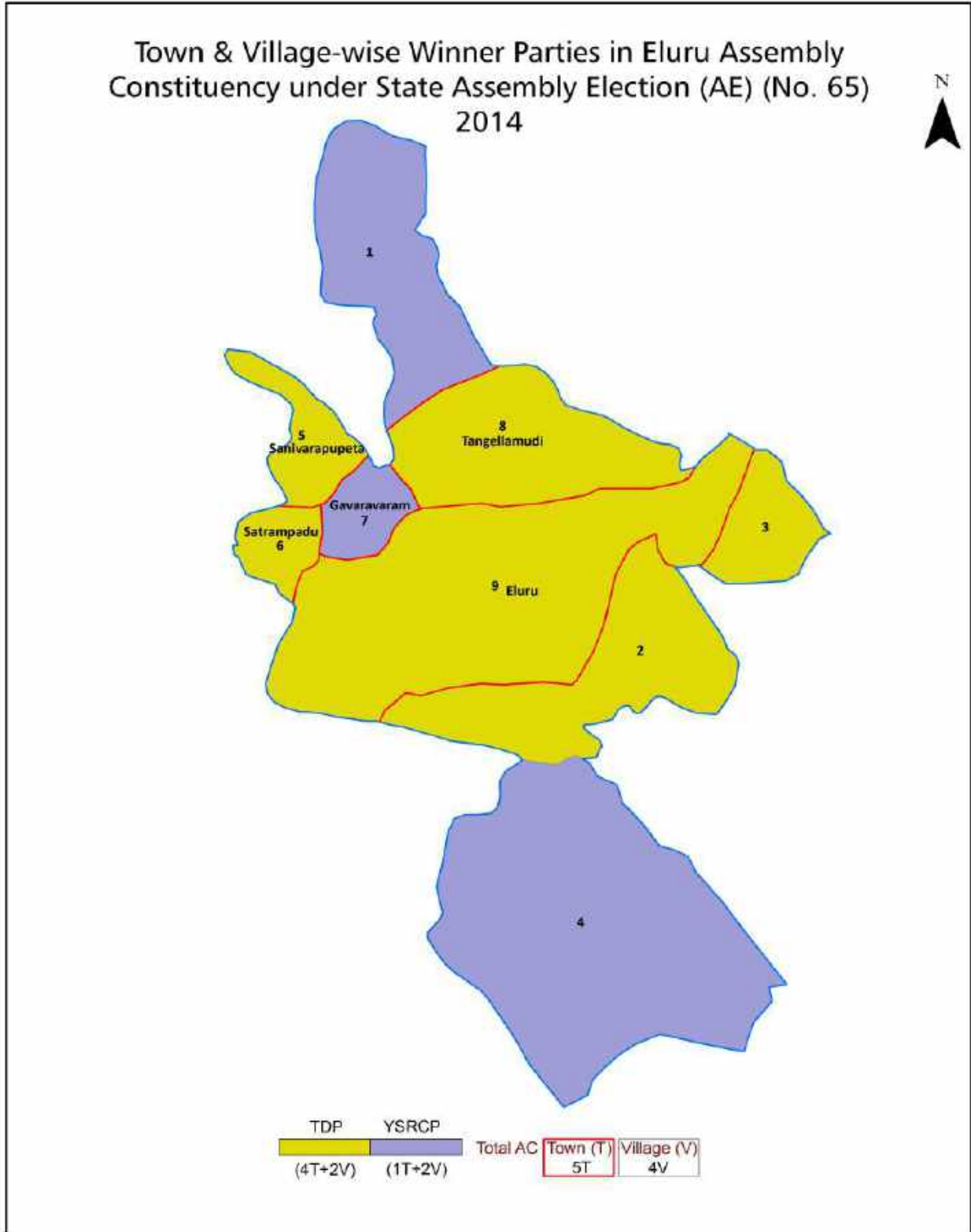
All rights reserved. No part of this book may be reproduced, stored in a retrieval system or transmitted in any form or by any means, mechanical photocopying, photographing, scanning, recording or otherwise without the prior written permission of the publisher. Please refer to Disclaimer at page no. 150 for the use of this publication.

Printed in India

# Contents

No.	Particulars	Page No.
	<b>Introduction</b>	
1	Assembly Constituency - (Vidhan Sabha) at a Glance   Features of Assembly as per Delimitation Commission of India (2008)	1-2
	<b>Location and Political Maps</b>	
2	Location Map   Boundaries of Assembly Constituency - (Vidhan Sabha) in District   Boundaries of Assembly Constituency under Parliamentary Constituency - (Lok Sabha)   Town & Village-wise Winner Parties- 2024-PE, 2024-AE, 2014-PE, 2014-AE, 2009-PE and 2009-AE	3-11
	<b>Administrative Setup (2011)</b>	
3	District   Sub-district   Towns   Villages   Inhabited Villages   Uninhabited Villages   Village Panchayat   Intermediate Panchayat	12-13
	<b>Demographics (2011)</b>	
4	Population   Households   Rural/Urban Population   Towns and Villages by Population Size   Sex Ratio (Total & 0-6 Years)   Religious Population   Social Population   Literacy Rate	14-15
	<b>Electoral Features</b>	
5	Important Dates of Last Elections Held   Electors by Gender   Service Electors   Voters   Voters Turnout   Polling Stations & Average Number of Electors per Polling Station   Electors by Age Group   Present Elected Representatives	16-21
	<b>Historical Summary Election Results</b>	
6	Vote Share of Major Parties   Winning Margin (Number & Percentage)   Polarity of Parties   Summary Result of Assembly Segment of Parliamentary Elections 2024, 2019, 2014, 2009, 2004 and 1999   Summary Result of Assembly Elections 2024, 2019, 2014, 2009, 2004, 1999, 1994, 1989, 1985, 1983, 1978, 1972, 1967, 1962 and 1955	22-44
	<b>Polling Station Level Election Results</b>	
7	Name and Number of Polling Station 2024-PE, 2024-AE, 2014-PE, 2014-AE, 2009-PE and 2009-AE   Polling Station-wise Electoral, Voter & Voter Turnout 2024-PE, 2024-AE, 2014-PE, 2014-AE, 2009-PE and 2009-AE   Polling Station wise Elections Results 2024-PE, 2024-AE, 2014-PE, 2014-AE, 2009-PE and 2009-AE	45-128
	<b>Share of Assembly Constituency</b>	
8	Share of Assembly Constituency - (Vidhan Sabha) in State, District and Parliamentary Constituency - (Lok Sabha)	129
	<b>Socio-Economic Amenities (2011)</b>	
9	Access to Administrative Units   Agricultural, Manufacturing and Industrial Commodities   Demographic Indicators   Education   Health & Manpower   Drinking Water Supply   Sanitation   Entertainment and Recreations Infrastructure   Power   Food Allocation Distribution and Marketing of Agriculture Commodities Infrastructure   Transport and Road Infrastructure   Communication   Banking and Financial Services   Land Use   Irrigation Source	131-145
10	<b>Abbreviation &amp; Sources</b>	147-148
11	<b>Disclaimer</b>	150

Location & Political Map



## Administrative Setup

### List of Village Panchayat & Intermediate Panchayat (Block) Name - 2011

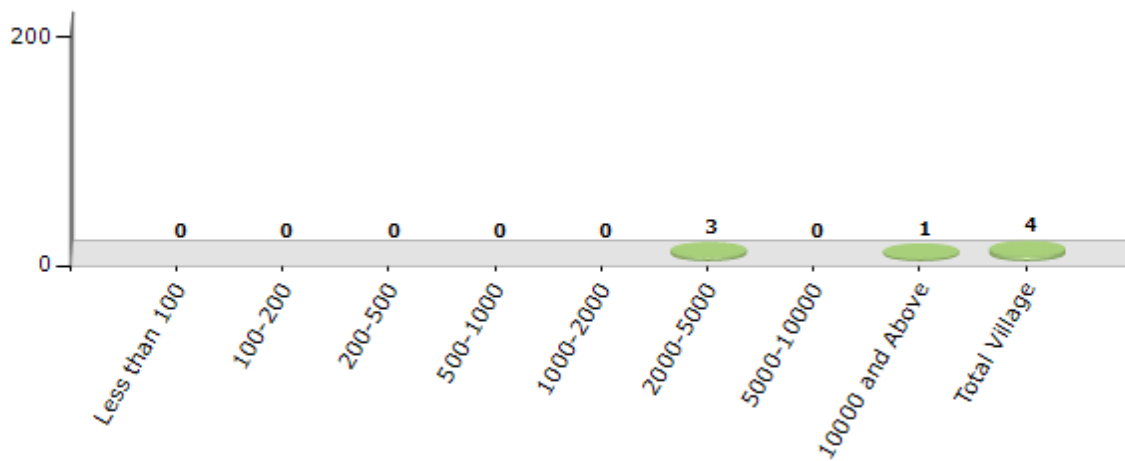
Village Name	Village Panchayat Name	Intermediate Panchayat Name
Chodimella	Chodimella	Eluru
Eluru (R) (Part)	Venkatapuram	Eluru
Komadavole (Part)	Komadavole	Eluru
Ponangi	Ponangi	Eluru

Demographics

Number of Villages by Population Size - 2011

Less than 100	100-200	200-500	500-1000	1000-2000	2000-5000	5000-10000	10000 and Above	Total Village
0	0	0	0	0	3	0	1	4

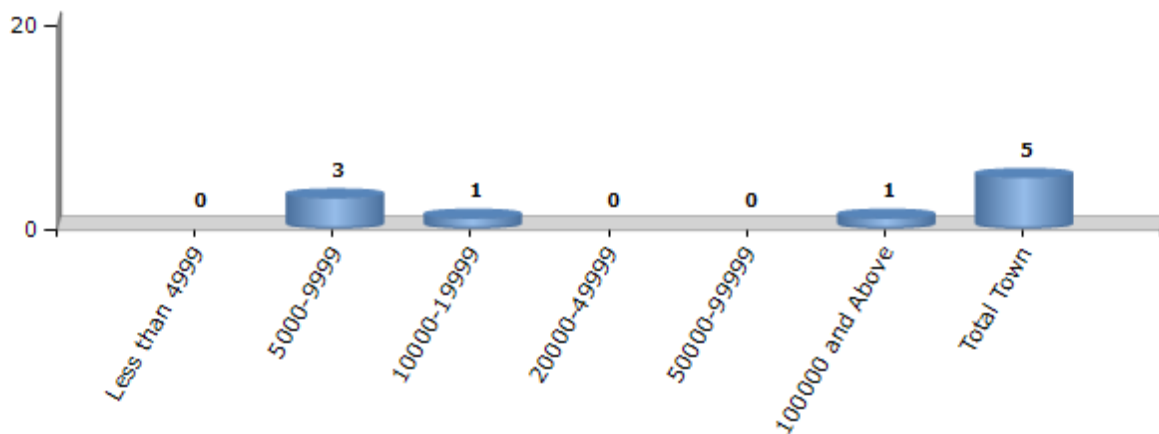
Number of Villages by Population Size - 2011



Number of Towns by Population Size - 2011

Less than 4999	5000-9999	10000-19999	20000-49999	50000-99999	100000 and Above	Total Town
0	3	1	0	0	1	5

Number of Towns by Population Size - 2011

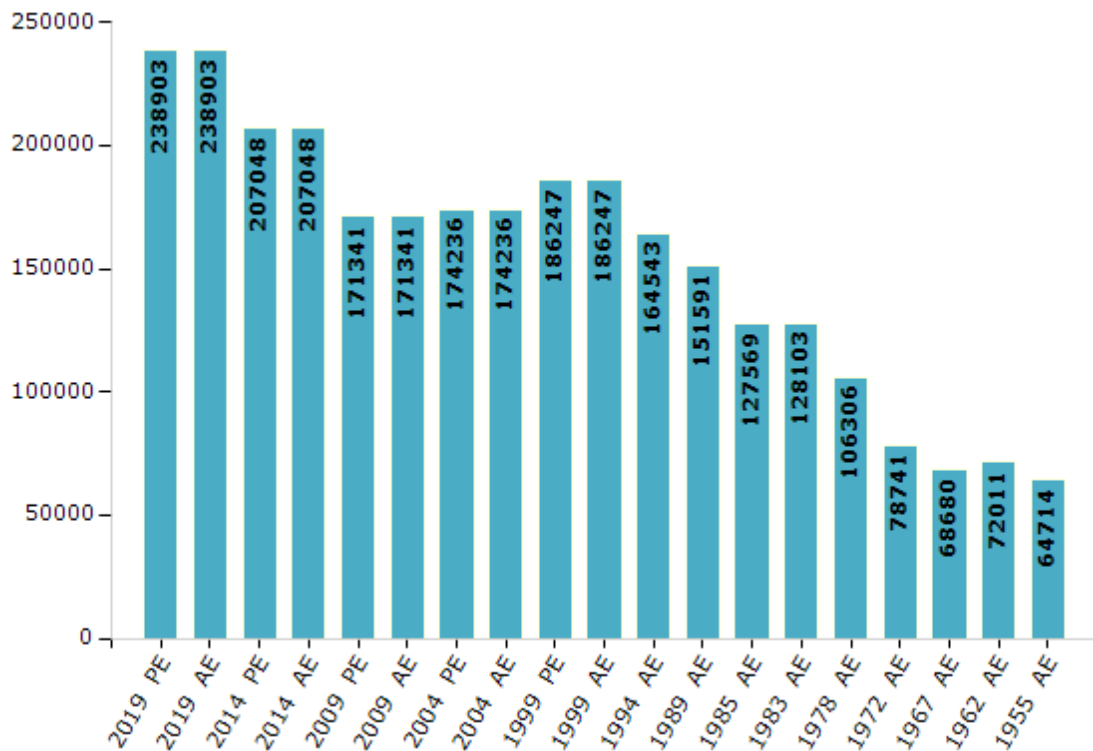


## Electoral Features

### Electors by Male & Female

Year	Male	Female	Others	Total	Year	Male	Female	Others	Total
2019 PE	114045	124820	38	238903	1994 AE	82241	82302	-	164543
2019 AE	114045	124820	38	238903	1989 AE	75748	75843	-	151591
2014 PE	100159	106880	9	207048	1985 AE	63099	64470	-	127569
2014 AE	100159	106880	9	207048	1983 AE	62527	65576	-	128103
2009 PE	81808	89533	-	171341	1978 AE	52459	53847	-	106306
2009 AE	81808	89533	-	171341	1972 AE	38431	40310	-	78741
2004 PE	85270	88966	-	174236	1967 AE	-	-	-	68680
2004 AE	85270	88966	-	174236	1962 AE	-	-	-	72011
1999 PE	92459	93788	-	186247	1957 AE	-	-	-	-
1999 AE	92459	93788	-	186247	1955 AE	-	-	-	64714

Number of Electors



Note : AE : Assembly Election, PE : Assembly Segment of Parliamentary Election



## Historical Summary Election Results

### Summary Result of Assembly Election - 2014

Candidate Name	Party	Votes	Votes %
Badeti Kota Ramarao (Bujji)	TDP	82483	55.68
Alla Kali Krishna Srinivas (Alla Nani)	YSRCP	57880	39.07
Alluri Venkata Satya Padma Raju	INC	1452	0.98
Bhimeswararao Chikka	LSP	1328	0.9
Kompalli Krishnamacharyulu	CPI	1230	0.83
Madhyahnapu Balaram	JaSPa	710	0.48
Polari Kantipothu	IND	530	0.36
D.S.N.V.Prasad Babu	IND	341	0.23
Sk. Mastan Basha	AAP	235	0.16
Gude Ramakrishna	MCPI	218	0.15
Pathuri Somasekhar	PPOI	202	0.14
Mohammad Ismail Shariff	WPOI	197	0.13
K. Vijaya Lakshmi Pandit	IND	177	0.12
Prakash Pulluri	IND	84	0.06
Amboji Durga Rao	IND	58	0.04
Annavarapu Revathi Prasad	IND	56	0.04
Juluri Bhaskara Veera Venkata Anil Kumar Gupta	IND	52	0.04
	NOTA	900	0.61

## Polling Station Level Election Results

### Number and Name of Polling Stations (PS) (2014 AE)

Number of Polling Stations	Name of Polling Stations	Number of Polling Stations	Name of Polling Stations
1	Sanivarapupeta	20	Eluru Corporation
2	Sanivarapupeta	21	Eluru Corporation
3	Sanivarapu Peta	22	Eluru Corporation
4	Sanivarapupeta	23	Eluru Corporation
5	Sanivarapupeta	24	Eluru Corporation
6	Sanivarapupeta	25	Komadavole
7	Chodimella	26	Komadavolu
8	Chodimella	27	Komadavole
9	Tangellamudi Non Municipality Area	28	Eluru Corporation
9A	Tangellamudi Non Municipality Area	29	Eluru Corporation
10	Tangellamudi Non Municipal Area	30	Eluru Corporation
11	Tangellapudi Non Municipality Area	31	Eluru Corporation
11A	Tangellapudi Non Municipality Area	32	Eluru Corporation
12	Tangellamudi	33	Eluru Corporation
13	Eluru Corporation	34	Eluru Corporation
14	Eluru Corporation	35	Eluru Municipality
15	Eluru Corporation	36	Eluru Municipality
16	Eluru Corporation	37	Eluru Municipality
17	Eluru Corporation	38	Eluru Municipality
18	Eluru Corporation	39	Elluru Municipality
19	Eluru Corporation	40	Eluru Municipality

Contd....

**Polling Station Level Election Results**

**Polling Station-wise Votes Secured by Overall Top Five Parties in Eluru Assembly in Assembly Election (AE) under Eluru Parliamentary Constituency in Andhra Pradesh (2014)**

Number of Polling Station	Winner - Badeti Kota Ramarao (Bujji) (TDP)	Runner-up - Alla Kali Krishna Srinivas (Alla Nani) (YSRCP)	3rd - Alluri Venkata Satya Padma Raju (INC)	4th - Bhimeswararao Chikka (LSP)	5th - Kompalli Krishnama charyulu (CPI)	NOTA	Other	Total Votes Secured
34	272	238	6	6	2	4	9	537
35	274	212	6	0	8	5	7	512
36	680	347	11	9	12	3	14	1076
37	428	313	3	1	10	2	20	777
38	547	321	10	3	10	6	7	904
39	508	307	8	6	14	5	15	863
40	572	265	5	1	12	9	12	876
41	460	457	8	0	8	1	9	943
42	423	342	10	2	3	2	9	791
43	416	331	13	8	5	7	12	792
44	395	268	9	17	6	3	13	711
45	507	275	10	9	1	4	13	819
46	294	415	12	15	3	6	13	758
47	313	507	5	12	3	9	15	864
48	264	421	10	19	0	8	13	735
49	186	285	6	3	3	5	11	499
50	150	256	3	5	2	5	6	427
51	525	294	7	13	7	4	17	867
52	392	274	10	7	5	0	21	709
53	383	296	12	14	4	5	19	733
54	399	243	5	7	1	6	8	669
55	295	235	5	14	3	3	7	562
56	319	208	7	12	2	5	6	559
57	296	254	10	5	2	4	12	583
58	269	213	9	4	5	8	10	518
59	291	236	8	4	3	5	8	555
60	332	288	13	11	10	7	10	671
61	336	251	3	7	5	3	11	616
62	439	238	10	13	14	9	15	738
63	410	222	6	10	13	10	9	680
64	524	259	10	3	4	5	16	821
65	582	329	11	10	8	2	9	951
66	409	204	5	4	5	3	5	635
67	359	150	3	7	5	9	9	542
68	391	229	4	6	6	6	10	652

Contd....

## Polling Station Level Election Results

### Winner, Runner-up and 3rd Party Position & Winning Margin According to Polling Stations in Eluru Assembly in Assembly Election (AE) under Eluru Parliamentary Constituency in Andhra Pradesh (2014)

Polling Station Number	Winner Party	Winner Votes (%)	Runner-up Party	Runner-up Votes (%)	Winning Margin Votes (%)	Third Party	Third Party Votes (%)	Other Votes (%)
73	TDP	310 (63.01)	YSRCP	144 (29.27)	166 (33.74)	CPI	8 (1.63)	30 (6.1)
74	TDP	397 (66.17)	YSRCP	172 (28.67)	225 (37.5)	CPI	10 (1.67)	21 (3.5)
75	YSRCP	356 (51.52)	TDP	305 (44.14)	51 (7.38)	INC	5 (0.72)	25 (3.62)
76	YSRCP	267 (48.72)	TDP	252 (45.99)	15 (2.73)	INC	12 (2.19)	17 (3.1)
77	YSRCP	316 (54.77)	TDP	240 (41.59)	76 (13.18)	INC	7 (1.21)	14 (2.43)
78	TDP	346 (60.49)	YSRCP	189 (33.04)	157 (27.45)	LSP	8 (1.4)	29 (5.07)
79	TDP	309 (63.32)	YSRCP	158 (32.38)	151 (30.94)	LSP	6 (1.23)	15 (3.07)
80	TDP	535 (61.71)	YSRCP	301 (34.72)	234 (26.99)	INC	10 (1.15)	21 (2.42)
81	TDP	324 (63.78)	YSRCP	156 (30.71)	168 (33.07)	INC	7 (1.38)	21 (4.13)
82	TDP	692 (62.57)	YSRCP	334 (30.2)	358 (32.37)	CPI	20 (1.81)	60 (5.42)
83	TDP	509 (65.42)	YSRCP	229 (29.43)	280 (35.99)	CPI	11 (1.41)	29 (3.73)
84	TDP	354 (57.47)	YSRCP	226 (36.69)	128 (20.78)	INC	9 (1.46)	27 (4.38)
85	TDP	483 (62.97)	YSRCP	241 (31.42)	242 (31.55)	CPI	12 (1.56)	31 (4.04)
86	TDP	358 (62.7)	YSRCP	174 (30.47)	184 (32.23)	LSP	13 (2.28)	26 (4.55)
87	TDP	383 (61.18)	YSRCP	191 (30.51)	192 (30.67)	CPI	15 (2.4)	37 (5.91)
88	TDP	271 (55.31)	YSRCP	175 (35.71)	96 (19.6)	CPI	14 (2.86)	30 (6.12)
89	TDP	421 (62.93)	YSRCP	197 (29.45)	224 (33.48)	CPI	17 (2.54)	34 (5.08)
90	TDP	422 (63.94)	YSRCP	191 (28.94)	231 (35)	INC	11 (1.67)	36 (5.45)
91	TDP	240 (48.39)	YSRCP	236 (47.58)	4 (0.81)	LSP	9 (1.81)	11 (2.22)
92	TDP	234 (53.3)	YSRCP	190 (43.28)	44 (10.02)	INC	4 (0.91)	11 (2.51)
93	YSRCP	294 (47.73)	TDP	284 (46.1)	10 (1.63)	LSP	8 (1.3)	30 (4.87)
94	TDP	408 (59.04)	YSRCP	247 (35.75)	161 (23.29)	INC	10 (1.45)	26 (3.76)
95	TDP	309 (52.55)	YSRCP	235 (39.97)	74 (12.58)	AAP	15 (2.55)	29 (4.93)
96	TDP	423 (60.09)	YSRCP	246 (34.94)	177 (25.15)	LSP	10 (1.42)	25 (3.55)
97	TDP	401 (58.12)	YSRCP	245 (35.51)	156 (22.61)	LSP	13 (1.88)	31 (4.49)
98	TDP	431 (49.48)	YSRCP	407 (46.73)	24 (2.75)	INC	7 (0.8)	26 (2.99)
99	TDP	366 (59.8)	YSRCP	220 (35.95)	146 (23.85)	JASPA	6 (0.98)	20 (3.27)
100	TDP	377 (59)	YSRCP	229 (35.84)	148 (23.16)	LSP	8 (1.25)	25 (3.91)
101	TDP	450 (47.72)	YSRCP	449 (47.61)	1 (0.11)	INC	11 (1.17)	33 (3.5)
102	TDP	521 (57.19)	YSRCP	326 (35.78)	195 (21.41)	CPI	18 (1.98)	46 (5.05)
103	TDP	446 (60.19)	YSRCP	252 (34.01)	194 (26.18)	LSP	12 (1.62)	31 (4.18)
104	TDP	408 (60.09)	YSRCP	249 (36.67)	159 (23.42)	INC	6 (0.88)	16 (2.36)
105	TDP	559 (56.07)	YSRCP	402 (40.32)	157 (15.75)	INC	11 (1.1)	25 (2.51)
106	YSRCP	463 (49.31)	TDP	435 (46.33)	28 (2.98)	CPI	9 (0.96)	32 (3.41)
107	TDP	395 (64.54)	YSRCP	180 (29.41)	215 (35.13)	CPI	13 (2.12)	24 (3.92)
108	TDP	448 (66.97)	YSRCP	174 (26.01)	274 (40.96)	LSP	13 (1.94)	34 (5.08)
109	TDP	495 (69.33)	YSRCP	179 (25.07)	316 (44.26)	CPI	12 (1.68)	28 (3.92)

Contd....

## Socio-Economic Amenities - Rural

### Access to Education Facilities

Particulars	Number of Villages (% of Population)				
	Available	Not Available	If Not Available (Distance of Nearest Facility)		
			A	B	C
Govt. Primary School	4 (100)	0 (0)	0 (0)	0 (0)	0 (0)
Private Primary School	1 (11)	3 (89)	0 (0)	0 (0)	0 (0)
Govt. Middle School	4 (100)	0 (0)	0 (0)	0 (0)	0 (0)
Private Middle School	1 (7)	3 (93)	0 (0)	0 (0)	0 (0)
Govt. Secondary School	2 (84)	2 (16)	1 (7)	1 (9)	0 (0)
Private Secondary School	0 (0)	4 (100)	0 (0)	0 (0)	0 (0)
Govt. Senior Secondary School	0 (0)	4 (100)	2 (79)	2 (21)	0 (0)
Private Senior Secondary School	0 (0)	4 (100)	0 (0)	0 (0)	0 (0)
Govt. Arts and Science Degree College	0 (0)	4 (100)	2 (79)	2 (21)	0 (0)
Private Arts and Science Degree College	0 (0)	4 (100)	0 (0)	0 (0)	0 (0)
Govt. Engineering College	0 (0)	4 (100)	0 (0)	0 (0)	0 (0)
Private Engineering College	0 (0)	4 (100)	2 (79)	2 (21)	0 (0)
Govt. Medicine College	0 (0)	4 (100)	0 (0)	0 (0)	0 (0)
Private Medicine College	0 (0)	4 (100)	2 (79)	2 (21)	0 (0)
Govt. Management Institute	0 (0)	4 (100)	0 (0)	0 (0)	0 (0)
Private Management Institute	0 (0)	4 (100)	2 (79)	2 (21)	0 (0)
Govt. Polytechnic	0 (0)	4 (100)	2 (79)	2 (21)	0 (0)
Private Polytechnic	0 (0)	4 (100)	0 (0)	0 (0)	0 (0)
Govt. Vocational Training School/ITI	0 (0)	4 (100)	2 (79)	2 (21)	0 (0)
Private Vocational Training School/ITI	0 (0)	4 (100)	0 (0)	0 (0)	0 (0)
Govt. Non Formal Training Centre	0 (0)	4 (100)	2 (79)	2 (21)	0 (0)
Private Non Formal Training Centre	0 (0)	4 (100)	0 (0)	0 (0)	0 (0)
Govt. School For Disabled	0 (0)	4 (100)	2 (79)	2 (21)	0 (0)
Private School For Disabled	0 (0)	4 (100)	0 (0)	0 (0)	0 (0)
Government Others	0 (0)	4 (100)	0 (0)	0 (0)	0 (0)
Private Others	0 (0)	4 (100)	0 (0)	0 (0)	0 (0)

Note : Distance A : Less than 5 km; B : Between 5-10 km; C : 10+ km.; Source : Data Analysis is based on 2011 Census.

## DISCLAIMER

The Terms of Use and Disclaimer of Datanet India Private Limited (hereinafter referred to as "Datanet") for use of this analysis report of **Eluru Assembly Constituency (Eluru Vidhan Sabha)** :-

1. **Assembly Factbook™** is a Registered Trade Mark owned by Datanet.
2. All the maps are sketched and graphical representation only and have not been drawn to the scale and also not to represent the actual geographical area or boundary of the unit.
3. The data for the aforesaid analysis is based on authentic sources and has been culled from the various publications of Census, CSO and NSSO for district and block level data, various central and state government departments, Central & State Elections Commissions and the concerned Returning Officers' releases, Electoral Rolls, Election results and allied publications, internal assessment, surveys, estimates and analysis. Therefore, certain adjustment of data at micro level may have been done to arrive closer to the macro data.
4. Data have been provided on an "As Is" and "As AVAILABLE" basis
5. The colours shown in the maps or diagram and charts of a particular party, alliance or AC are indicative and do not represent them.
6. This publication which includes maps, sheets, graphs and data would be the property under copyright of Datanet only. The user may use these for its internal study, analysis and research purposes. It's public display, re-selling or any commercial uses by the user are not allowed.
7. Datanet has taken due care and caution in compilation and processing of data and allied information, but does not guarantee the accuracy, adequacy or completeness of any information/analysis and will be not responsible for any errors or omissions or for the results obtained from the use of such information/analysis.
8. All the contents for the publication have been culled from various authentic sources and Datanet reasonably believes such sources to be reliable, but does not make any representations, express or implied as to the accuracy or fitness of use of such information. The information or contents of the information/analysis do not constitute advice and should not be relied upon in making (or refraining from making) any decision. Any reliance placed upon the information provided by Datanet is the sole responsibility and strictly at the user's risk.
9. In no event will Datanet be liable for any damages (including, without limitation, damages for loss of business projects, or loss of profits) arising in contract, tort or otherwise from the use of or inability to use any of its contents, or from any action taken (or refrained from being taken) as a result of using the analysis or any of its contents. Datanet its directors, owners, editors, officials, employees, distributor and agents or any associate will not be liable for any errors in the information contained or any consequences arising from the use of the contents of the provided information/analysis.
10. If any provision of these terms and conditions is held invalid or illegal or unenforceable for any reason by any court of competent jurisdiction, such provision shall be severed and the remainder of provisions of the terms and conditions shall continue in full force and effect as if the Term of Use had been executed with the invalid, illegal or unenforceable provision eliminated.
11. If there are any discrepancies in the information provided, please bring it to attention of Datanet for suitable rectification measures.

**Buy Online This Complete Book At**  
**Datanet India eBooks Store**

[www.indiastatpublications.com](http://www.indiastatpublications.com)

or go directly at

[http://www.indiastatpublications.com/  
Assembly\\_factbook/Andhra\\_Pradesh/Eluru/Eluru](http://www.indiastatpublications.com/Assembly_factbook/Andhra_Pradesh/Eluru/Eluru)

 **india**stat**elections**

ISBN . 978-93-87415-24-9



9 789387 415249