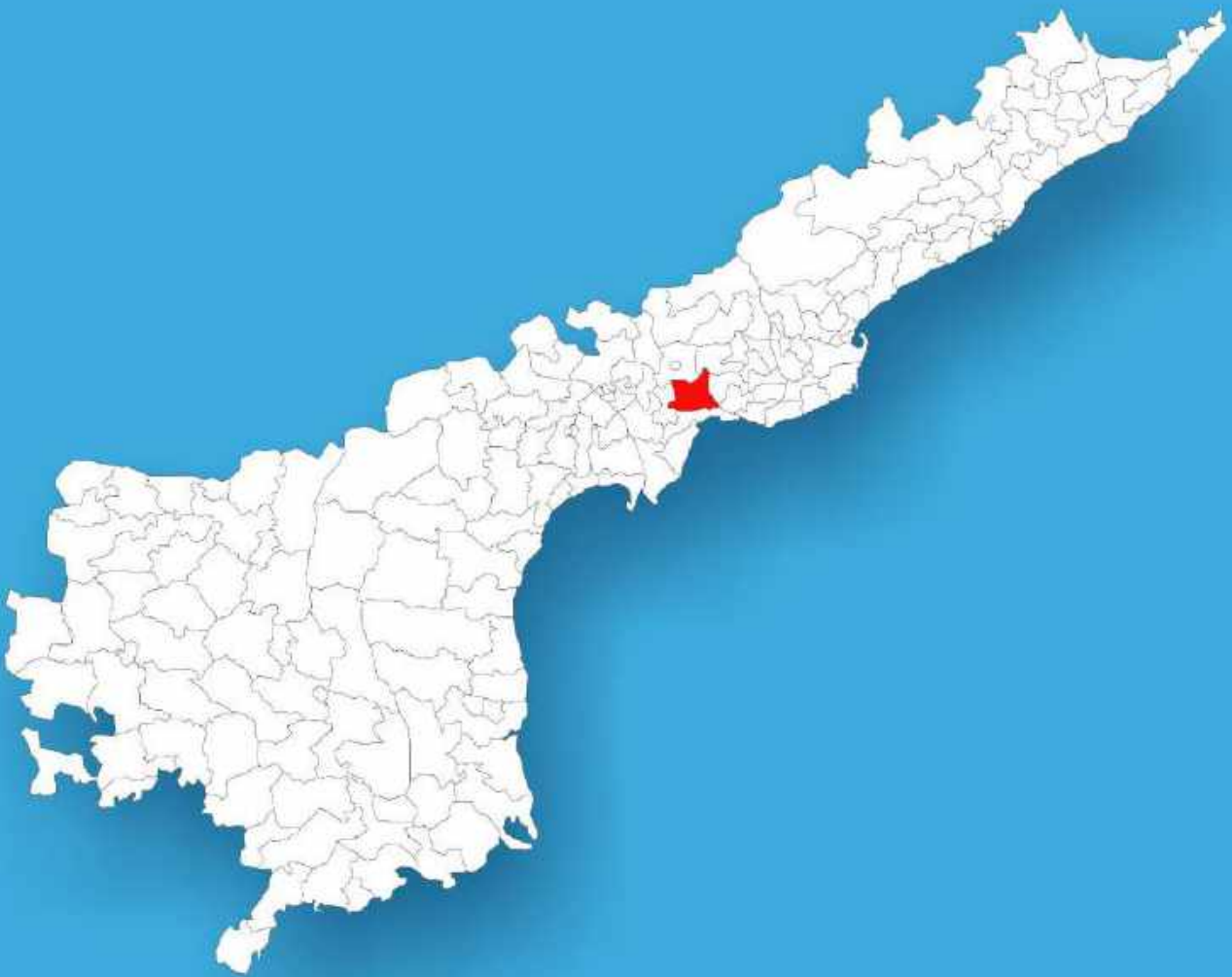




Andhra Pradesh

Assembly Factbook™

Kaikalur Assembly Constituency



Key Electoral Data of Kaikalur
Assembly Constituency (Vidhan Sabha)

Andhra Pradesh
Assembly FactbookTM
Kaikalur Assembly Constituency



Kaikalur Vidhan Sabha

Editor & Director

Dr. R.K. Thukral

Research Editor

Dr. Shafeeq Rahman

Compiled, Researched and Published by Datanet India Pvt. Ltd.

D-100, 1st Floor,

Okhla Industrial Area, Phase-I,
New Delhi- 110020.

Ph.: 91-11- 43580781-84

Email : support@indiastatpublications.com

Website : www.indiastatelections.com

Online Book Store :

www.indiastatpublications.com

Report No. : AFB/AP-073-0125

ISBN : 978-93-87415-43-0

First Edition : January, 2018

Eighth Updated Edition : January, 2025

Price : Rs. 11500/-

US\$ 310

© Datanet India Pvt. Ltd.

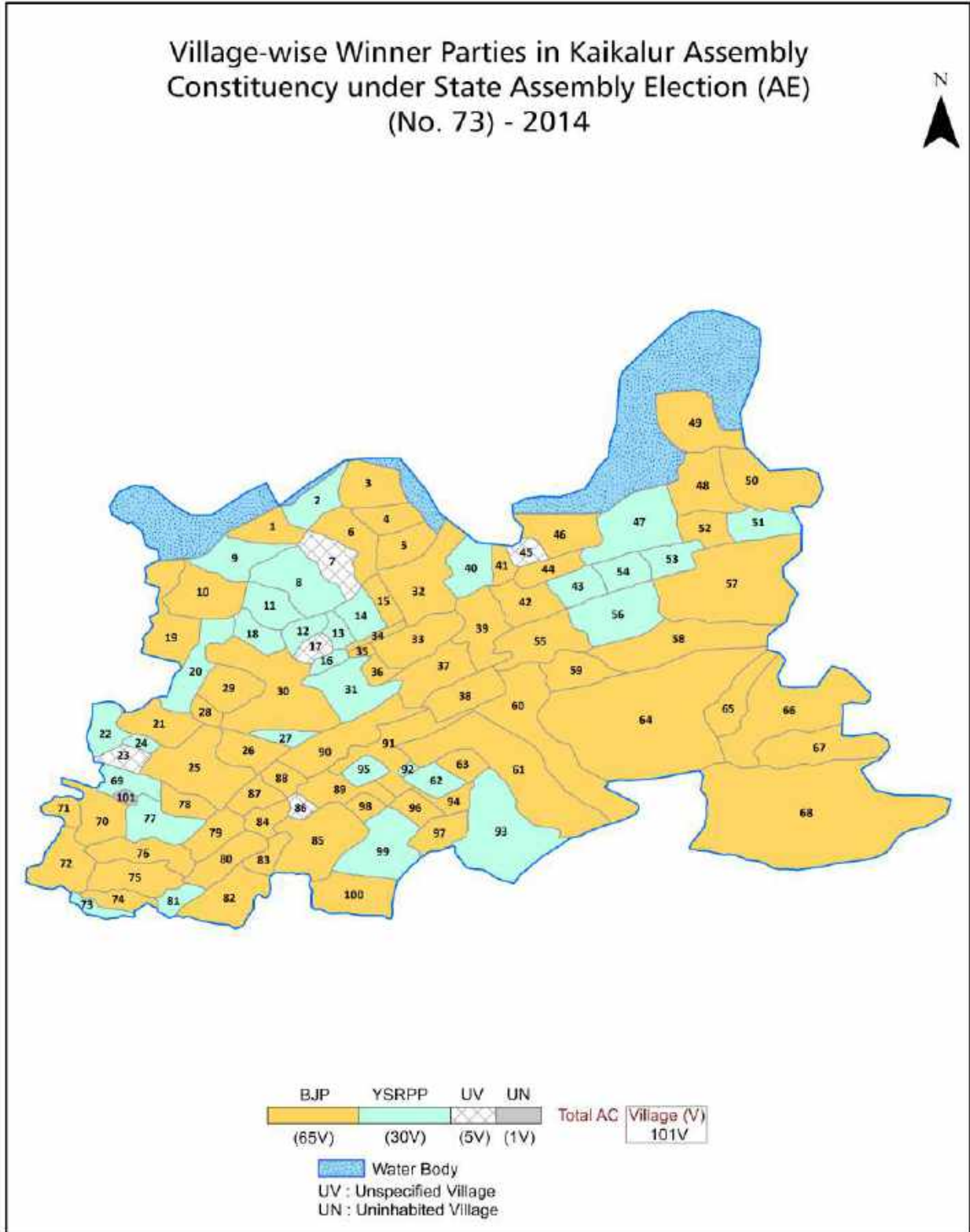
All rights reserved. No part of this book may be reproduced, stored in a retrieval system or transmitted in any form or by any means, mechanical photocopying, photographing, scanning, recording or otherwise without the prior written permission of the publisher. Please refer to Disclaimer at page no. 214 for the use of this publication.

Printed in India

Contents

No.	Particulars	Page No.
	Introduction	
1	Assembly Constituency - (Vidhan Sabha) at a Glance Features of Assembly as per Delimitation Commission of India (2008)	1-2
	Location and Political Maps	
2	Location Map Boundaries of Assembly Constituency - (Vidhan Sabha) in District Boundaries of Assembly Constituency under Parliamentary Constituency - (Lok Sabha) Village-wise Winner Parties- 2024-PE, 2024-AE, 2019-PE, 2019-AE, 2014-PE, 2014-AE, 2009-PE and 2009-AE	3-11
	Administrative Setup (2011)	
3	District Sub-district Towns Villages Inhabited Villages Uninhabited Villages Village Panchayat Intermediate Panchayat	12-18
	Demographics (2011)	
4	Population Households Rural/Urban Population Villages by Population Size Sex Ratio (Total & 0-6 Years) Religious Population Social Population Literacy Rate	19-20
	Electoral Features	
5	Important Dates of Last Elections Held Electors by Gender Service Electors Voters Voters Turnout Polling Stations & Average Number of Electors per Polling Station Electors by Age Group Present Elected Representatives	21-26
	Historical Summary Election Results	
6	Vote Share of Major Parties Winning Margin (Number & Percentage Polarity of Parties Summary Result of Assembly Segment of Parliamentary Elections 2024, 2019, 2014, 2009, 2004 and 1999 Summary Result of Assembly Elections 2024, 2019, 2014, 2009, 2004, 1999, 1994, 1989, 1985, 1983, 1978, 1972, 1967, 1962 and 1955	27-49
	Polling Station Level Election Results	
7	Name and Number of Polling Station 2024-PE, 2024-AE, 2019-PE, 2019-AE, 2014-PE, 2014-AE, 2009-PE and 2009-AE Polling Station-wise Electoral, Voter & Voter Turnout 2024-PE, 2024-AE, 2019-PE, 2019-AE, 2014-PE, 2014-AE, 2009-PE and 2009-AE Polling Station wise Elections Results 2024-PE, 2024-AE, 2019-PE, 2019-AE, 2014-PE, 2014-AE, 2009-PE and 2009-AE	50-192
	Share of Assembly Constituency	
8	Share of Assembly Constituency - (Vidhan Sabha) in State, District and Parliamentary Constituency - (Lok Sabha)	193
	Socio-Economic Amenities (2011)	
9	Access to Administrative Units Agricultural, Manufacturing and Industrial Commodities Demographic Indicators Education Health & Manpower Drinking Water Supply Sanitation Entertainment and Recreations Infrastructure Power Food Allocation Distribution and Marketing of Agriculture Commodities Infrastructure Transport and Road Infrastructure Communication Banking and Financial Services Land Use Irrigation Source	195-209
10	Abbreviation & Sources	211-212
11	Disclaimer	214

Location & Political Map



Administrative Setup

List of Village Panchayat & Intermediate Panchayat (Block) Name - 2011

Village Name	Village Panchayat Name	Intermediate Panchayat Name
Achavaram	Achavaram	Kaikalur
Alapadu	Alapadu	Kaikalur
Alluru	Alluru	Mudinepalle
Amaravathi	Amaravathi	Kalidindi
Appapuram	Appapuram	Mandavalli
Atapaka	Atapaka	Kaikalur
Avakuru	Avakuru	Kalidindi
Ayyavari Rudravaram	Ayyavari Rudravaram	Mandavalli
Bhujabalapatnam	Bhujabalapatnam & Chatakai	Kaikalur
Bhyravapatnam	Bhyravapatnam	Mandavalli
Bomminampadu	Bomminampadu	Mudinepalle
Chavalipadu	Chavalipadu	Mandavalli
Chevuru	Chevuru & Sriharipuram	Mudinepalle
Chigurukota	Chigurukota	Mudinepalle
China Kamanapudi	China Kamanapudi	Mudinepalle
Chinapalaparru	Chinapalaparru	Mudinepalle
Chintalapudi	Chintalapudi	Mandavalli
Chintapadu	Chintapadu	Mandavalli
Dakaram	Dakaram	Mudinepalle
Dayyampadu	Chintapadu	Mandavalli
Devapudi	Devapudi	Mudinepalle
Devaram	Kakarawada	Mudinepalle
Doddipatla	Doddipatla	Kaikalur
Edepalle	Edepalle	Mudinepalle
Gannavaram	Gannavaram	Mandavalli
Gokinampadu	Gokinampadu	Mudinepalle
Gonepadu	Gonepadu	Kaikalur
Gopavaram	Gopavaram	Kaikalur
Guraja	Guraja	Mudinepalle

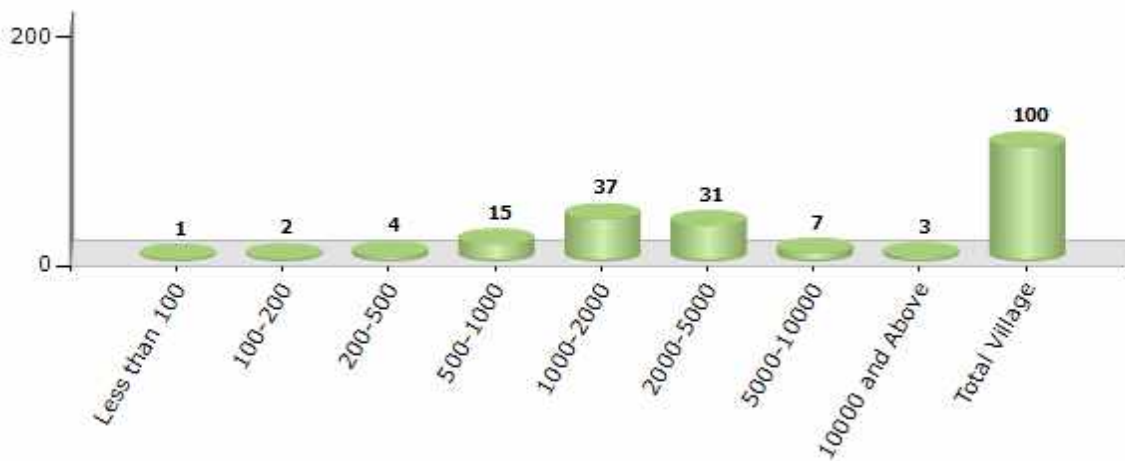
Contd....

Demographics

Number of Villages by Population Size - 2011

Less than 100	100-200	200-500	500-1000	1000-2000	2000-5000	5000-10000	10000 and Above	Total Village
1	2	4	15	37	31	7	3	100

Number of Villages by Population Size - 2011

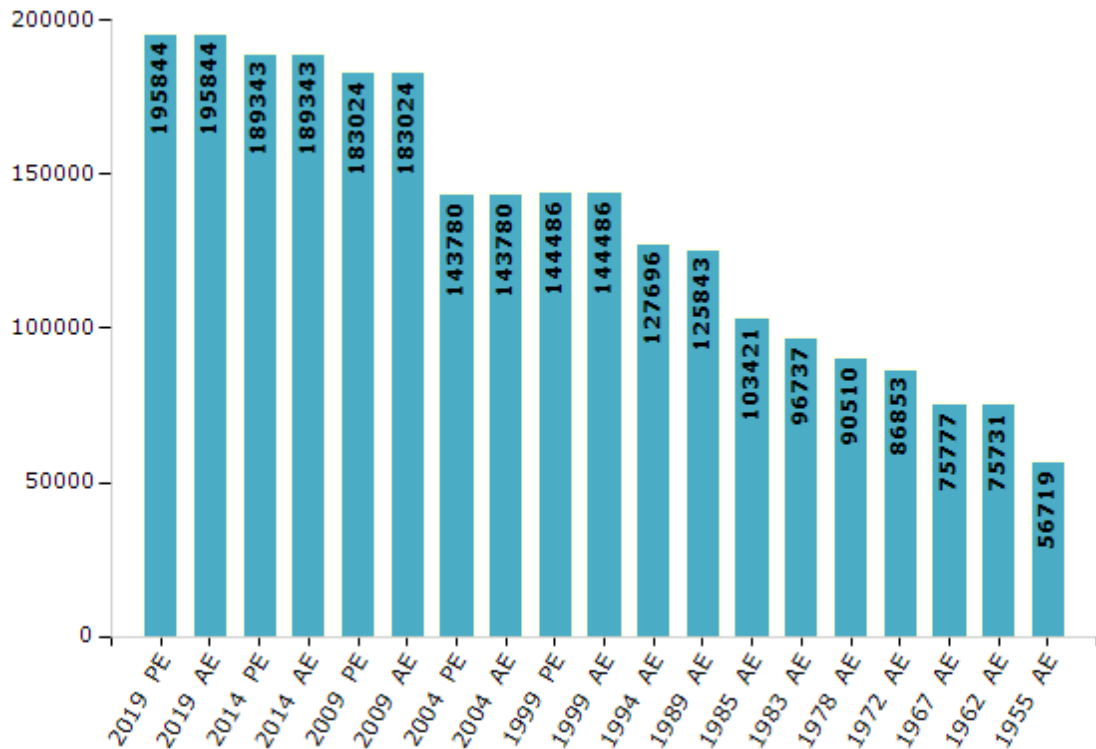


Electoral Features

Electors by Male & Female

Year	Male	Female	Others	Total	Year	Male	Female	Others	Total
2019 PE	97733	98105	6	195844	1994 AE	63764	63932	-	127696
2019 AE	97733	98105	6	195844	1989 AE	62321	63522	-	125843
2014 PE	94512	94821	10	189343	1985 AE	51166	52255	-	103421
2014 AE	94512	94821	10	189343	1983 AE	47541	49196	-	96737
2009 PE	89889	93135	-	183024	1978 AE	44683	45827	-	90510
2009 AE	89889	93135	-	183024	1972 AE	43407	43446	-	86853
2004 PE	71526	72254	-	143780	1967 AE	-	-	-	75777
2004 AE	71526	72254	-	143780	1962 AE	-	-	-	75731
1999 PE	71854	72632	-	144486	1957 AE	-	-	-	-
1999 AE	71854	72632	-	144486	1955 AE	-	-	-	56719

Number of Electors



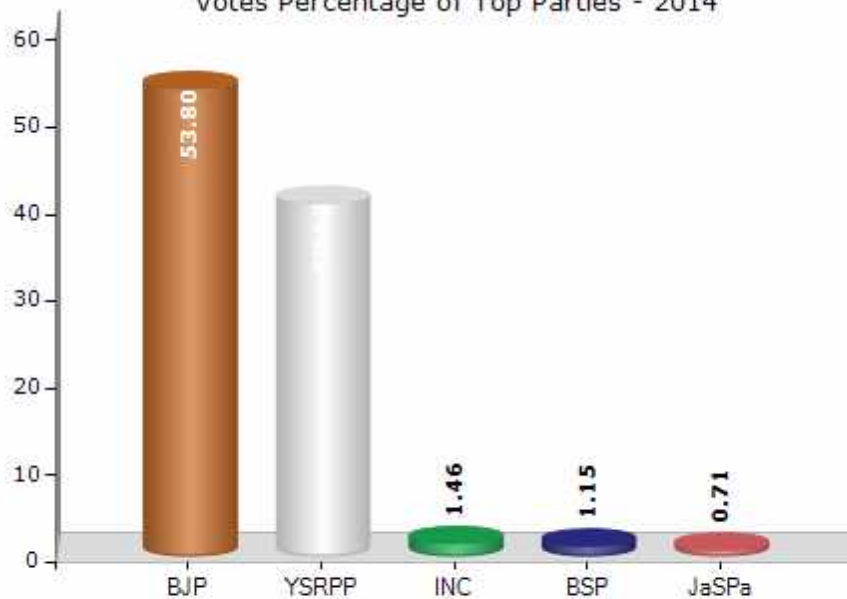
Note : AE : Assembly Election, PE : Assembly Segment of Parliamentary Election

Historical Summary Election Results

Summary Result of Assembly Election - 2014

Candidate Name	Party	Votes	Votes %
Kamineni Srinivas	BJP	88092	53.8
Uppala Ram Prasad	YSRPP	66521	40.63
Naraharasetti Narasimha Rao	INC	2395	1.46
Talari Ramesh	BSP	1882	1.15
Borra Chalamaiah	JaSPa	1170	0.71
Dudemala Dasthagiri	PPOI	966	0.59
Kantheti Sai	IND	567	0.35
Rudrapaka Ratna Rao	ARPS	374	0.23
Rajesh. Nimmagadda	IND	304	0.19
Prema Kumari Paladugu	pjdl	300	0.18
Koti Srinivasa Rao	IND	192	0.12
Jakkula Vijaya Kumar	IND	186	0.11
	NOTA	790	0.48

Votes Percentage of Top Parties - 2014



Polling Station Level Election Results

Number and Name of Polling Stations (PS) (2019 AE)

Number of Polling Stations	Name of Polling Stations	Number of Polling Stations	Name of Polling Stations
1	M.P. Elementary School, Singanapudi Singana Pudi	22	Community Hall, Western Side Room Prathipadu
2	Mandal Parishad Pradhamika Patasala Pakka Bhavanam Singanapudi	23	Community Hall Takkella Ppadu
3	M.P.U.P. School East Side Unikili	24	Community Hall Nutchumilli
4	M.P.U.P. School East Side Mulapeta	25	M.P.U.P.S, N W Corner Buld (Ssa), Gf 1 Room From E.S Pulaparru Pillipadu
5	M.P.P. School, South East Corner, RCC Bui'Ng. Ingilipakalanka	26	M.P.U.P. School, Estarn Side Bui'Ng. Pulaparru Pillipadu
6	Anganwadi School Pucca Building Nandigamalanka	27	Jila Prishath Unnatha Patasala 1 Gadi Lingala
7	M.P.U.P. S N.S New Build.G.F Penumakalanka	28	Mandal Parishad Pradamika Patasala Lingala
8	M.P.U.P. School, Middle RCC Bui'Ng. Penumaka Lanka	29	Z.P.H. School New Building Ground Floor 7th Class Room (North Side) Kaanukollu
9	Gram Panchayat Karyalayam Nandu Gala I C M School Manugunuru	30	Z.P.H. School New Building Ground Floor 6th Class Room (Southern Side) Kaanukollu
10	Mandal Parishad Pradhamika Patasala Kovvaadalanka	31	Mandal Parishad Pradhamika Patasala Kaanukollu Sivaru Allinagaram
11	M.P.P. School, New Building Western Side, Kovvadalanka	32	Comunity Haal, Harijanawada Harijana Colony H/O Kanukollu
12	M.P.P. School Chintapadu	33	Kamunity Haal Chintalapudi
13	M.P.P. School, Central Building, Chintapadu	34	M.P.P. School South Side Building Putlacheruvu, Modugumudi
14	M.P.P. School Dayyampadu	35	Mpps, N.S New Build, (Ssa) W.S Room Putlacheruvu, Modugumudi
15	Rajiv Vidhya Mission (Ssa) M.P.P. School Lokumudi	36	Cbcnc Aided Primary School Kommalamudi
16	M.P.P. School Pakka Bhavanam Lokumudi	37	Community Hall Mudutallapadu
17	M.P.U.P. School Chavalipadu	38	Z.P.H. S S.Block G.F 2nd Room Frm W.Side Mandavalli
18	M.P.U.P. S Southern Block, G.F E.S 1 Room Byrava Patnam	39	Z.P.H. School, South Block, Ground Floor, 2Nd. Room Mandavalli
19	M.P.U.P.Schl, W Wing, G.F, 1st Rm N Side Bhairavapatnam	40	M P Pradhamika School Building Mandavalli
20	M.P.U.P. School, Southern Block, Ground Floor, 2 nd Room From Eastern Side Byravapatnam	41	Salvation Army Aided School Mandavalli
21	M.P.P. School Appapuram	42	M.P.U.P. School, Este Side RCC Bui'Ng Periki Gudem

Contd....

Polling Station Level Election Results

Polling Station-wise Votes Secured by Overall Top Five Parties in Kaikalur Assembly in Assembly Election (AE) under Eluru Parliamentary Constituency in Andhra Pradesh (2019)

Number of Polling Station	Winner - Dulam Nageswara Rao (Dnr) (YSRCP)	Runner-up - Jayamangala Venkata Ramana (TDP)	3rd - B.V.Rao (Busanaboyina Venkateswara Rao) (JnP)	4th - Keerthi Venkata Ramaprasad (BJP)	5th - N Peter Paul Prasad (Chitti) (INC)	NOTA	Other	Total Votes Secured
36	343	145	11	9	7	8	7	530
37	499	130	13	6	5	9	4	666
38	509	255	45	8	6	15	35	873
39	453	336	136	5	13	7	18	968
40	414	253	85	12	5	9	7	785
41	344	121	6	3	3	3	2	482
42	343	264	75	8	4	4	9	707
43	650	115	6	13	7	36	10	837
44	551	243	13	12	17	18	11	865
45	192	54	26	4	5	5	5	291
46	555	291	138	7	20	9	6	1026
47	134	217	19	2	3	1	3	379
48	328	306	21	8	5	7	8	683
49	369	247	8	10	5	12	4	655
50	252	709	7	9	9	3	3	992
51	554	295	8	17	19	9	5	907
52	324	668	5	13	13	2	6	1031
53	299	329	14	6	6	4	2	660
54	331	273	50	5	12	5	14	690
55	222	380	21	5	7	8	10	653
56	382	338	30	6	10	6	3	775
57	361	471	35	5	11	4	3	890
58	224	328	40	11	7	14	11	635
59	173	85	10	9	2	4	3	286
60	202	234	12	3	9	4	5	469
61	437	241	10	1	7	9	4	709
62	405	297	6	5	2	1	1	717
63	462	360	52	8	10	15	12	919
64	176	194	16	5	5	2	4	402
65	279	419	50	5	7	13	13	786
66	261	288	134	6	2	4	10	705
67	310	399	36	13	5	7	8	778
68	483	255	30	9	5	11	8	801
69	500	341	3	8	8	0	14	874
70	246	210	12	2	6	0	1	477

Contd....

Polling Station Level Election Results

Winner, Runner-up and 3rd Party Position & Winning Margin According to Polling Stations in Kaikalur Assembly in Assembly Election (AE) under Eluru Parliamentary Constituency in Andhra Pradesh (2019)

Polling Station Number	Winner Party	Winner Votes (%)	Runner-up Party	Runner-up Votes (%)	Winning Margin Votes (%)	Third Party	Third Party Votes (%)	Other Votes (%)
75	YSRCP	551 (49.73)	TDP	490 (44.22)	61 (5.51)	JnP	31 (2.8)	36 (3.25)
76	YSRCP	395 (51.1)	JnP	227 (29.37)	168 (21.73)	TDP	136 (17.59)	15 (1.94)
77	TDP	277 (45.04)	YSRCP	272 (44.23)	5 (0.81)	JnP	40 (6.5)	26 (4.23)
78	YSRCP	399 (60.82)	TDP	236 (35.98)	163 (24.84)	JnP	9 (1.37)	12 (1.83)
79	TDP	275 (49.28)	YSRCP	231 (41.4)	44 (7.88)	JnP	13 (2.33)	39 (6.99)
80	YSRCP	384 (46.49)	TDP	299 (36.2)	85 (10.29)	JnP	99 (11.99)	44 (5.33)
81	YSRCP	342 (52.45)	TDP	276 (42.33)	66 (10.12)	JnP	17 (2.61)	17 (2.61)
82	TDP	562 (61.76)	YSRCP	291 (31.98)	271 (29.78)	JnP	12 (1.32)	45 (4.95)
83	TDP	408 (48.86)	YSRCP	364 (43.59)	44 (5.27)	JnP	22 (2.63)	41 (4.91)
84	TDP	474 (54.05)	YSRCP	333 (37.97)	141 (16.08)	JnP	26 (2.96)	44 (5.02)
85	YSRCP	300 (49.75)	TDP	204 (33.83)	96 (15.92)	JnP	75 (12.44)	24 (3.98)
86	YSRCP	262 (49.53)	TDP	228 (43.1)	34 (6.43)	JnP	20 (3.78)	19 (3.59)
87	YSRCP	267 (48.28)	TDP	235 (42.5)	32 (5.78)	JnP	29 (5.24)	22 (3.98)
88	YSRCP	396 (49.69)	TDP	370 (46.42)	26 (3.27)	JnP	8 (1)	23 (2.89)
89	TDP	426 (50.77)	YSRCP	377 (44.93)	49 (5.84)	JnP	11 (1.31)	25 (2.98)
90	YSRCP	489 (59.06)	TDP	284 (34.3)	205 (24.76)	JnP	27 (3.26)	28 (3.38)
91	YSRCP	397 (45.11)	TDP	385 (43.75)	12 (1.36)	JnP	74 (8.41)	24 (2.73)
92	YSRCP	336 (43.35)	TDP	327 (42.19)	9 (1.16)	JnP	78 (10.06)	34 (4.39)
93	YSRCP	228 (38)	JnP	188 (31.33)	40 (6.67)	TDP	163 (27.17)	21 (3.5)
94	TDP	288 (59.26)	YSRCP	169 (34.77)	119 (24.49)	JnP	14 (2.88)	15 (3.09)
95	YSRCP	332 (55.99)	TDP	211 (35.58)	121 (20.41)	JnP	22 (3.71)	28 (4.72)
96	YSRCP	256 (38.32)	TDP	233 (34.88)	23 (3.44)	JnP	154 (23.05)	25 (3.74)
97	YSRCP	398 (58.96)	TDP	204 (30.22)	194 (28.74)	JnP	28 (4.15)	45 (6.67)
98	YSRCP	566 (54.27)	TDP	275 (26.37)	291 (27.9)	JnP	155 (14.86)	47 (4.51)
99	TDP	241 (50.21)	YSRCP	233 (48.54)	8 (1.67)	BJP	2 (0.42)	4 (0.83)
100	YSRCP	224 (53.46)	TDP	120 (28.64)	104 (24.82)	JnP	50 (11.93)	25 (5.97)
101	TDP	195 (47.56)	YSRCP	181 (44.15)	14 (3.41)	JnP	18 (4.39)	16 (3.9)
102	TDP	468 (52.17)	YSRCP	310 (34.56)	158 (17.61)	JnP	78 (8.7)	41 (4.57)
103	JnP	289 (45.95)	YSRCP	170 (27.03)	119 (18.92)	TDP	138 (21.94)	32 (5.09)
104	YSRCP	253 (52.38)	TDP	143 (29.61)	110 (22.77)	JnP	70 (14.49)	17 (3.52)
105	YSRCP	151 (61.38)	TDP	65 (26.42)	86 (34.96)	JnP	20 (8.13)	10 (4.07)
106	YSRCP	329 (45.5)	TDP	268 (37.07)	61 (8.43)	JnP	98 (13.55)	28 (3.87)
107	NV	NV (NV)	NV	NV (NV)	NV (NV)	NV	NV (NV)	NV (NV)
108	TDP	390 (46.48)	YSRCP	334 (39.81)	56 (6.67)	JnP	83 (9.89)	32 (3.81)
109	TDP	420 (52.57)	YSRCP	267 (33.42)	153 (19.15)	JnP	50 (6.26)	62 (7.76)
110	YSRCP	603 (80.83)	TDP	107 (14.34)	496 (66.49)	BJP	13 (1.74)	23 (3.08)
111	YSRCP	381 (45.68)	TDP	308 (36.93)	73 (8.75)	JnP	116 (13.91)	29 (3.48)

Contd....

Socio-Economic Amenities - Rural

Access to Education Facilities

Particulars	Number of Villages (% of Population)				
	Available	Not Available	If Not Available (Distance of Nearest Facility)		
			A	B	C
Govt. Primary School	97 (99)	3 (1)	2 (0)	0 (0)	0 (0)
Private Primary School	24 (49)	76 (51)	0 (0)	0 (0)	0 (0)
Govt. Middle School	65 (84)	35 (16)	22 (11)	10 (4)	0 (0)
Private Middle School	7 (22)	93 (78)	0 (0)	2 (1)	0 (0)
Govt. Secondary School	27 (55)	73 (45)	42 (26)	26 (16)	1 (1)
Private Secondary School	6 (25)	94 (75)	2 (1)	2 (1)	0 (0)
Govt. Senior Secondary School	6 (25)	94 (75)	28 (20)	46 (37)	15 (11)
Private Senior Secondary School	3 (18)	97 (82)	0 (0)	1 (1)	4 (7)
Govt. Arts and Science Degree College	2 (15)	98 (85)	6 (5)	28 (21)	45 (36)
Private Arts and Science Degree College	2 (15)	98 (85)	1 (2)	10 (12)	8 (9)
Govt. Engineering College	0 (0)	100 (100)	0 (0)	0 (0)	12 (17)
Private Engineering College	0 (0)	100 (100)	0 (0)	2 (3)	86 (80)
Govt. Medicine College	0 (0)	100 (100)	0 (0)	0 (0)	24 (31)
Private Medicine College	0 (0)	100 (100)	0 (0)	0 (0)	76 (69)
Govt. Management Institute	0 (0)	100 (100)	0 (0)	0 (0)	20 (14)
Private Management Institute	0 (0)	100 (100)	0 (0)	0 (0)	80 (86)
Govt. Polytechnic	1 (7)	99 (93)	7 (9)	32 (38)	16 (18)
Private Polytechnic	0 (0)	100 (100)	2 (1)	4 (3)	38 (24)
Govt. Vocational Training School/ITI	0 (0)	100 (100)	0 (0)	3 (2)	44 (45)
Private Vocational Training School/ITI	0 (0)	100 (100)	0 (0)	7 (7)	46 (45)
Govt. Non Formal Training Centre	0 (0)	100 (100)	0 (0)	1 (1)	99 (99)
Private Non Formal Training Centre	0 (0)	100 (100)	0 (0)	0 (0)	0 (0)
Govt. School For Disabled	0 (0)	100 (100)	0 (0)	0 (0)	55 (69)
Private School For Disabled	0 (0)	100 (100)	0 (0)	0 (0)	45 (31)
Government Others	0 (0)	100 (100)	0 (0)	0 (0)	0 (0)
Private Others	0 (0)	100 (100)	0 (0)	0 (0)	0 (0)

Note : Distance A : Less than 5 km; B : Between 5-10 km; C : 10+ km.; Source : Data Analysis is based on 2011 Census.

DISCLAIMER

The Terms of Use and Disclaimer of Datanet India Private Limited (hereinafter referred to as "Datanet") for use of this analysis report of **Kaikalur Assembly Constituency (Kaikalur Vidhan Sabha)** :-

1. **Assembly Factbook™** is a Registered Trade Mark owned by Datanet.
2. All the maps are sketched and graphical representation only and have not been drawn to the scale and also not to represent the actual geographical area or boundary of the unit.
3. The data for the aforesaid analysis is based on authentic sources and has been culled from the various publications of Census, CSO and NSSO for district and block level data, various central and state government departments, Central & State Elections Commissions and the concerned Returning Officers' releases, Electoral Rolls, Election results and allied publications, internal assessment, surveys, estimates and analysis. Therefore, certain adjustment of data at micro level may have been done to arrive closer to the macro data.
4. Data have been provided on an "As Is" and "As AVAILABLE" basis
5. The colours shown in the maps or diagram and charts of a particular party, alliance or AC are indicative and do not represent them.
6. This publication which includes maps, sheets, graphs and data would be the property under copyright of Datanet only. The user may use these for its internal study, analysis and research purposes. It's public display, re-selling or any commercial uses by the user are not allowed.
7. Datanet has taken due care and caution in compilation and processing of data and allied information, but does not guarantee the accuracy, adequacy or completeness of any information/analysis and will be not responsible for any errors or omissions or for the results obtained from the use of such information/analysis.
8. All the contents for the publication have been culled from various authentic sources and Datanet reasonably believes such sources to be reliable, but does not make any representations, express or implied as to the accuracy or fitness of use of such information. The information or contents of the information/analysis do not constitute advice and should not be relied upon in making (or refraining from making) any decision. Any reliance placed upon the information provided by Datanet is the sole responsibility and strictly at the user's risk.
9. In no event will Datanet be liable for any damages (including, without limitation, damages for loss of business projects, or loss of profits) arising in contract, tort or otherwise from the use of or inability to use any of its contents, or from any action taken (or refrained from being taken) as a result of using the analysis or any of its contents. Datanet its directors, owners, editors, officials, employees, distributor and agents or any associate will not be liable for any errors in the information contained or any consequences arising from the use of the contents of the provided information/analysis.
10. If any provision of these terms and conditions is held invalid or illegal or unenforceable for any reason by any court of competent jurisdiction, such provision shall be severed and the remainder of provisions of the terms and conditions shall continue in full force and effect as if the Term of Use had been executed with the invalid, illegal or unenforceable provision eliminated.
11. If there are any discrepancies in the information provided, please bring it to attention of Datanet for suitable rectification measures.

**Buy Online This Complete Book At
Datanet India eBooks Store**

www.indiastatpublications.com

or go directly at

[http://www.indiastatpublications.com/
Assembly_factbook/Andhra_Pradesh/Eluru/ Kaikalur](http://www.indiastatpublications.com/Assembly_factbook/Andhra_Pradesh/Eluru/Kaikalur)

 **india**stat**elections**

ISBN . 978-93-87415-43-0

