



Andhra Pradesh

Assembly Factbook™

Nuzvid Assembly Constituency



Key Electoral Data of Nuzvid
Assembly Constituency (Vidhan Sabha)

Andhra Pradesh

Assembly Factbook™

Nuzvid Assembly Constituency



Nuzvid Vidhan Sabha

Editor & Director

Dr. R.K. Thukral

Research Editor

Dr. Shafeeq Rahman

Compiled, Researched and Published by Datanet India Pvt. Ltd.

D-100, 1st Floor,

Okhla Industrial Area, Phase-I,
New Delhi- 110020.

Ph.: 91-11- 43580781-84

Email : support@indiastatpublications.com

Website : www.indiastatelections.com

Online Book Store :

www.indiastatpublications.com

Report No. : AFB/AP-070-0125

ISBN : 978-93-87415-76-8

First Edition : January, 2018

Eighth Updated Edition : January, 2025

Price : Rs. 11500/-

US\$ 310

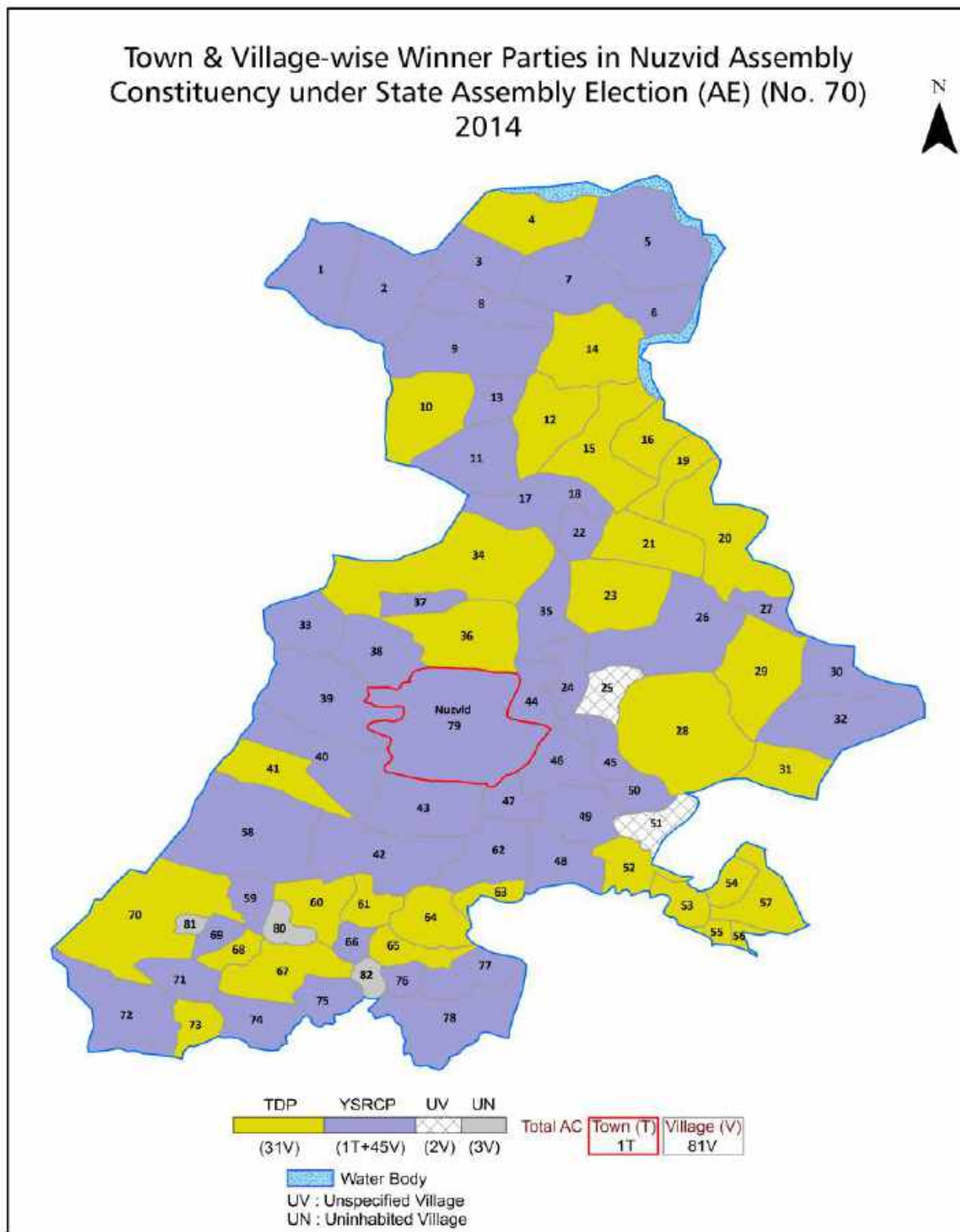
© Datanet India Pvt. Ltd.

All rights reserved. No part of this book may be reproduced, stored in a retrieval system or transmitted in any form or by any means, mechanical photocopying, photographing, scanning, recording or otherwise without the prior written permission of the publisher. Please refer to Disclaimer at page no. 224 for the use of this publication.

Printed in India

No.	Particulars	Page No.
	Introduction	
1	Assembly Constituency - (Vidhan Sabha) at a Glance Features of Assembly as per Delimitation Commission of India (2008)	1-2
	Location and Political Maps	
2	Location Map Boundaries of Assembly Constituency - (Vidhan Sabha) in District Boundaries of Assembly Constituency under Parliamentary Constituency - (Lok Sabha) Town & Village-wise Winner Parties- 2024-PE, 2024-AE, 2019-PE, 2019-AE, 2014-PE, 2014-AE, 2009-PE and 2009-AE	3-11
	Administrative Setup (2011)	
3	District Sub-district Towns Villages Inhabited Villages Uninhabited Villages Village Panchayat Intermediate Panchayat	12-16
	Demographics (2011)	
4	Population Households Rural/Urban Population Towns and Villages by Population Size Sex Ratio (Total & 0-6 Years) Religious Population Social Population Literacy Rate	17-18
	Electoral Features	
5	Important Dates of Last Elections Held Electors by Gender Service Electors Voters Voters Turnout Polling Stations & Average Number of Electors per Polling Station Electors by Age Group Present Elected Representatives	19-24
	Historical Summary Election Results	
6	Vote Share of Major Parties Winning Margin (Number & Percentage Polarity of Parties Summary Result of Assembly Segment of Parliamentary Elections 2024, 2019, 2014, 2009, 2004 and 1999 Summary Result of Assembly Elections 2024, 2019, 2014, 2009, 2004, 1999, 1994, 1989, 1985, 1983, 1978, 1972, 1967, 1962 and 1955	25-47
	Polling Station Level Election Results	
7	Name and Number of Polling Station 2024-PE, 2024-AE, 2019-PE, 2019-AE, 2014-PE, 2014-AE, 2009-PE and 2009-AE Polling Station-wise Electoral, Voter & Voter Turnout 2024-PE, 2024-AE, 2019-PE, 2019-AE, 2014-PE, 2014-AE, 2009-PE and 2009-AE Polling Station wise Elections Results 2024-PE, 2024-AE, 2019-PE, 2019-AE, 2014-PE, 2014-AE, 2009-PE and 2009-AE	48-202
	Share of Assembly Constituency	
8	Share of Assembly Constituency - (Vidhan Sabha) in State, District and Parliamentary Constituency - (Lok Sabha)	203
	Socio-Economic Amenities (2011)	
9	Access to Administrative Units Agricultural, Manufacturing and Industrial Commodities Demographic Indicators Education Health & Manpower Drinking Water Supply Sanitation Entertainment and Recreations Infrastructure Power Food Allocation Distribution and Marketing of Agriculture Commodities Infrastructure Transport and Road Infrastructure Communication Banking and Financial Services Land Use Irrigation Source	205-219
10	Abbreviation & Sources	221-222
11	Disclaimer	224

Location & Political Map



Administrative Setup

List of Village Panchayat & Intermediate Panchayat (Block) Name - 2011

Village Name	Village Panchayat Name	Intermediate Panchayat Name
Adivinekkalam	Adivinekkalam & Gollagudem	Agiripalle
Agiripalle	Agiripalle, Ammavarigudem & Chinagiripalle	Agiripalle
Akkireddigudem	Akkireddigudem	Musunuru
Ananthasagaram	Vattigudipadu	Agiripalle
Annavaram	Annavaram	Nuzvid
Arugolanupeta	Arugolanupeta	Chatrai
Balive	Balive	Musunuru
Bathulavarigudem	Bathulavarigudem	Nuzvid
Boddanapalle	Boddanapalle & Simhadriapparaopeta	Agiripalle
Boravancha	Boravancha	Nuzvid
Burugugudem	Burugugudem	Chatrai
Chakkapalle	Chakkapalle	Musunuru
Chanubanda	Chanubanda & Narasimharao Palem	Chatrai
Chatrai	Chatrai	Chatrai
Chillaboyinapalle	Chillaboyinapalle	Musunuru
Chinnampet	Chinnampet	Chatrai
Chintalavalli	Chintalavalli	Musunuru
Chittapur	Chittapur	Chatrai
Chopparametla	Chopparametla	Agiripalle
Devaragunta	Devaragunta	Nuzvid
Digavalli	Digavalli, Mittagudem & East Digavalli	Nuzvid
Edara	Edara, Kotha Edara & Seetharama Puram	Agiripalle
Edulagudem	Edulagudem	Agiripalle
Ellapuram	Ellapuram	Musunuru
Enamadala	Enamadala	Nuzvid
Gollapalle	Gollapalle	Nuzvid
Gopavaram	Gopavaram	Musunuru
Gullapudi	Gullapudi	Musunuru
Hanumanthunigudem	Hanumanthunigudem	Nuzvid

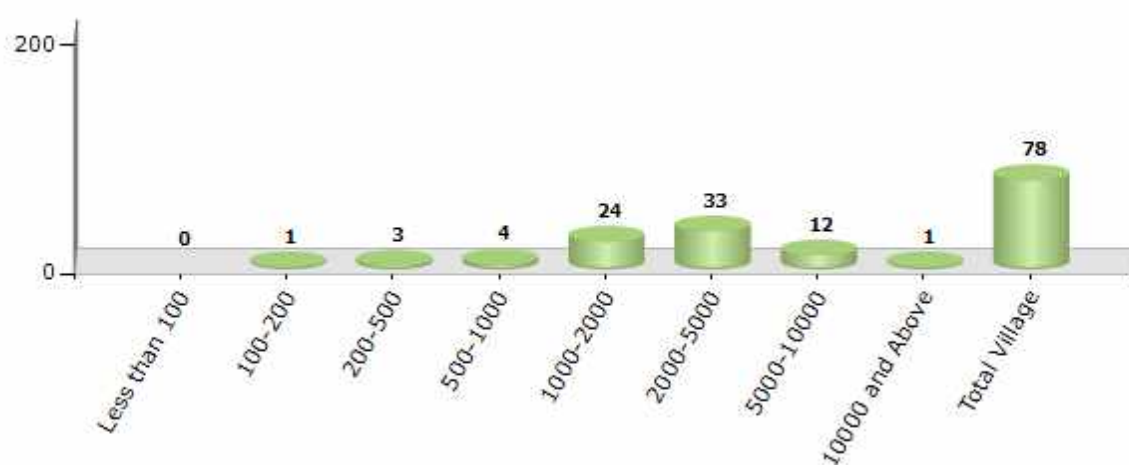
Contd....

Demographics

Number of Villages by Population Size - 2011

Less than 100	100-200	200-500	500-1000	1000-2000	2000-5000	5000-10000	10000 and Above	Total Village
0	1	3	4	24	33	12	1	78

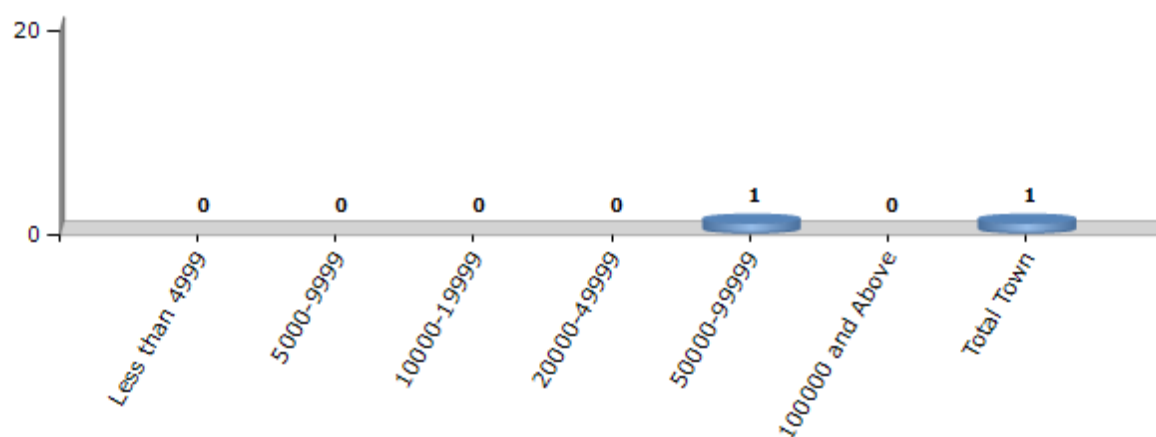
Number of Villages by Population Size - 2011



Number of Towns by Population Size - 2011

Less than 4999	5000-9999	10000-19999	20000-49999	50000-99999	100000 and Above	Total Town
0	0	0	0	1	0	1

Number of Towns by Population Size - 2011

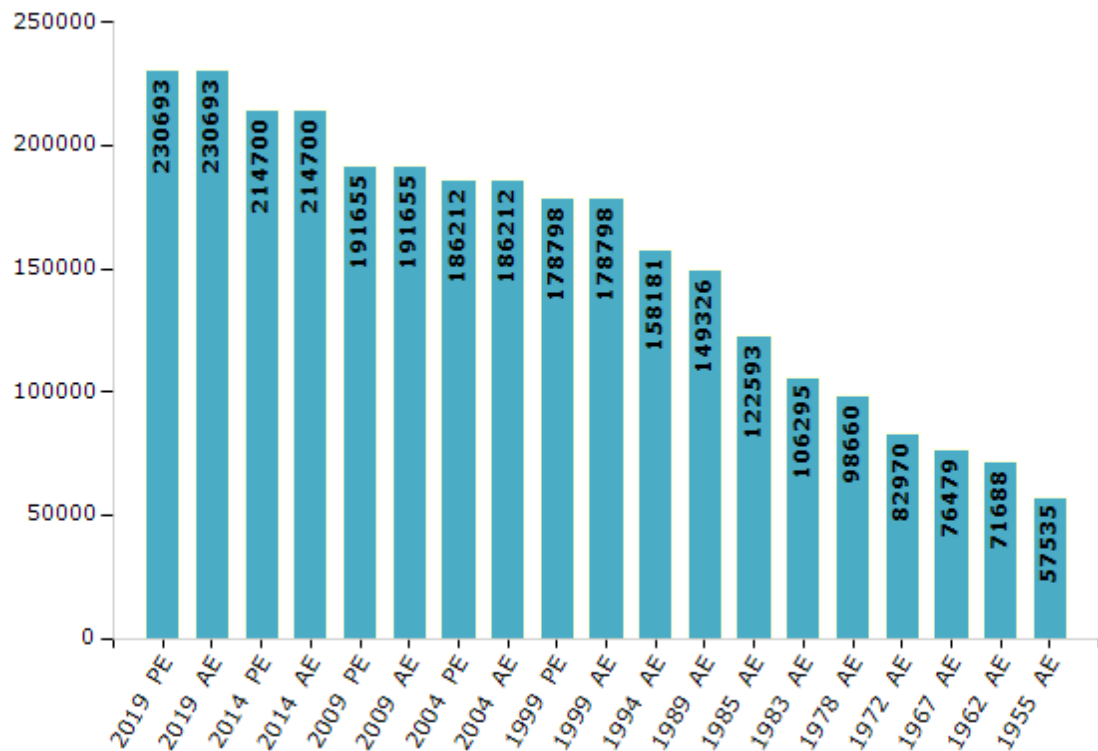


Electoral Features

Electors by Male & Female

Year	Male	Female	Others	Total	Year	Male	Female	Others	Total
2019 PE	115475	115207	11	230693	1994 AE	79709	78472	-	158181
2019 AE	115475	115207	11	230693	1989 AE	75834	73492	-	149326
2014 PE	107769	106920	11	214700	1985 AE	61939	60654	-	122593
2014 AE	107769	106920	11	214700	1983 AE	53394	52901	-	106295
2009 PE	95382	96273	-	191655	1978 AE	49676	48984	-	98660
2009 AE	95382	96273	-	191655	1972 AE	41817	41153	-	82970
2004 PE	93623	92589	-	186212	1967 AE	-	-	-	76479
2004 AE	93623	92589	-	186212	1962 AE	-	-	-	71688
1999 PE	89955	88843	-	178798	1957 AE	-	-	-	-
1999 AE	89955	88843	-	178798	1955 AE	-	-	-	57535

Number of Electors

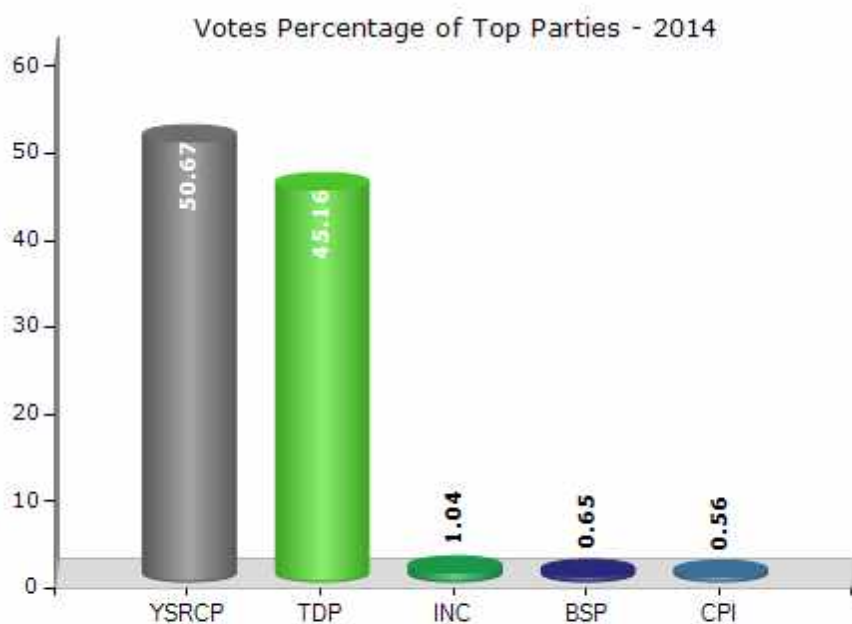


Note : AE : Assembly Election, PE : Assembly Segment of Parliamentary Election

Historical Summary Election Results

Summary Result of Assembly Election - 2014

Candidate Name	Party	Votes	Votes %
Meka Venkata Pratap Apparao	YSRCP	95565	50.67
Muddaraboina Venkateswara Rao	TDP	85168	45.16
Chinnam Rama Kotaiah	INC	1964	1.04
Deva Vara Ravindra Rao Oggu (Nani)	BSP	1230	0.65
Chalasani Venkata Rama Rao	CPI	1062	0.56
Nagaraju Gudiwada	PPOI	877	0.47
Ayyanki Suresh Babu	LSP	679	0.36
Garikipati Srinivasa Rao	IND	326	0.17
Dadi Srinivasarao	JaSPa	323	0.17
Durgam Pullarao	CPI(ML)(L)	277	0.15
Somu Venkata Siva Purna Chandra Rao	IND	191	0.1
Dasari Rajesh	IND	137	0.07
Yandrathi Suryanarayana	IND	122	0.06
	NOTA	665	0.35



Polling Station Level Election Results

Number and Name of Polling Stations (PS) (2019 AE)

Number of Polling Stations	Name of Polling Stations	Number of Polling Stations	Name of Polling Stations
1	M.P.P. School, Krishnaraopalem Krishnarao Palem	22	M.P.U.P. School, Southern Side Room, Pothanapalli Potanapalli
2	Z.P. High School, Western Side Shed Southern Side Room, Chanubanda	23	M.P.U.P. School Old Building, Eastern Side Room Burugugudem Burugu Gudem
3	Z.P. High School School Chanubanda Western Side Shed Northern Side Room, Chanubanda	24	M.P.U.P. New Building, Southern Side Room, Burugugudem
4	Z.P. High School School Chanubanda South Side Building East Side Room, Chanubanda	25	ZphSchool Main Building Northern Side 1st Room, Chatrai
5	MppSchool Old Building, Surampalem H/O Chanubanda	26	ZphSchool Main Building Northern Side 2nd Room, Chatrai
6	MppSchool New Building Surampalem H/O Chanubanda	27	ZphSchool Mail Building Northern Side 3rd Room, Chatrai
7	Zilla Parishad High School New Building Main Hall C.Gudipadu H/O. Chanubanda. Gudipadu H/O Chanubanda	28	Z.P.H. School Main Building Northern Side 4th Room, Chatrai
8	Zilla Parishad High School Old Building Southern Side 1st Room C.Gudipadu H/O. Chanubanda. Gudipadu H/O Chanubanda	29	MppSchool New Building, Polavaram
9	Zilla Parishad High School Old Building Southern Side 2nd Room C.Gudipadu H/O. Chanubanda Gudipadu H/O Chanubanda	30	M.P.P. School Old Building Polavaram
10	MppSchool Eastern Side New Building, Harizanavada, C. Gudipadu H/O Chanubanda C.Gudipadu H/O Chanubanda	31	Z.P.H. School Southern Side, Eastern Wing Building, Polavaram
11	M.P.U.P. School, Southern Side Building Parvatapuram Parvata Puram	32	ZphSchool Western Side, Western Wing Polavaram
12	M.P.P. School, Western Side Building, Chinnampeta	33	M.P.U.P. School, New Building, Arugolanupeta Aarugolanupeta
13	M.P.P. School, Eastern Side Building, Chinnampeta	34	M.P.U.P. School, North West Corner Building, Arugolanupeta
14	MppSchool, South Side Building, Room No. 1, Chinnampeta	35	M.P.U.P. School, Northern Side Building, Janardhanavaram Janaardh Nuvaram
15	Rcm Elementary School, Northern Side, 1st Room, Kotapadu Kota Padu	36	M.P.U.P. School Southern Side Building Janardhanavaram Janaardhanavaram
16	Rcm Elementary School, Northern Side 2nd Room Kotapadu	37	M.P.U.P. School, Eastern Side Building, Tummagudem K Tummagudem
17	Rcm Elementary School, South Side 1st Room Kotapadu	38	M.P.U.P. School, Western Side Building Tummagudem
18	MppSchool Eastren Side Building Cheerpurugudem H/O Kotapadu Cheerpurugudem H/O Kotapadu	39	MppSchool Eastern Side Building Harizanavada H/O Tummagudem
19	MppSchool Western Side Building Cheerpurugudem, H/O Kotapadu Cheerpurugudem H/O Kotapadu	40	MppSchool Western Side Building T-Gudipadu H/O Tummagudem
20	MppSchool New Building, Mankollu	41	M.P.U.P. School, Old Building, Chittapur
21	M.P.U.P. School, Northern Side Room, Pothanapalli Pothana Palli	42	M.P.U.P. School New Building Chittapur

Contd....

Polling Station Level Election Results

Polling Station-wise Votes Secured by Overall Top Five Parties in Nuzvid Assembly in Assembly Election (AE) under Eluru Parliamentary Constituency in Andhra Pradesh (2019)

Number of Polling Station	Winner - Meka Venkata Pratap Apparao (YSRCP)	Runner-up - Muddaraboina Venkateswararao. (TDP)	3rd - Basava Vaykunta Venkata Bhaskara Rao (JnP)	4th - B.D. Ravi Kumar (INC)	5th - Bommareddy Venkata Naga Chandrareddy (BJP)	NOTA	Other	Total Votes Secured
36	482	365	13	6	3	2	2	873
37	376	336	1	2	7	9	1	732
38	420	369	2	5	5	7	0	808
39	403	561	9	8	4	15	3	1003
40	382	340	2	11	10	9	5	759
41	488	360	26	6	9	10	10	909
42	538	503	14	7	5	8	1	1076
43	522	336	5	7	7	7	2	886
44	147	108	5	0	2	2	2	266
45	410	414	9	8	8	18	7	874
46	182	354	5	2	4	1	5	553
47	189	380	3	5	1	12	3	593
48	365	197	2	1	4	2	2	573
49	323	183	2	6	21	8	5	548
50	442	482	1	7	6	14	4	956
51	206	233	0	1	2	0	1	443
52	398	233	31	8	6	14	6	696
53	321	278	50	12	1	7	9	678
54	184	242	11	8	7	5	6	463
55	509	361	22	15	10	14	8	939
56	393	298	2	12	3	5	3	716
57	446	357	2	8	6	17	7	843
58	540	371	54	9	7	13	7	1001
59	501	346	49	8	12	14	5	935
60	390	508	12	11	2	11	3	937
61	269	191	5	3	2	6	1	477
62	386	299	4	13	6	8	6	722
63	488	318	10	10	9	17	9	861
64	212	288	79	2	5	1	5	592
65	249	220	16	4	9	11	3	512
66	483	291	7	8	11	7	5	812
67	249	100	3	4	11	5	4	376
68	467	188	3	5	18	28	2	711
69	220	264	0	2	5	8	0	499
70	299	422	2	8	8	2	0	741

Contd....

Polling Station Level Election Results

Winner, Runner-up and 3rd Party Position & Winning Margin According to Polling Stations in Nuzvid Assembly in Assembly Election (AE) under Eluru Parliamentary Constituency in Andhra Pradesh (2019)

Polling Station Number	Winner Party	Winner Votes (%)	Runner-up Party	Runner-up Votes (%)	Winning Margin Votes (%)	Third Party	Third Party Votes (%)	Other Votes (%)
75	NV	NV (NV)	NV	NV (NV)	NV (NV)	NV	NV (NV)	NV (NV)
76	YSRCP	431 (49.71)	TDP	384 (44.29)	47 (5.42)	BJP	14 (1.61)	38 (4.38)
77	TDP	274 (53.94)	YSRCP	192 (37.8)	82 (16.14)	JnP	10 (1.97)	32 (6.3)
78	TDP	278 (59.91)	YSRCP	153 (32.97)	125 (26.94)	INC	10 (2.16)	23 (4.96)
79	TDP	218 (57.52)	YSRCP	147 (38.79)	71 (18.73)	JnP	8 (2.11)	6 (1.58)
80	YSRCP	347 (46.33)	TDP	336 (44.86)	11 (1.47)	JnP	13 (1.74)	53 (7.08)
81	YSRCP	268 (48.38)	TDP	212 (38.27)	56 (10.11)	JnP	19 (3.43)	55 (9.93)
82	YSRCP	385 (64.27)	TDP	179 (29.88)	206 (34.39)	BJP	11 (1.84)	24 (4.01)
83	YSRCP	498 (82.31)	TDP	86 (14.21)	412 (68.1)	BJP	8 (1.32)	13 (2.15)
84	YSRCP	499 (50.87)	TDP	423 (43.12)	76 (7.75)	INC	12 (1.22)	47 (4.79)
85	TDP	462 (48.33)	YSRCP	445 (46.55)	17 (1.78)	JnP	13 (1.36)	36 (3.77)
86	TDP	348 (49.01)	YSRCP	333 (46.9)	15 (2.11)	INC	9 (1.27)	20 (2.82)
87	YSRCP	235 (51.65)	TDP	191 (41.98)	44 (9.67)	BJP	6 (1.32)	23 (5.05)
88	YSRCP	513 (63.65)	TDP	237 (29.4)	276 (34.25)	JnP	15 (1.86)	41 (5.09)
89	YSRCP	313 (50.24)	TDP	288 (46.23)	25 (4.01)	BJP	7 (1.12)	15 (2.41)
90	TDP	185 (49.6)	YSRCP	175 (46.92)	10 (2.68)	JnP	4 (1.07)	9 (2.41)
91	YSRCP	417 (54.3)	TDP	334 (43.49)	83 (10.81)	INC	7 (0.91)	10 (1.3)
92	TDP	714 (69.19)	YSRCP	275 (26.65)	439 (42.54)	JnP	9 (0.87)	34 (3.29)
93	TDP	578 (60.21)	YSRCP	337 (35.1)	241 (25.11)	JnP	10 (1.04)	35 (3.65)
94	YSRCP	540 (62.14)	TDP	299 (34.41)	241 (27.73)	INC	7 (0.81)	23 (2.65)
95	TDP	561 (58.99)	YSRCP	339 (35.65)	222 (23.34)	BJP	10 (1.05)	41 (4.31)
96	TDP	385 (56.45)	YSRCP	256 (37.54)	129 (18.91)	JnP	26 (3.81)	15 (2.2)
97	TDP	380 (55.88)	YSRCP	230 (33.82)	150 (22.06)	JnP	31 (4.56)	39 (5.74)
98	YSRCP	468 (57.14)	TDP	335 (40.9)	133 (16.24)	INC	5 (0.61)	11 (1.34)
99	YSRCP	183 (61.82)	TDP	98 (33.11)	85 (28.71)	BJP	6 (2.03)	9 (3.04)
100	YSRCP	412 (51.44)	TDP	365 (45.57)	47 (5.87)	BJP	11 (1.37)	13 (1.62)
101	YSRCP	390 (62.9)	TDP	214 (34.52)	176 (28.38)	BJP	7 (1.13)	9 (1.45)
102	YSRCP	336 (54.02)	TDP	262 (42.12)	74 (11.9)	BJP	8 (1.29)	16 (2.57)
103	YSRCP	529 (52.95)	TDP	408 (40.84)	121 (12.11)	JnP	14 (1.4)	48 (4.8)
104	YSRCP	291 (62.99)	TDP	149 (32.25)	142 (30.74)	BJP	5 (1.08)	17 (3.68)
105	YSRCP	386 (55.46)	TDP	274 (39.37)	112 (16.09)	INC	15 (2.16)	21 (3.02)
106	YSRCP	456 (58.31)	TDP	272 (34.78)	184 (23.53)	INC	12 (1.53)	42 (5.37)
107	YSRCP	439 (56.28)	TDP	314 (40.26)	125 (16.02)	INC	8 (1.03)	19 (2.44)
108	YSRCP	230 (53)	TDP	191 (44.01)	39 (8.99)	JnP	2 (0.46)	11 (2.53)
109	YSRCP	544 (51.81)	TDP	462 (44)	82 (7.81)	JnP	13 (1.24)	31 (2.95)
110	TDP	462 (60)	YSRCP	285 (37.01)	177 (22.99)	BJP	7 (0.91)	16 (2.08)
111	TDP	350 (55.03)	YSRCP	275 (43.24)	75 (11.79)	BJP	3 (0.47)	8 (1.26)

Contd....

Socio-Economic Amenities - Rural

Access to Education Facilities

Particulars	Number of Villages (% of Population)				
	Available	Not Available	If Not Available (Distance of Nearest Facility)		
			A	B	C
Govt. Primary School	78 (100)	0 (0)	0 (0)	0 (0)	0 (0)
Private Primary School	14 (27)	64 (73)	0 (0)	0 (0)	0 (0)
Govt. Middle School	61 (90)	17 (10)	8 (3)	7 (4)	0 (0)
Private Middle School	6 (15)	72 (85)	0 (0)	0 (0)	0 (0)
Govt. Secondary School	26 (52)	52 (48)	21 (20)	26 (22)	2 (3)
Private Secondary School	4 (12)	74 (88)	2 (2)	0 (0)	1 (1)
Govt. Senior Secondary School	2 (7)	76 (93)	9 (5)	32 (35)	19 (30)
Private Senior Secondary School	2 (3)	76 (97)	5 (5)	1 (2)	9 (14)
Govt. Arts and Science Degree College	0 (0)	78 (100)	5 (6)	22 (21)	37 (56)
Private Arts and Science Degree College	0 (0)	78 (100)	0 (0)	0 (0)	14 (18)
Govt. Engineering College	0 (0)	78 (100)	0 (0)	0 (0)	0 (0)
Private Engineering College	0 (0)	78 (100)	4 (4)	23 (22)	51 (74)
Govt. Medicine College	0 (0)	78 (100)	0 (0)	0 (0)	0 (0)
Private Medicine College	0 (0)	78 (100)	0 (0)	0 (0)	78 (100)
Govt. Management Institute	0 (0)	78 (100)	0 (0)	0 (0)	0 (0)
Private Management Institute	0 (0)	78 (100)	0 (0)	7 (7)	71 (93)
Govt. Polytechnic	1 (2)	77 (98)	0 (0)	4 (5)	34 (47)
Private Polytechnic	0 (0)	78 (100)	1 (1)	13 (14)	25 (33)
Govt. Vocational Training School/ITI	2 (3)	76 (97)	0 (0)	3 (1)	21 (36)
Private Vocational Training School/ITI	0 (0)	78 (100)	4 (5)	19 (19)	29 (36)
Govt. Non Formal Training Centre	0 (0)	78 (100)	0 (0)	0 (0)	78 (100)
Private Non Formal Training Centre	0 (0)	78 (100)	0 (0)	0 (0)	0 (0)
Govt. School For Disabled	0 (0)	78 (100)	0 (0)	0 (0)	78 (100)
Private School For Disabled	0 (0)	78 (100)	0 (0)	0 (0)	0 (0)
Government Others	0 (0)	78 (100)	0 (0)	0 (0)	0 (0)
Private Others	0 (0)	78 (100)	0 (0)	0 (0)	0 (0)

Note : Distance A : Less than 5 km; B : Between 5-10 km; C : 10+ km.; Source : Data Analysis is based on 2011 Census.

DISCLAIMER

The Terms of Use and Disclaimer of Datanet India Private Limited (hereinafter referred to as "Datanet") for use of this analysis report of **Nuzvid Assembly Constituency (Nuzvid Vidhan Sabha)** :-

1. **Assembly Factbook™** is a Registered Trade Mark owned by Datanet.
2. All the maps are sketched and graphical representation only and have not been drawn to the scale and also not to represent the actual geographical area or boundary of the unit.
3. The data for the aforesaid analysis is based on authentic sources and has been culled from the various publications of Census, CSO and NSSO for district and block level data, various central and state government departments, Central & State Elections Commissions and the concerned Returning Officers' releases, Electoral Rolls, Election results and allied publications, internal assessment, surveys, estimates and analysis. Therefore, certain adjustment of data at micro level may have been done to arrive closer to the macro data.
4. Data have been provided on an "As Is" and "As AVAILABLE" basis
5. The colours shown in the maps or diagram and charts of a particular party, alliance or AC are indicative and do not represent them.
6. This publication which includes maps, sheets, graphs and data would be the property under copyright of Datanet only. The user may use these for its internal study, analysis and research purposes. It's public display, re-selling or any commercial uses by the user are not allowed.
7. Datanet has taken due care and caution in compilation and processing of data and allied information, but does not guarantee the accuracy, adequacy or completeness of any information/analysis and will be not responsible for any errors or omissions or for the results obtained from the use of such information/analysis.
8. All the contents for the publication have been culled from various authentic sources and Datanet reasonably believes such sources to be reliable, but does not make any representations, express or implied as to the accuracy or fitness of use of such information. The information or contents of the information/analysis do not constitute advice and should not be relied upon in making (or refraining from making) any decision. Any reliance placed upon the information provided by Datanet is the sole responsibility and strictly at the user's risk.
9. In no event will Datanet be liable for any damages (including, without limitation, damages for loss of business projects, or loss of profits) arising in contract, tort or otherwise from the use of or inability to use any of its contents, or from any action taken (or refrained from being taken) as a result of using the analysis or any of its contents. Datanet its directors, owners, editors, officials, employees, distributor and agents or any associate will not be liable for any errors in the information contained or any consequences arising from the use of the contents of the provided information/analysis.
10. If any provision of these terms and conditions is held invalid or illegal or unenforceable for any reason by any court of competent jurisdiction, such provision shall be severed and the remainder of provisions of the terms and conditions shall continue in full force and effect as if the Term of Use had been executed with the invalid, illegal or unenforceable provision eliminated.
11. If there are any discrepancies in the information provided, please bring it to attention of Datanet for suitable rectification measures.

Buy Online This Complete Book At
Datanet India eBooks Store

www.indiastatpublications.com

or go directly at

[http://www.indiastatpublications.com/
Assembly_factbook/Andhra_Pradesh/Eluru/ Nuzvid](http://www.indiastatpublications.com/Assembly_factbook/Andhra_Pradesh/Eluru/Nuzvid)

 **indiastat**elections

ISBN : 978-93-87415-76-8

