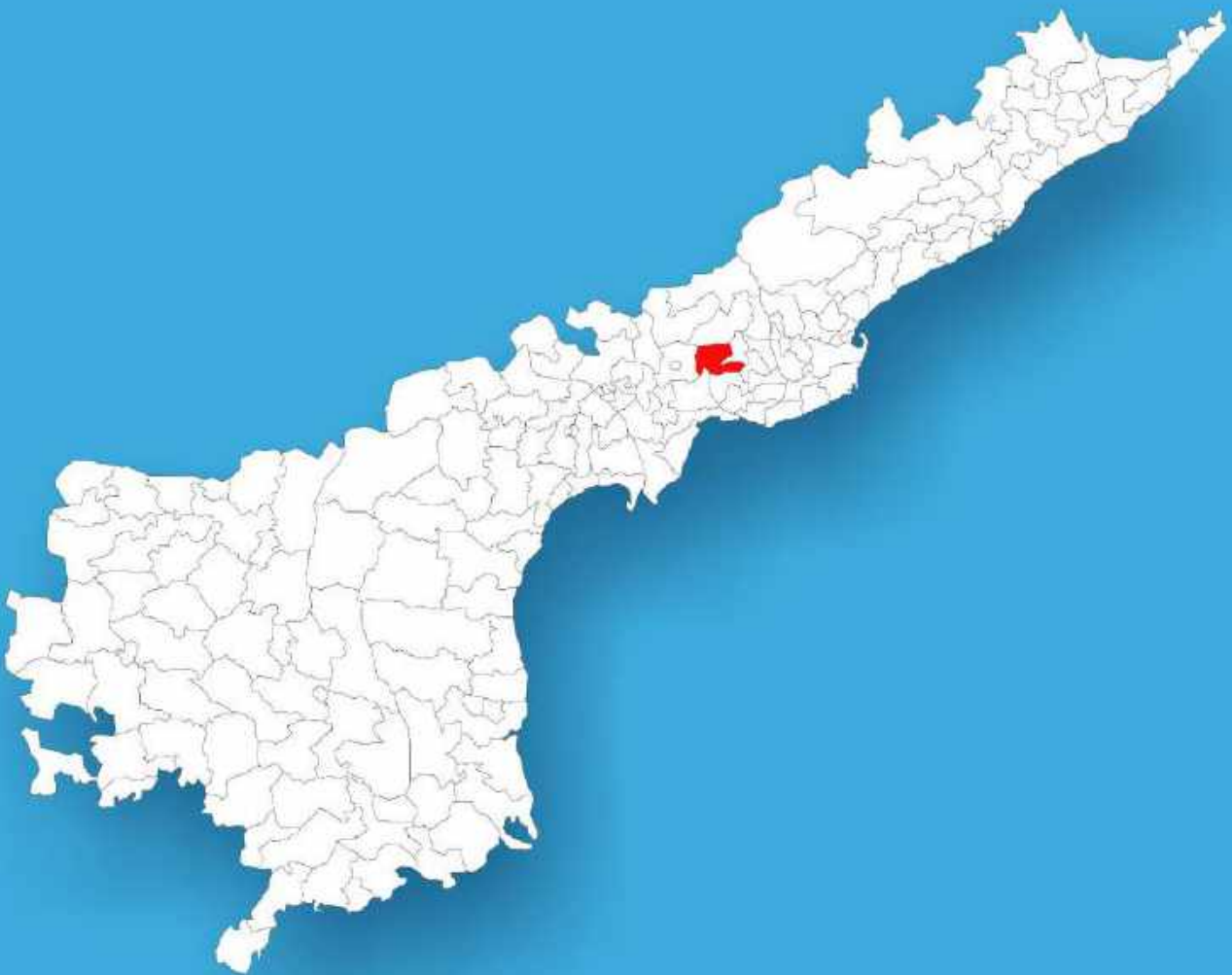




Andhra Pradesh

# Assembly Factbook™

Unguturu Assembly Constituency



Key Electoral Data of Unguturu  
Assembly Constituency (Vidhan Sabha)

Andhra Pradesh  
**Assembly Factbook**<sup>TM</sup>  
Unguturu Assembly Constituency



Unguturu Vidhan Sabha

## **Editor & Director**

Dr. R.K. Thukral

## **Research Editor**

Dr. Shafeeq Rahman

## **Compiled, Researched and Published by Datanet India Pvt. Ltd.**

D-100, 1st Floor,

Okhla Industrial Area, Phase-I,  
New Delhi- 110020.

Ph.: 91-11- 43580781-84

Email : support@indiastatpublications.com

Website : www.indiastatelections.com

## **Online Book Store :**

www.indiastatpublications.com

**Report No. :** AFB/AP-063-0125

**ISBN :** 978-93-5293-033-3

**First Edition :** January, 2018

**Eighth Updated Edition :** January, 2025

**Price :** Rs. 11500/-

US\$ 310

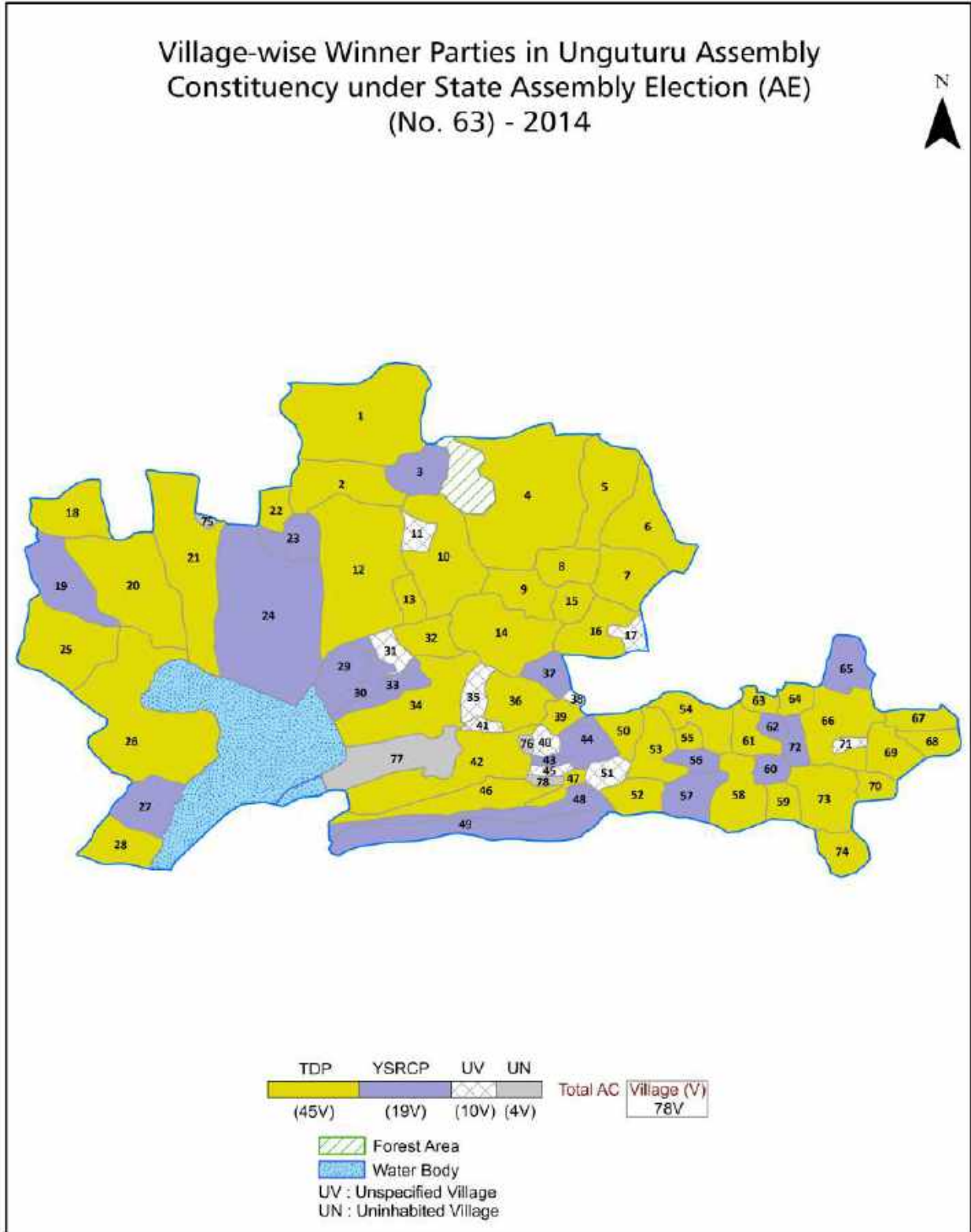
**© Datanet India Pvt. Ltd.**

All rights reserved. No part of this book may be reproduced, stored in a retrieval system or transmitted in any form or by any means, mechanical photocopying, photographing, scanning, recording or otherwise without the prior written permission of the publisher. Please refer to Disclaimer at page no. 174 for the use of this publication.

Printed in India

No.	Particulars	Page No.
	<b>Introduction</b>	
1	Assembly Constituency - (Vidhan Sabha) at a Glance   Features of Assembly as per Delimitation Commission of India (2008)	1-2
	<b>Location and Political Maps</b>	
2	Location Map   Boundaries of Assembly Constituency - (Vidhan Sabha) in District   Boundaries of Assembly Constituency under Parliamentary Constituency - (Lok Sabha)   Village-wise Winner Parties- 2024-PE, 2024-AE, 2019-AE, 2014-PE, 2014-AE, 2009-PE and 2009-AE	3-11
	<b>Administrative Setup (2011)</b>	
3	District   Sub-district   Towns   Villages   Inhabited Villages   Uninhabited Villages   Village Panchayat   Intermediate Panchayat	12-16
	<b>Demographics (2011)</b>	
4	Population   Households   Rural/Urban Population   Villages by Population Size   Sex Ratio (Total & 0-6 Years)   Religious Population   Social Population   Literacy Rate	17-18
	<b>Electoral Features</b>	
5	Important Dates of Last Elections Held   Electors by Gender   Service Electors   Voters   Voters Turnout   Polling Stations & Average Number of Electors per Polling Station   Electors by Age Group   Present Elected Representatives	19-24
	<b>Historical Summary Election Results</b>	
6	Vote Share of Major Parties   Winning Margin (Number & Percentage)   Polarity of Parties   Summary Result of Assembly Segment of Parliamentary Elections 2024, 2019, 2014, 2009, 2004 and 1999   Summary Result of Assembly Elections 2024, 2019, 2014, 2009, 2004, 1999, 1994, 1989, 1985, 1983, 1978, 1972 and 1967	25-45
	<b>Polling Station Level Election Results</b>	
7	Name and Number of Polling Station 2024-PE, 2024-AE, 2019-AE, 2014-PE, 2014-AE, 2009-PE and 2009-AE   Polling Station-wise Electoral, Voter & Voter Turnout 2024-PE, 2024-AE, 2019-AE, 2014-PE, 2014-AE, 2009-PE and 2009-AE   Polling Station wise Elections Results 2024-PE, 2024-AE, 2019-AE, 2014-PE, 2014-AE, 2009-PE and 2009-AE	46-152
	<b>Share of Assembly Constituency</b>	
8	Share of Assembly Constituency - (Vidhan Sabha) in State, District and Parliamentary Constituency - (Lok Sabha)	153
	<b>Socio-Economic Amenities (2011)</b>	
9	Access to Administrative Units   Agricultural, Manufacturing and Industrial Commodities   Demographic Indicators   Education   Health & Manpower   Drinking Water Supply   Sanitation   Entertainment and Recreations Infrastructure   Power   Food Allocation Distribution and Marketing of Agriculture Commodities Infrastructure   Transport and Road Infrastructure   Communication   Banking and Financial Services   Land Use   Irrigation Source	155-169
10	<b>Abbreviation &amp; Sources</b>	171-172
11	<b>Disclaimer</b>	174

Location & Political Map



## Administrative Setup

### List of Village Panchayat & Intermediate Panchayat (Block) Name - 2011

Village Name	Village Panchayat Name	Intermediate Panchayat Name
A.Gokavaram	A.Gokavaram & Thimmayyapalem	Unguturu
Adavikolanu	Adavikolanu	Nidamarra
Agadallanka	Agadallanka, Korukollu & Laxmipuram	Bhimadole
Agraharagopavaram	Agraharagopavaram	Ganapavaram
Amberpeta	Amberpeta & Kurellagudem	Bhimadole
Amudalapalle	Amudalapalle	Nidamarra
Ardhavaram	Ardhavaram	Ganapavaram
Badampudi	Badampudi & Uppakapadu	Unguturu
Bavayapalem	Bavayapalem	Nidamarra
Bhimadole	Bhimadole	Bhimadole
Bommidi	Bommidi	Unguturu
Buvvanapalle	Buvvanapalle	Nidamarra
Bynepalle	Bynepalle	Nidamarra
Chanamilli	Chanamilli	Nidamarra
Chebrole Khandrika	Chebrolu	Unguturu
Chebrolu	Apparaopeta, Chebrole & Narayanapuram	Unguturu
Cherukuganuma Agraharam	Cherukuganuma Agraharam	Ganapavaram
Chettunnapadu	Chettunnapadu	Bhimadole
Chinanindrakolanu	Chinanindrakolanu	Nidamarra
Chinaramachandrapuram	Ganapavaram	Ganapavaram
Dasulakumudavalli	Dasulakumudavalli	Ganapavaram
Devaragopavaram	Devaragopavaram	Nidamarra
Dontavaram	Dontavaram	Unguturu
Duddepudi	Duddepudi	Bhimadole
Enikepalle	Enikepalle	Nidamarra
Ganapavaram	Ganapavaram	Ganapavaram
Gopinadhapatnam	Gopinadhapatnam	Unguturu
Gunaparru	Gunaparru	Nidamarra
Gundugolanu	Gundugolanu	Bhimadole

Contd....

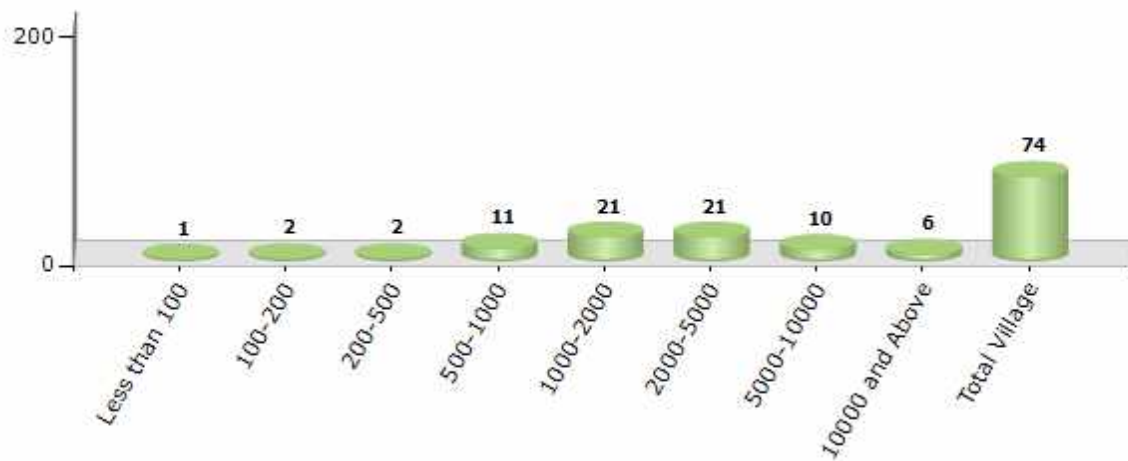


## Demographics

### Number of Villages by Population Size - 2011

Less than 100	100-200	200-500	500-1000	1000-2000	2000-5000	5000-10000	10000 and Above	Total Village
1	2	2	11	21	21	10	6	74

Number of Villages by Population Size - 2011

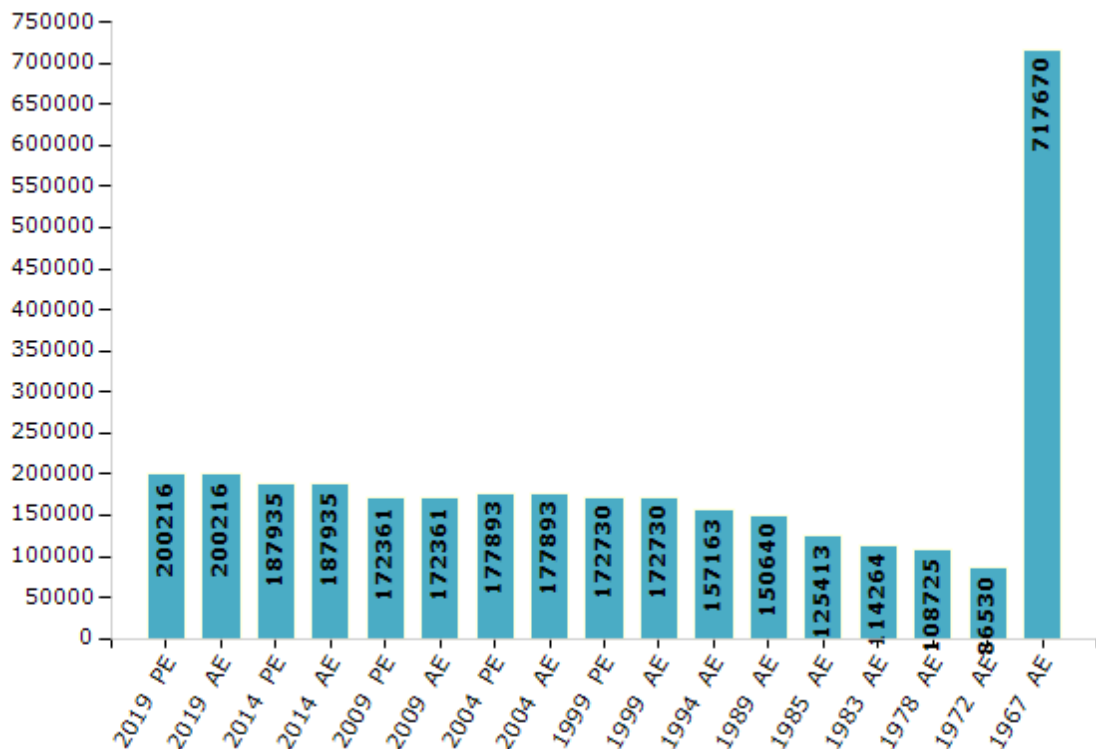


## Electoral Features

### Electors by Male & Female

Year	Male	Female	Others	Total	Year	Male	Female	Others	Total
2019 PE	99346	100861	9	200216	1994 AE	78656	78507	-	157163
2019 AE	99346	100861	9	200216	1989 AE	75185	75455	-	150640
2014 PE	93498	94430	7	187935	1985 AE	61741	63672	-	125413
2014 AE	93498	94430	7	187935	1983 AE	55750	58514	-	114264
2009 PE	84712	87649	-	172361	1978 AE	52995	55730	-	108725
2009 AE	84712	87649	-	172361	1972 AE	41727	44803	-	86530
2004 PE	88879	89014	-	177893	1967 AE	-	-	-	717670
2004 AE	88879	89014	-	177893	1962 AE	-	-	-	-
1999 PE	86800	85930	-	172730	1957 AE	-	-	-	-
1999 AE	86800	85930	-	172730	1955 AE	-	-	-	-

Number of Electors



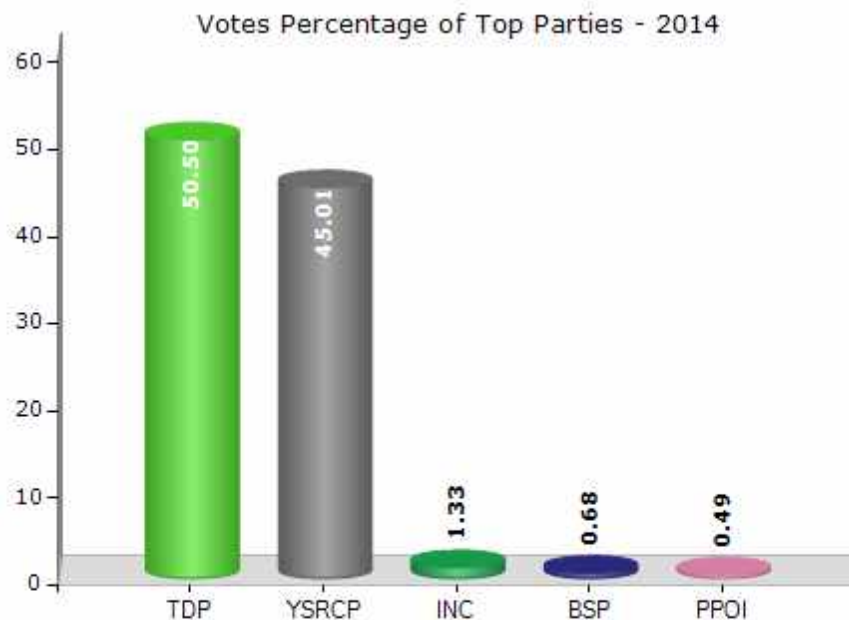
Note : AE : Assembly Election, PE : Assembly Segment of Parliamentary Election



## Historical Summary Election Results

### Summary Result of Assembly Election - 2014

Candidate Name	Party	Votes	Votes %
Ganni Veeranjanyulu	TDP	82118	50.5
Puppala Srinivasa Rao (Vasubabu)	YSRCP	73188	45.01
Kolli Appa Rao	INC	2161	1.33
Karem Lenin	BSP	1104	0.68
Murali Krishna Perumalla	PPOI	799	0.49
Udataala Srinivasa Rao	IND	537	0.33
Yerragopu Venkata Lakshmi Padmavathi	JaSPa	449	0.28
Elicherla Prabhudas	IND	411	0.25
Vuppala Srinivas	IND	399	0.25
Geddam Naga Vigneswara Rao (Vignesh)	IND	299	0.18
	NOTA	1130	0.69



## Polling Station Level Election Results

### Number and Name of Polling Stations (PS) (2019 AE)

Number of Polling Stations	Name of Polling Stations	Number of Polling Stations	Name of Polling Stations
1	M.P.Up School Yarramillipadu Nallamadu Shivaru Yarramillipadu	22	M.P.P. School No. 2, Western Side Room, Unguturu
2	M.P.P. School, Nallamadu	23	M.P.P. School No. 2, Eastern Side, New Building, Unguturu
3	M.P.P. School, Kottabhavanam, Kamsaligunta Kamsaligunta	24	G P Community Hall Unguturu
4	Z.P. High School, Northern Side Room, Gollagudem Nallamadu Shivaru Gollagudem	25	M.P.P. School, Eastern Side Room, S.S.A. Building, Salipeta, Unguturu
5	Z.P. High School, Sourthern Side Room, Gollagudem Nallamadu Shivaru Gollagudem	26	Gram Panchayat Office Meeting Halla, Unguturu
6	Z.P. High School Southern Side Room No 3 Gollagudem Z.P. High School, Southern Side Room No. 3 Gollagudem	27	M.P.P School (Model Primary School ) Eastern Side Building, Unguturu
7	M.P.P. School, S.S.A. Building, Gopalapuram Nallamadu Shivaru Gopalapuram	28	Z.P. High School, Pata Bhavanam, Western Side Room, Kagupadu
8	M.P.P. School, S.S.A. Building, Ramachandrapuram	29	Z.P. High School Pathabhavanam Western Side Room 2 Kagupadu Z.P.Highschoolpatabhavanamwesternsideroom2Kagupadu
9	M.P.U.P. School, Eastern Side, A.Gokavaram Akkupalli Gokavaram	30	M.P.U.P. School Eastern Side Room, China Vellamilli Chinavellamilli
10	M.P.U.P. School, 1st Room, New Block, A.Gokavaram M.P.U.P. School Eastern Side A.Gokavaram	31	M.P.U.P. School, Western Side Room, Ch.Vellamilli Chinavellamilli
11	M.P.U.P. School, Southern Side, A.Gokavaram Akkupalli Gokavaram	32	M.P.P School Ground Floor Chintayagudem H/O Chinna Vellamilli M.P.Pschoolgroundfloorchintayagudem H/Ochinnvellam
12	M.P.P. School, New Ssa Building, Thimmayyapalem Akkupalli Gokavaram Shivaru Thimmayyapalem	33	M.P.P. School, Western Side Room, P.Vellamilli Pedavellamilli
13	M.P.P School New Building Kothagudem M.P.P School Kothagudem	34	M.P.P. School, Eastern Side Room, P.Vellamilli Pedavellamilli
14	M.P.P. School, Gopinadhapatnam	35	M.P.P. School, Sarva Siksha Abhiyan, Patha Bhavanam, Badampudi
15	M.P.P School Gopinadhapatnam Colony	36	M.P.P. School, Sarva Siksha Abhiyan, Kotha Bhavanam, Badampudi
16	M.P.U.P. School, Northern Side Room (New Building), Neeladripuram Unguturu Shivaru Neeladripuram	37	M.P.P. School No. 1, Ground Floor, 5th Class Room, Badampudi
17	M.P.U.P. School, Southern Side Room (New Building), Neeladripuram Unguturu Shivaru Neeladripuram	38	M.P.P. School, Eastern Side Room Uppakapadu Badampudi Shivaru Uppakapadu
18	M.P.P. School, New Building, Gullapadu Unguturu Shivaru Gullapadu	39	M.P.P. School Western Side Room, Uppakapadu Badampudi Shivaru Uppakapadu
19	M.P.P. School, Southern Side Room, Yerramalla Unguturu Shivaru Yerramalla	40	M.P.P. School No. 1, Northern Part, Bommididi
20	M.P.P. School, Nachugunta Unguturu Shivaru Nachugunta	41	M.P.P. School No2 Eastern Side Room Sc Colony, Bommididi
21	M.P.P. School, North Side Room, Kothagudem H/O.Nachugunta Nachugunta Shivaru Kothagudem	42	M.P.P. School, Donthavaram

Contd....

## Polling Station Level Election Results

### Polling Station-wise Votes Secured by Overall Top Five Parties in Unguturu Assembly in Assembly Election (AE) under Eluru Parliamentary Constituency in Andhra Pradesh (2019)

Number of Polling Station	Winner - Puppala Srinivasarao (Vasubabu) (YSRCP)	Runner-up - Ganni Veeranjanyulu (TDP)	3rd - Nowdu Venkata Ramana Babu (JnP)	4th - Inti Udaya Bhaskara rao (BJP)	5th - Hari Kumara Raju Pathapati (INC)	NOTA	Other	Total Votes Secured
36	480	301	29	19	7	14	4	854
37	414	300	30	8	12	10	7	781
38	464	234	94	12	7	25	10	846
39	425	174	189	5	7	4	1	805
40	420	319	81	10	11	10	2	853
41	514	255	53	10	4	7	8	851
42	434	254	50	3	6	11	4	762
43	269	281	43	12	6	6	1	618
44	321	283	26	6	2	14	3	655
45	348	146	105	8	4	4	2	617
46	354	224	19	3	0	6	2	608
47	446	302	12	6	11	3	3	783
48	512	312	36	11	12	20	3	906
49	616	212	40	12	2	11	2	895
50	364	279	8	5	3	9	5	673
51	507	323	28	13	9	30	2	912
52	530	326	36	7	4	20	5	928
53	507	332	52	15	8	7	5	926
54	410	298	58	14	11	22	11	824
55	428	282	64	25	6	20	8	833
56	435	312	69	14	10	11	11	862
57	623	277	23	9	5	9	2	948
58	571	350	25	15	7	18	4	990
59	195	160	11	6	0	3	1	376
60	646	281	39	19	6	12	2	1005
61	448	394	39	17	5	11	3	917
62	349	302	30	4	6	9	6	706
63	534	318	20	14	7	18	7	918
64	471	284	53	15	6	10	2	841
65	505	307	68	9	9	17	2	917
66	415	429	36	15	5	23	7	930
67	621	261	12	10	7	13	1	925
68	589	238	18	13	8	29	5	900
69	337	462	9	11	2	24	5	850
70	479	341	27	12	7	15	5	886

Contd....

Polling Station Level Election Results

Winner, Runner-up and 3rd Party Position & Winning Margin According to Polling Stations in Unguturu Assembly in Assembly Election (AE) under Eluru Parliamentary Constituency in Andhra Pradesh (2019)

Polling Station Number	Winner Party	Winner Votes (%)	Runner-up Party	Runner-up Votes (%)	Winning Margin Votes (%)	Third Party	Third Party Votes (%)	Other Votes (%)
75	YSRCP	609 (60.78)	TDP	257 (25.65)	352 (35.13)	JnP	90 (8.98)	46 (4.59)
76	YSRCP	726 (74.01)	TDP	168 (17.13)	558 (56.88)	JnP	51 (5.2)	36 (3.67)
77	YSRCP	555 (60.99)	TDP	231 (25.38)	324 (35.61)	JnP	103 (11.32)	21 (2.31)
78	YSRCP	675 (72.27)	TDP	169 (18.09)	506 (54.18)	JnP	40 (4.28)	50 (5.35)
79	YSRCP	794 (78.69)	TDP	134 (13.28)	660 (65.41)	JnP	46 (4.56)	35 (3.47)
80	YSRCP	721 (70.62)	TDP	177 (17.34)	544 (53.28)	JnP	72 (7.05)	51 (5)
81	YSRCP	301 (74.32)	TDP	78 (19.26)	223 (55.06)	BJP	8 (1.98)	18 (4.44)
82	TDP	224 (61.54)	YSRCP	123 (33.79)	101 (27.75)	JnP	3 (0.82)	14 (3.85)
83	YSRCP	432 (57.91)	TDP	296 (39.68)	136 (18.23)	BJP	3 (0.4)	15 (2.01)
84	YSRCP	351 (52.15)	TDP	278 (41.31)	73 (10.84)	JnP	10 (1.49)	34 (5.05)
85	TDP	360 (53.65)	YSRCP	279 (41.58)	81 (12.07)	JnP	26 (3.87)	6 (0.89)
86	TDP	590 (56.41)	YSRCP	422 (40.34)	168 (16.07)	JnP	12 (1.15)	22 (2.1)
87	YSRCP	285 (47.82)	TDP	279 (46.81)	6 (1.01)	JnP	21 (3.52)	11 (1.85)
88	YSRCP	258 (50.29)	TDP	219 (42.69)	39 (7.6)	JnP	19 (3.7)	17 (3.31)
89	YSRCP	537 (64.54)	TDP	176 (21.15)	361 (43.39)	JnP	58 (6.97)	61 (7.33)
90	YSRCP	694 (72.14)	TDP	221 (22.97)	473 (49.17)	JnP	22 (2.29)	25 (2.6)
91	YSRCP	435 (58.7)	TDP	234 (31.58)	201 (27.12)	JnP	49 (6.61)	23 (3.1)
92	YSRCP	336 (48.55)	TDP	203 (29.34)	133 (19.21)	JnP	134 (19.36)	19 (2.75)
93	YSRCP	433 (44.23)	TDP	400 (40.86)	33 (3.37)	JnP	119 (12.16)	27 (2.76)
94	NV	NV (NV)	NV	NV (NV)	NV (NV)	NV	NV (NV)	NV (NV)
95	YSRCP	430 (50.06)	TDP	333 (38.77)	97 (11.29)	JnP	74 (8.61)	22 (2.56)
96	TDP	382 (47.34)	YSRCP	301 (37.3)	81 (10.04)	JnP	91 (11.28)	33 (4.09)
97	YSRCP	551 (56)	TDP	339 (34.45)	212 (21.55)	JnP	50 (5.08)	44 (4.47)
98	YSRCP	360 (47.37)	TDP	292 (38.42)	68 (8.95)	JnP	76 (10)	32 (4.21)
99	YSRCP	525 (60.28)	TDP	258 (29.62)	267 (30.66)	JnP	53 (6.08)	35 (4.02)
100	YSRCP	509 (49.76)	TDP	399 (39)	110 (10.76)	JnP	62 (6.06)	53 (5.18)
101	YSRCP	558 (58.13)	TDP	315 (32.81)	243 (25.32)	JnP	42 (4.38)	45 (4.69)
102	YSRCP	427 (51.82)	TDP	309 (37.5)	118 (14.32)	JnP	58 (7.04)	30 (3.64)
103	YSRCP	480 (62.58)	TDP	183 (23.86)	297 (38.72)	JnP	80 (10.43)	24 (3.13)
104	YSRCP	307 (45.96)	TDP	194 (29.04)	113 (16.92)	JnP	131 (19.61)	36 (5.39)
105	YSRCP	393 (42.86)	TDP	266 (29.01)	127 (13.85)	JnP	220 (23.99)	38 (4.14)
106	YSRCP	475 (44.43)	TDP	449 (42)	26 (2.43)	JnP	95 (8.89)	50 (4.68)
107	YSRCP	461 (49.89)	TDP	385 (41.67)	76 (8.22)	JnP	43 (4.65)	35 (3.79)
108	YSRCP	482 (51.94)	TDP	344 (37.07)	138 (14.87)	JnP	53 (5.71)	49 (5.28)
109	YSRCP	524 (55.98)	TDP	252 (26.92)	272 (29.06)	JnP	107 (11.43)	53 (5.66)
110	YSRCP	496 (55.23)	TDP	337 (37.53)	159 (17.7)	JnP	26 (2.9)	39 (4.34)
111	YSRCP	525 (57.63)	TDP	290 (31.83)	235 (25.8)	JnP	27 (2.96)	69 (7.57)

Contd....

## Socio-Economic Amenities - Rural

### Access to Education Facilities

Particulars	Number of Villages (% of Population)				
	Available	Not Available	If Not Available (Distance of Nearest Facility)		
			A	B	C
Govt. Primary School	72 (100)	2 (0)	2 (0)	0 (0)	0 (0)
Private Primary School	22 (57)	52 (43)	0 (0)	0 (0)	0 (0)
Govt. Middle School	49 (90)	25 (10)	19 (8)	6 (2)	0 (0)
Private Middle School	9 (34)	65 (66)	0 (0)	0 (0)	0 (0)
Govt. Secondary School	30 (72)	44 (28)	28 (19)	15 (8)	1 (1)
Private Secondary School	7 (28)	67 (72)	0 (0)	0 (0)	0 (0)
Govt. Senior Secondary School	4 (15)	70 (85)	19 (17)	25 (29)	9 (14)
Private Senior Secondary School	5 (16)	69 (84)	5 (3)	4 (5)	5 (8)
Govt. Arts and Science Degree College	3 (15)	71 (85)	13 (16)	26 (35)	11 (10)
Private Arts and Science Degree College	2 (8)	72 (92)	7 (7)	10 (13)	3 (2)
Govt. Engineering College	0 (0)	74 (100)	0 (0)	0 (0)	0 (0)
Private Engineering College	0 (0)	74 (100)	0 (0)	6 (8)	68 (92)
Govt. Medicine College	0 (0)	74 (100)	0 (0)	0 (0)	0 (0)
Private Medicine College	0 (0)	74 (100)	0 (0)	0 (0)	74 (100)
Govt. Management Institute	0 (0)	74 (100)	0 (0)	0 (0)	0 (0)
Private Management Institute	0 (0)	74 (100)	0 (0)	6 (8)	68 (92)
Govt. Polytechnic	0 (0)	74 (100)	0 (0)	0 (0)	11 (25)
Private Polytechnic	0 (0)	74 (100)	0 (0)	4 (3)	59 (72)
Govt. Vocational Training School/ITI	0 (0)	74 (100)	0 (0)	0 (0)	0 (0)
Private Vocational Training School/ITI	2 (7)	72 (93)	20 (18)	31 (44)	21 (31)
Govt. Non Formal Training Centre	4 (17)	70 (83)	17 (17)	37 (44)	16 (22)
Private Non Formal Training Centre	0 (0)	74 (100)	0 (0)	0 (0)	0 (0)
Govt. School For Disabled	0 (0)	74 (100)	0 (0)	0 (0)	74 (100)
Private School For Disabled	0 (0)	74 (100)	0 (0)	0 (0)	0 (0)
Government Others	0 (0)	74 (100)	0 (0)	0 (0)	0 (0)
Private Others	0 (0)	74 (100)	0 (0)	0 (0)	0 (0)

Note : Distance A : Less than 5 km; B : Between 5-10 km; C : 10+ km.; Source : Data Analysis is based on 2011 Census.

## DISCLAIMER

The Terms of Use and Disclaimer of Datanet India Private Limited (hereinafter referred to as "Datanet") for use of this analysis report of **Unguturu Assembly Constituency (Unguturu Vidhan Sabha)** :-

1. **Assembly Factbook™** is a Registered Trade Mark owned by Datanet.
2. All the maps are sketched and graphical representation only and have not been drawn to the scale and also not to represent the actual geographical area or boundary of the unit.
3. The data for the aforesaid analysis is based on authentic sources and has been culled from the various publications of Census, CSO and NSSO for district and block level data, various central and state government departments, Central & State Elections Commissions and the concerned Returning Officers' releases, Electoral Rolls, Election results and allied publications, internal assessment, surveys, estimates and analysis. Therefore, certain adjustment of data at micro level may have been done to arrive closer to the macro data.
4. Data have been provided on an "As Is" and "As AVAILABLE" basis
5. The colours shown in the maps or diagram and charts of a particular party, alliance or AC are indicative and do not represent them.
6. This publication which includes maps, sheets, graphs and data would be the property under copyright of Datanet only. The user may use these for its internal study, analysis and research purposes. It's public display, re-selling or any commercial uses by the user are not allowed.
7. Datanet has taken due care and caution in compilation and processing of data and allied information, but does not guarantee the accuracy, adequacy or completeness of any information/analysis and will be not responsible for any errors or omissions or for the results obtained from the use of such information/analysis.
8. All the contents for the publication have been culled from various authentic sources and Datanet reasonably believes such sources to be reliable, but does not make any representations, express or implied as to the accuracy or fitness of use of such information. The information or contents of the information/analysis do not constitute advice and should not be relied upon in making (or refraining from making) any decision. Any reliance placed upon the information provided by Datanet is the sole responsibility and strictly at the user's risk.
9. In no event will Datanet be liable for any damages (including, without limitation, damages for loss of business projects, or loss of profits) arising in contract, tort or otherwise from the use of or inability to use any of its contents, or from any action taken (or refrained from being taken) as a result of using the analysis or any of its contents. Datanet its directors, owners, editors, officials, employees, distributor and agents or any associate will not be liable for any errors in the information contained or any consequences arising from the use of the contents of the provided information/analysis.
10. If any provision of these terms and conditions is held invalid or illegal or unenforceable for any reason by any court of competent jurisdiction, such provision shall be severed and the remainder of provisions of the terms and conditions shall continue in full force and effect as if the Term of Use had been executed with the invalid, illegal or unenforceable provision eliminated.
11. If there are any discrepancies in the information provided, please bring it to attention of Datanet for suitable rectification measures.

**Buy Online This Complete Book At**  
**Datanet India eBooks Store**

[www.indiastatpublications.com](http://www.indiastatpublications.com)

or go directly at

[http://www.indiastatpublications.com/  
Assembly\\_factbook/Andhra\\_Pradesh/Eluru/ Unguturu](http://www.indiastatpublications.com/Assembly_factbook/Andhra_Pradesh/Eluru/Unguturu)



 **india**stat**elections**

ISBN : 978-93-5293-033-3



9 789352 930333