



Andhra Pradesh

Assembly Factbook™

Mangalagiri Assembly Constituency



Key Electoral Data of Mangalagiri
Assembly Constituency (Vidhan Sabha)

Andhra Pradesh
Assembly FactbookTM
Mangalagiri Assembly Constituency



Mangalagiri Vidhan Sabha

Editor & Director

Dr. R.K. Thukral

Research Editor

Dr. Shafeeq Rahman

Compiled, Researched and Published by Datanet India Pvt. Ltd.

D-100, 1st Floor,

Okhla Industrial Area, Phase-I,
New Delhi- 110020.

Ph.: 91-11- 43580781-84

Email : support@indiastatpublications.com

Website : www.indiastatelections.com

Online Book Store :

www.indiastatpublications.com

Report No. : AFB/AP-087-0125

ISBN : 978-93-87415-61-4

First Edition : January, 2018

Eighth Updated Edition : January, 2025

Price : Rs. 11500/-

US\$ 310

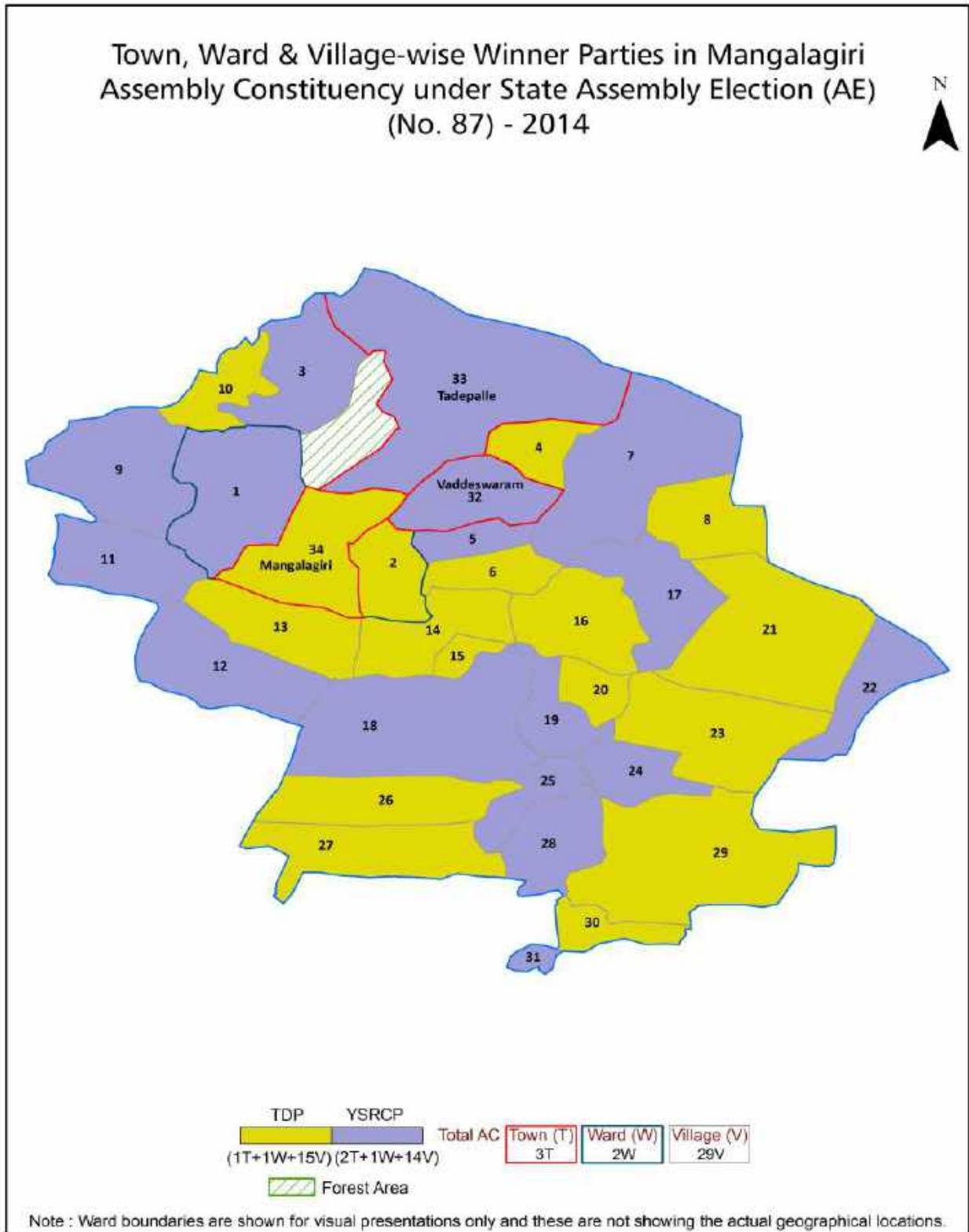
© Datanet India Pvt. Ltd.

All rights reserved. No part of this book may be reproduced, stored in a retrieval system or transmitted in any form or by any means, mechanical photocopying, photographing, scanning, recording or otherwise without the prior written permission of the publisher. Please refer to Disclaimer at page no. 221 for the use of this publication.

Printed in India

No.	Particulars	Page No.
	Introduction	
1	Assembly Constituency at a Glance Features of Assembly as per Delimitation Commission of India (2008)	1-2
	Location and Political Maps	
2	Location Map Boundaries of Assembly Constituency - (Vidhan Sabha) in District Boundaries of Assembly Constituency under Parliamentary Constituency - (Lok Sabha) Town, Ward & Village-wise Winner Parties- 2024-PE, 2024-AE, 2019-PE, 2019-AE, 2014-PE, 2014-AE, 2009-PE and 2009-AE	3-11
	Administrative Setup (2011)	
3	District Sub-district Towns Villages Inhabited Villages Uninhabited Villages Village Panchayat Intermediate Panchayat	12-14
	Demographics (2011)	
4	Population Households Rural/Urban Population Towns, Ward and Villages by Population Size Sex Ratio (Total & 0-6 Years) Religious Population Social Population Literacy Rate	15-17
	Electoral Features	
5	Important Dates of Last Elections Held Electors by Gender Service Electors Voters Voters Turnout Polling Stations & Average Number of Electors per Polling Station Electors by Age Group Present Elected Representatives	18-23
	Historical Summary Election Results	
6	Vote Share of Major Parties Winning Margin (Number & Percentage) Polarity of Parties Summary Result of Assembly Segment of Parliamentary Elections 2024, 2019, 2014, 2009, 2004 and 1999 Summary Result of Assembly Elections 2024, 2019, 2014, 2009, 2004, 1999, 1994, 1989, 1985, 1983, 1978, 1972, 1967, 1962 and 1955	24-47
	Polling Station Level Election Results	
7	Name and Number of Polling Station 2024-PE, 2024-AE, 2019-PE, 2019-AE, 2014-PE, 2014-AE, 2009-PE and 2009-AE Polling Station-wise Electoral, Voter & Voter Turnout 2024-PE, 2024-AE, 2019-PE, 2019-AE, 2014-PE, 2014-AE, 2009-PE and 2009-AE Polling Station wise Elections Results 2024-PE, 2024-AE, 2019-PE, 2019-AE, 2014-PE, 2014-AE, 2009-PE and 2009-AE	48-199
	Share of Assembly Constituency	
8	Share of Assembly Constituency - (Vidhan Sabha) in State, District and Parliamentary Constituency - (Lok Sabha)	200
	Socio-Economic Amenities (2011)	
9	Access to Administrative Units Agricultural, Manufacturing and Industrial Commodities Demographic Indicators Education Health & Manpower Drinking Water Supply Sanitation Entertainment and Recreations Infrastructure Power Food Allocation Distribution and Marketing of Agriculture Commodities Infrastructure Transport and Road Infrastructure Communication Banking and Financial Services Land Use Irrigation Source	202-216
10	Abbreviation & Sources	218-219
11	Disclaimer	221

Location & Political Map



Administrative Setup

List of Village Panchayat & Intermediate Panchayat (Block) Name - 2011

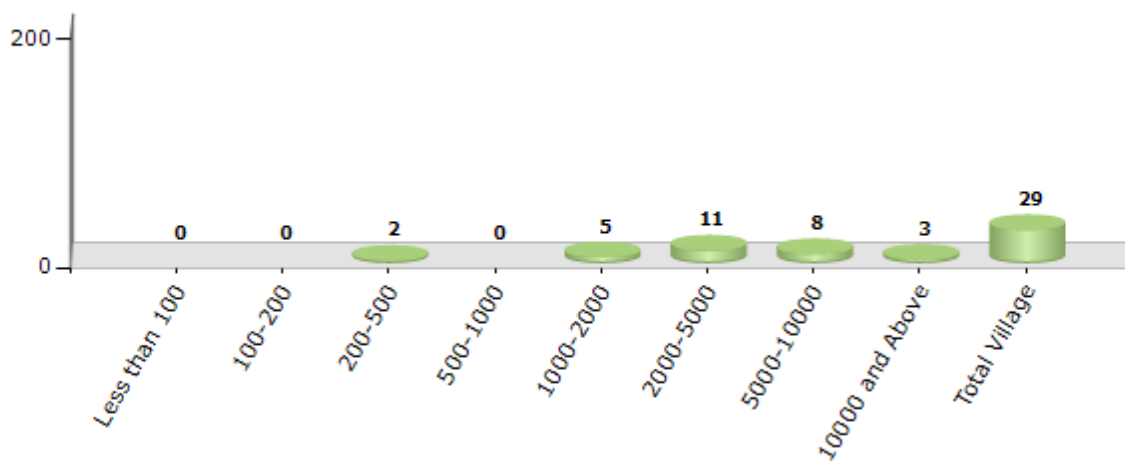
Village Name	Village Panchayat Name	Intermediate Panchayat Name
Chiluvuru	Chiluvuru	Duggirala
Chinakakani	Chinakakani	Mangalagiri
Chinapalem	Chinapalem, Pedapalem	Duggirala
Chinavdlapudi	Chinakakani	Mangalagiri
Chintalapudi	Chintalapudi	Duggirala
Chirravuru	Chirravuru	Tadepalle
Devarapalle Agraharam	Duggiralea	Duggirala
Duggirala	Duggirala	Duggirala
Emani	Emani	Duggirala
Godavarru	Godavarru	Duggirala
Gundimeda	Gundimeda	Tadepalle
Ippatam	Ippatam	Tadepalle
Kantamraju Konduru	Kantamraju Konduru	Duggirala
Kaza	Kaza	Mangalagiri
Kolanukonda	Kolanukonda	Tadepalle
Krishnayapalem	Krishnayapalem	Mangalagiri
Kunchanapalle	Kunchanapalle	Tadepalle
Kuragallu	Kuragallu	Mangalagiri
Morampudi	Morampudi, Manchikalapudi	Duggirala
Nidamarra	Nidamarra	Mangalagiri
Nutakki	Nutakki	Mangalagiri
Pedakondur	Pedakondur, Veerlapalle	Duggirala
Pedavadlapudi	Pedavadlapudi	Mangalagiri
Penumaka	Penumaka	Tadepalle
Penumudi	Penumudi	Duggirala
Perakalapudi	Perakalapudi, Chukkallevaripalem	Duggirala
Ramachandrapuram	Ramachandrapuram	Mangalagiri
Srungarapuram	Srungarapuram	Duggirala
Tummapudi	Tummapudi, Revendrapadu	Duggirala

Demographics

Number of Villages by Population Size - 2011

Less than 100	100-200	200-500	500-1000	1000-2000	2000-5000	5000-10000	10000 and Above	Total Village
0	0	2	0	5	11	8	3	29

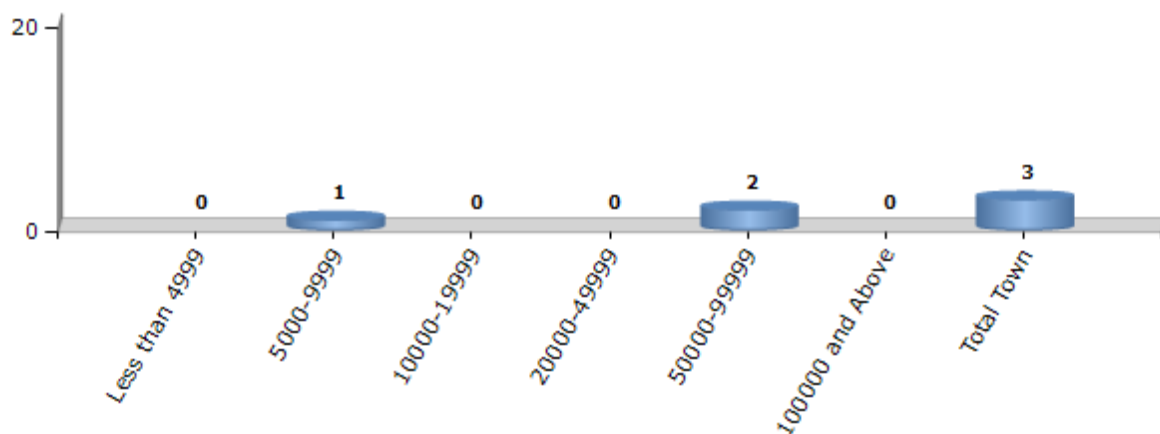
Number of Villages by Population Size - 2011



Number of Towns by Population Size - 2011

Less than 4999	5000-9999	10000-19999	20000-49999	50000-99999	100000 and Above	Total Town
0	1	0	0	2	0	3

Number of Towns by Population Size - 2011

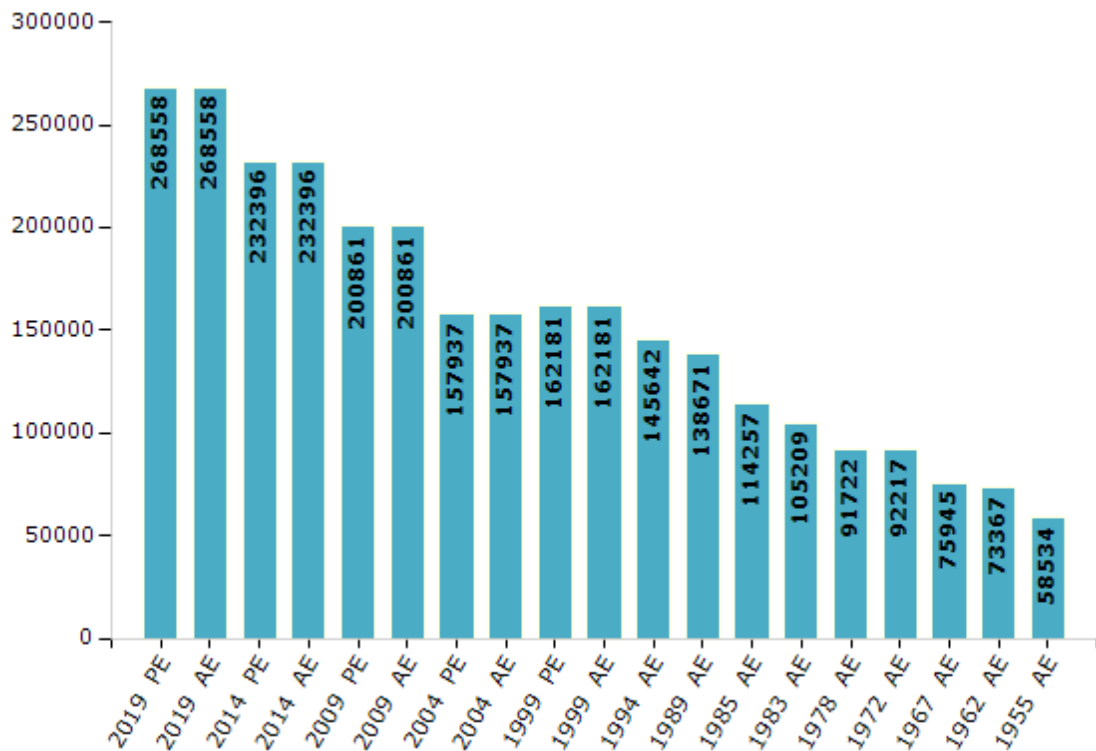


Electoral Features

Electors by Male & Female

Year	Male	Female	Others	Total	Year	Male	Female	Others	Total
2019 PE	130634	137898	26	268558	1994 AE	73446	72196	-	145642
2019 AE	130634	137898	26	268558	1989 AE	69772	68899	-	138671
2014 PE	114587	117790	19	232396	1985 AE	57314	56943	-	114257
2014 AE	114587	117790	19	232396	1983 AE	52051	53158	-	105209
2009 PE	98858	102003	-	200861	1978 AE	45717	46005	-	91722
2009 AE	98858	102003	-	200861	1972 AE	45736	46481	-	92217
2004 PE	78511	79426	-	157937	1967 AE	-	-	-	75945
2004 AE	78511	79426	-	157937	1962 AE	-	-	-	73367
1999 PE	81212	80969	-	162181	1957 AE	-	-	-	-
1999 AE	81212	80969	-	162181	1955 AE	-	-	-	58534

Number of Electors



Note : AE : Assembly Election, PE : Assembly Segment of Parliamentary Election

Historical Summary Election Results

Summary Result of Assembly Election - 2014

Candidate Name	Party	Votes	Votes %
Alla Rama Krishna Reddy (Rk)	YSRCP	88977	44.73
Ganji Chiranjeevi	TDP	88965	44.72
Jonnadula Veera Raghavulu	CPM	6627	3.33
Muppalla Nageswara Rao	CPI	3576	1.8
Ramakrishna Reddy. M. (Rk)	INC	3028	1.52
Valaparla Kishore	IND	1358	0.68
K.V.S.Koteswara Rao	LSP	1117	0.56
Ravuri Kishore Babu. (Rk)	IND	952	0.48
Aradhyula Venkata Rao	BSP	577	0.29
Bellamkonda Sivaji Raju	ICSP	450	0.23
Ramesh Dasari	IND	376	0.19
Lord Welsley. K	IND	341	0.17
Mallavarapu Nagaiah	IND	313	0.16
Sai Babu Bandaru	IND	306	0.15
T.V.Bhaskar	AAP	282	0.14
Vinjamuri Manjula	IND	240	0.12
Gurramkonda Srinivasa Rao	PPOI	194	0.1
Danaboina Venkata Sivaji	IND	175	0.09
Danaboina Sankara Rao	IND	151	0.08
Indupalli Amruthaiah	IND	111	0.06
Kosanam Srinivasa Rao	IND	97	0.05
Karumanchi Rama Rao	IND	93	0.05
	NOTA	635	0.32

Polling Station Level Election Results

Number and Name of Polling Stations (PS) (2019 AE)

Number of Polling Stations	Name of Polling Stations	Number of Polling Stations	Name of Polling Stations
1	Z.Ph. School, North Side New Building, Room No. 1 Penumaka	22	Sri Rama Krishna Missan High School, West-North Corner Side Room Sithanagaram Sri Rama Krishna Missan High School, Westnorth Cor
2	Zilla Parishad High School, Southern Side New Building, Room No. 2 Penumaka	23	Ramakrishna Mission Hs, South Block, Seethanagaram
3	Mandal Parishad Model Primary School, Old Building, Room No. 8, Penumaka	24	Sri.R.K.M.H.S.2nd Room, From Southern Wing Seethanagaram H/O Tadepalli
4	Mandal Parishad Model Primary School, Old Building, Room No. 6, Penumaka	25	Sri Rama Krishna Mishan High School, 3rd Room From Sithanagaram
5	Mandal Parishad Model Primary School, Old Building, Room No. 5, Penumaka	26	Sri.R.K.M.H.S.R, From South in Souther Wing, Seethanagaram H/O Tadepalli
6	Mandal Parishad Model Primary School, New Building, Room No. 4, Penumaka	27	M.P Pri. School (Urdu) Sundarayya Nagar H/O Tadepalli
7	Mandal Parishad Model Primary School, New Building, Room No. 3, Penumaka	28	D.P.E.P.S.Western Side Room Sundaraiah Nagar Sundarayyanagar H/O Tadepalli
8	Mandal Parishad Model Primary School, New Building, Room No. 1, Penumaka	29	Anganwadi Center, Mahanadu 1 St Line. Tadepalli
9	Gaderamaiah, S.Ravamma, M.P.U.P.S.SouthBlock Undavalli	30	Sundaraiah Nagar Anganwadi Center, Tadepalli Municipality
10	G.Ramaiah.S.Ravamma.M.P.U.P.S.South Block east Said Undavalli	31	D.P.E.P.S.Eastern Side Room Sundarayya Nagar H/O Tadepalli
11	Gade Ramaiah, Seetharavamma M.P.U.P. School, South Block Undavalli	32	Adharsya Primary School, Seethanagaram, West - South Corner Side 3rd Room Adharsya Primary School, Seethanagaram, West Sou
12	G.RamaiahSitarava, M.P.U.P.School, 1Stroom From North Undavalli	33	Dpep School, North Side Room, Sundaraiah Nagar
13	G.R.S.M.P.U.P.S. South Block, 4th Room From East Undavalli	34	Mandal Parishad (Le) Ele. School, Christian Pet. Tadepalli
14	G.Ramaiah.S.Ravamma.M.P.U.P.S.2nd Room Fromnorth Undavalli	35	Mp.Pri. School, (L.E), New Building, Christianpet Tadepalli
15	G.Ramaiah, S Ravamma.M.P.U.P.S.3rd From Room Undavalli	36	M.P.P. S. South Face Room, (Old Building) Tadepalli
16	Gr, S M.P.U.P. s West Block, Fourth Room From North Undavalli	37	Mandal Parishad Primary School, (Le), New Buildng Tadepalli
17	Mandal Parishad Primary School, Southern Side Building, Room No. 2, Undavalli	38	Veternary Centre, Kotturu, Tadepalli
18	Mandal Parishad Primary School, Northern Side Building, S.C.Colony, Undavalli	39	Sri.Goli Rama Swamy Lakshamma Mandal Parishad Pri Tadepalli
19	M.P.U.P.S.Southern Room Western Maian Gate Polakampadu, H/O Tadepalli	40	Mandal Parishad Primary School Harijanawada, Anji Reddy Nagar, Tadepalli Municipality
20	M.P.U.P.S.Southern Room Polakampadu H/O Tadepalli	41	Sri Kallam Venkata Reddy Zilla P.H. School, New Tadepalli
21	Sri.R.M.H.S.1st Room, From Suoth in Souther Wing Seethanagaram H/O Tadepalli	42	Mandal Parishad Primary School, North Facing East Side 1st Room, Adi Andhra Polakampadu, Tadepalli

Contd....

Polling Station Level Election Results

Polling Station-wise Votes Secured by Overall Top Five Parties in Mangalagiri Assembly in Assembly Election (AE) under Guntur Parliamentary Constituency in Andhra Pradesh (2019)

Number of Polling Station	Winner - Alla Rama Krishna Reddy (Rk) (YSRCP)	Runner-up - Nara Lokesh (TDP)	3rd - Muppalla Nageswara Rao (CPI)	4th - Shaik Saleem (INC)	5th - Jaggarapu Ramohan Rao (BJP)	NOTA	Other	Total Votes Secured
36	316	346	53	1	9	2	10	737
37	738	526	78	8	5	3	11	1369
38	807	302	27	6	8	1	13	1164
39	435	257	17	7	4	2	18	740
40	282	179	10	0	1	6	10	488
41	508	316	21	1	2	0	11	859
42	288	118	3	1	0	1	2	413
43	642	450	35	11	3	0	16	1157
44	390	361	40	3	3	0	4	801
45	204	233	13	5	3	0	5	463
46	482	507	17	0	2	2	4	1014
47	519	388	26	5	4	2	26	970
48	511	352	29	14	3	4	9	922
49	549	325	32	9	6	4	9	934
50	432	420	14	6	1	3	6	882
51	260	258	22	3	2	2	6	553
52	377	256	24	3	5	1	1	667
53	258	195	19	2	1	2	7	484
54	505	339	19	5	3	4	12	887
55	674	374	20	5	2	3	7	1085
56	657	406	14	3	0	3	23	1106
57	412	238	28	7	4	1	14	704
58	446	246	21	3	3	2	9	730
59	401	294	50	5	4	3	12	769
60	360	239	48	9	3	6	13	678
61	344	195	5	5	3	0	3	555
62	514	284	7	8	2	1	15	831
63	508	213	6	1	1	1	10	740
64	273	402	269	8	3	3	37	995
65	470	377	126	12	5	4	39	1033
66	512	411	188	10	11	4	36	1172
67	762	310	53	6	3	2	19	1155
68	478	481	150	6	6	6	30	1157
69	555	453	113	5	5	1	19	1151
70	308	268	6	8	6	1	11	608

Contd....

Polling Station Level Election Results

Winner, Runner-up and 3rd Party Position & Winning Margin According to Polling Stations in Mangalagiri Assembly in Assembly Election (AE) under Guntur Parliamentary Constituency in Andhra Pradesh (2019)

Polling Station Number	Winner Party	Winner Votes (%)	Runner-up Party	Runner-up Votes (%)	Winning Margin Votes (%)	Third Party	Third Party Votes (%)	Other Votes (%)
75	YSRCP	353 (46.94)	TDP	332 (44.15)	21 (2.79)	CPI	61 (8.11)	6 (0.8)
76	TDP	296 (50.77)	CPI	145 (24.87)	151 (25.9)	YSRCP	110 (18.87)	32 (5.49)
77	YSRCP	692 (68.58)	TDP	281 (27.85)	411 (40.73)	CPI	9 (0.89)	27 (2.68)
78	YSRCP	399 (53.63)	TDP	309 (41.53)	90 (12.1)	CPI	6 (0.81)	30 (4.03)
79	TDP	464 (66.1)	YSRCP	222 (31.62)	242 (34.48)	INC	3 (0.43)	13 (1.85)
80	YSRCP	448 (52.77)	TDP	363 (42.76)	85 (10.01)	CPI	11 (1.3)	27 (3.18)
81	YSRCP	555 (63.36)	TDP	270 (30.82)	285 (32.54)	CPI	24 (2.74)	27 (3.08)
82	YSRCP	603 (62.49)	TDP	326 (33.78)	277 (28.71)	CPI	8 (0.83)	28 (2.9)
83	YSRCP	570 (59.5)	TDP	352 (36.74)	218 (22.76)	CPI	19 (1.98)	17 (1.77)
84	TDP	417 (46.54)	YSRCP	360 (40.18)	57 (6.36)	CPI	82 (9.15)	37 (4.13)
85	YSRCP	382 (37.16)	TDP	340 (33.07)	42 (4.09)	CPI	239 (23.25)	67 (6.52)
86	TDP	578 (78.64)	YSRCP	142 (19.32)	436 (59.32)	CPI	8 (1.09)	7 (0.95)
87	YSRCP	326 (67.92)	TDP	141 (29.38)	185 (38.54)	IUML	2 (0.42)	11 (2.29)
88	TDP	418 (50.48)	YSRCP	289 (34.9)	129 (15.58)	CPI	88 (10.63)	33 (3.99)
89	TDP	349 (45.74)	YSRCP	300 (39.32)	49 (6.42)	CPI	86 (11.27)	28 (3.67)
90	TDP	378 (53.09)	YSRCP	239 (33.57)	139 (19.52)	CPI	63 (8.85)	32 (4.49)
91	TDP	392 (54.6)	YSRCP	213 (29.67)	179 (24.93)	CPI	75 (10.45)	38 (5.29)
92	TDP	450 (52.94)	YSRCP	342 (40.24)	108 (12.7)	CPI	27 (3.18)	31 (3.65)
93	TDP	358 (47.73)	YSRCP	324 (43.2)	34 (4.53)	CPI	33 (4.4)	35 (4.67)
94	TDP	433 (61.07)	YSRCP	228 (32.16)	205 (28.91)	CPI	24 (3.39)	24 (3.39)
95	TDP	378 (56.42)	YSRCP	255 (38.06)	123 (18.36)	CPI	18 (2.69)	19 (2.84)
96	TDP	551 (56.63)	YSRCP	372 (38.23)	179 (18.4)	CPI	36 (3.7)	14 (1.44)
97	TDP	486 (59.78)	YSRCP	274 (33.7)	212 (26.08)	CPI	24 (2.95)	29 (3.57)
98	TDP	449 (56.84)	YSRCP	289 (36.58)	160 (20.26)	CPI	16 (2.03)	36 (4.56)
99	TDP	625 (59.3)	YSRCP	383 (36.34)	242 (22.96)	SP	11 (1.04)	35 (3.32)
100	TDP	416 (49.7)	YSRCP	380 (45.4)	36 (4.3)	SP	7 (0.84)	34 (4.06)
101	YSRCP	432 (48.87)	TDP	423 (47.85)	9 (1.02)	CPI	9 (1.02)	20 (2.26)
102	TDP	375 (51.94)	YSRCP	329 (45.57)	46 (6.37)	CPI	7 (0.97)	11 (1.52)
103	YSRCP	504 (69.23)	TDP	198 (27.2)	306 (42.03)	INC	10 (1.37)	16 (2.2)
104	YSRCP	383 (52.75)	TDP	314 (43.25)	69 (9.5)	CPI	14 (1.93)	15 (2.07)
105	TDP	357 (49.31)	YSRCP	317 (43.78)	40 (5.53)	CPI	37 (5.11)	13 (1.8)
106	TDP	349 (53.61)	YSRCP	250 (38.4)	99 (15.21)	CPI	27 (4.15)	25 (3.84)
107	TDP	391 (53.56)	YSRCP	307 (42.05)	84 (11.51)	CPI	18 (2.47)	14 (1.92)
108	TDP	371 (50.2)	YSRCP	340 (46.01)	31 (4.19)	CPI	16 (2.17)	12 (1.62)
109	TDP	514 (49.05)	YSRCP	264 (25.19)	250 (23.86)	CPI	234 (22.33)	36 (3.44)
110	YSRCP	484 (51.05)	TDP	394 (41.56)	90 (9.49)	CPI	44 (4.64)	26 (2.74)
111	TDP	457 (51.23)	YSRCP	416 (46.64)	41 (4.59)	CPI	4 (0.45)	15 (1.68)

Contd....

Socio-Economic Amenities - Rural

Access to Education Facilities

Particulars	Number of Villages (% of Population)				
	Available	Not Available	If Not Available (Distance of Nearest Facility)		
			A	B	C
Govt. Primary School	29 (100)	0 (0)	0 (0)	0 (0)	0 (0)
Private Primary School	14 (70)	15 (30)	0 (0)	0 (0)	0 (0)
Govt. Middle School	17 (79)	12 (21)	8 (13)	0 (0)	0 (0)
Private Middle School	8 (42)	21 (58)	3 (6)	0 (0)	0 (0)
Govt. Secondary School	12 (61)	17 (39)	11 (23)	0 (0)	0 (0)
Private Secondary School	7 (35)	22 (65)	3 (6)	0 (0)	0 (0)
Govt. Senior Secondary School	2 (13)	27 (87)	4 (11)	5 (17)	4 (8)
Private Senior Secondary School	0 (0)	29 (100)	3 (11)	11 (40)	0 (0)
Govt. Arts and Science Degree College	1 (8)	28 (92)	4 (11)	5 (17)	4 (8)
Private Arts and Science Degree College	0 (0)	29 (100)	2 (9)	13 (48)	0 (0)
Govt. Engineering College	0 (0)	29 (100)	0 (0)	0 (0)	0 (0)
Private Engineering College	1 (1)	28 (99)	12 (54)	10 (31)	6 (14)
Govt. Medicine College	0 (0)	29 (100)	0 (0)	0 (0)	14 (43)
Private Medicine College	0 (0)	29 (100)	2 (9)	13 (48)	0 (0)
Govt. Management Institute	0 (0)	29 (100)	0 (0)	0 (0)	0 (0)
Private Management Institute	0 (0)	29 (100)	3 (15)	6 (19)	20 (66)
Govt. Polytechnic	0 (0)	29 (100)	0 (0)	6 (20)	9 (37)
Private Polytechnic	0 (0)	29 (100)	0 (0)	3 (9)	11 (34)
Govt. Vocational Training School/ITI	0 (0)	29 (100)	0 (0)	2 (6)	0 (0)
Private Vocational Training School/ITI	2 (13)	27 (87)	5 (19)	14 (48)	6 (15)
Govt. Non Formal Training Centre	0 (0)	29 (100)	2 (9)	16 (57)	11 (34)
Private Non Formal Training Centre	0 (0)	29 (100)	0 (0)	0 (0)	0 (0)
Govt. School For Disabled	0 (0)	29 (100)	0 (0)	0 (0)	29 (100)
Private School For Disabled	0 (0)	29 (100)	0 (0)	0 (0)	0 (0)
Government Others	0 (0)	29 (100)	0 (0)	0 (0)	0 (0)
Private Others	0 (0)	29 (100)	0 (0)	0 (0)	0 (0)

Note : Distance A : Less than 5 km; B : Between 5-10 km; C : 10+ km.; Source : Data Analysis is based on 2011 Census.

DISCLAIMER

The Terms of Use and Disclaimer of Datanet India Private Limited (hereinafter referred to as "Datanet") for use of this analysis report of **Mangalagiri Assembly Constituency (Mangalagiri Vidhan Sabha)** :-

1. **Assembly Factbook™** is a Registered Trade Mark owned by Datanet.
2. All the maps are sketched and graphical representation only and have not been drawn to the scale and also not to represent the actual geographical area or boundary of the unit.
3. The data for the aforesaid analysis is based on authentic sources and has been culled from the various publications of Census, CSO and NSSO for district and block level data, various central and state government departments, Central & State Elections Commissions and the concerned Returning Officers' releases, Electoral Rolls, Election results and allied publications, internal assessment, surveys, estimates and analysis. Therefore, certain adjustment of data at micro level may have been done to arrive closer to the macro data.
4. Data have been provided on an "As Is" and "As AVAILABLE" basis
5. The colours shown in the maps or diagram and charts of a particular party, alliance or AC are indicative and do not represent them.
6. This publication which includes maps, sheets, graphs and data would be the property under copyright of Datanet only. The user may use these for its internal study, analysis and research purposes. It's public display, re-selling or any commercial uses by the user are not allowed.
7. Datanet has taken due care and caution in compilation and processing of data and allied information, but does not guarantee the accuracy, adequacy or completeness of any information/analysis and will be not responsible for any errors or omissions or for the results obtained from the use of such information/analysis.
8. All the contents for the publication have been culled from various authentic sources and Datanet reasonably believes such sources to be reliable, but does not make any representations, express or implied as to the accuracy or fitness of use of such information. The information or contents of the information/analysis do not constitute advice and should not be relied upon in making (or refraining from making) any decision. Any reliance placed upon the information provided by Datanet is the sole responsibility and strictly at the user's risk.
9. In no event will Datanet be liable for any damages (including, without limitation, damages for loss of business projects, or loss of profits) arising in contract, tort or otherwise from the use of or inability to use any of its contents, or from any action taken (or refrained from being taken) as a result of using the analysis or any of its contents. Datanet its directors, owners, editors, officials, employees, distributor and agents or any associate will not be liable for any errors in the information contained or any consequences arising from the use of the contents of the provided information/analysis.
10. If any provision of these terms and conditions is held invalid or illegal or unenforceable for any reason by any court of competent jurisdiction, such provision shall be severed and the remainder of provisions of the terms and conditions shall continue in full force and effect as if the Term of Use had been executed with the invalid, illegal or unenforceable provision eliminated.
11. If there are any discrepancies in the information provided, please bring it to attention of Datanet for suitable rectification measures.

Buy Online This Complete Book At
Datanet India eBooks Store

www.indiastatpublications.com

or go directly at

[http://www.indiastatpublications.com/
Assembly_factbook/Andhra_Pradesh/Guntur/Mangalagiri](http://www.indiastatpublications.com/Assembly_factbook/Andhra_Pradesh/Guntur/Mangalagiri)

 **india**stat**elections**

ISBN . 978-93-87415-01-4

