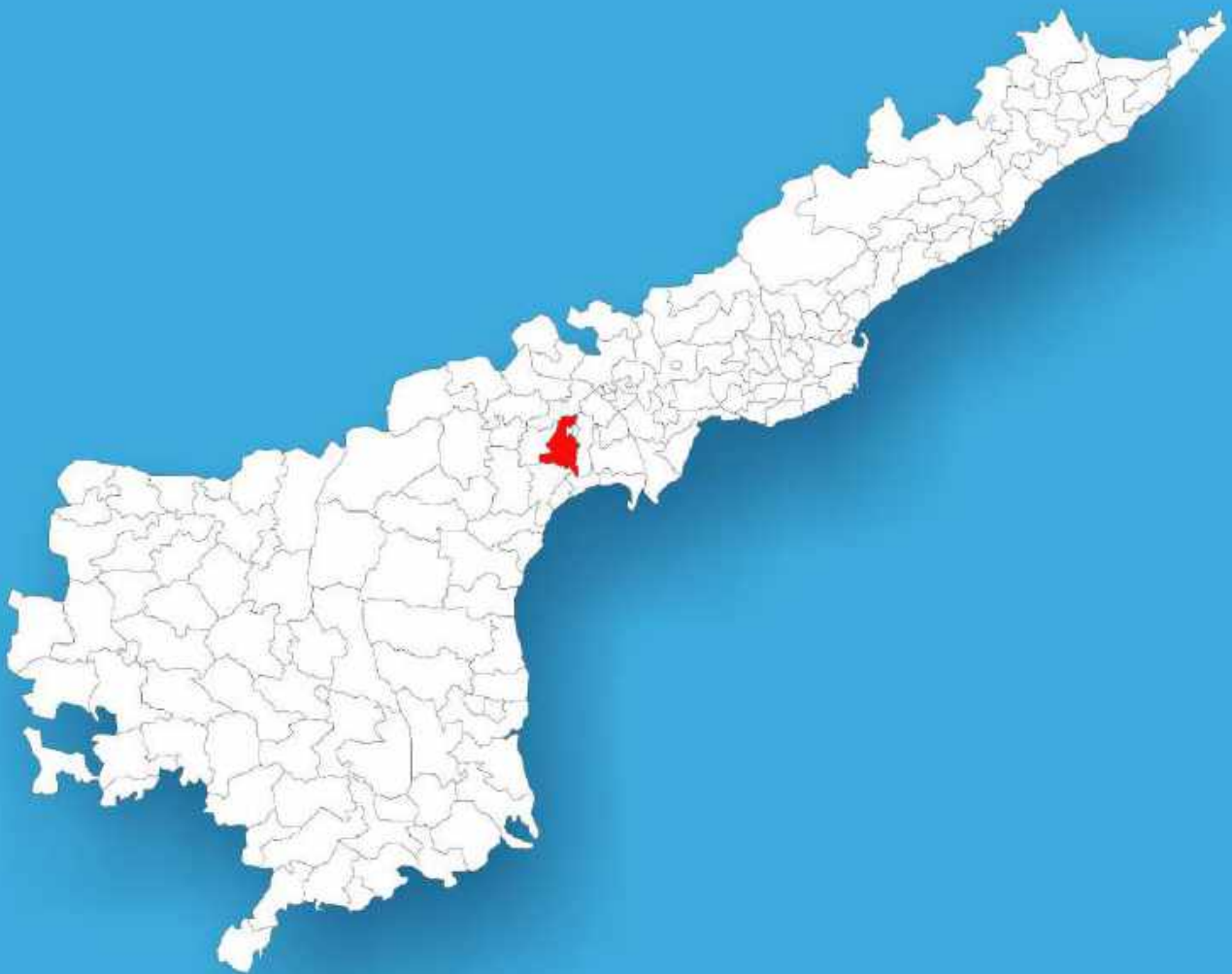




Andhra Pradesh

Assembly Factbook™

Prathipadu Assembly Constituency



Key Electoral Data of Prathipadu
Assembly Constituency (Vidhan Sabha)

Andhra Pradesh
Assembly FactbookTM
Prathipadu Assembly Constituency



Prathipadu Vidhan Sabha

Editor & Director

Dr. R.K. Thukral

Research Editor

Dr. Shafeeq Rahman

Compiled, Researched and Published by Datanet India Pvt. Ltd.

D-100, 1st Floor,

Okhla Industrial Area, Phase-I,
New Delhi- 110020.

Ph.: 91-11- 43580781-84

Email : support@indiastatpublications.com

Website : www.indiastatelections.com

Online Book Store :

www.indiastatpublications.com

Report No. : AFB/AP-093-0125

ISBN : 978-93-87415-98-0

First Edition : January, 2018

Eighth Updated Edition : January, 2025

Price : Rs. 11500/-

US\$ 310

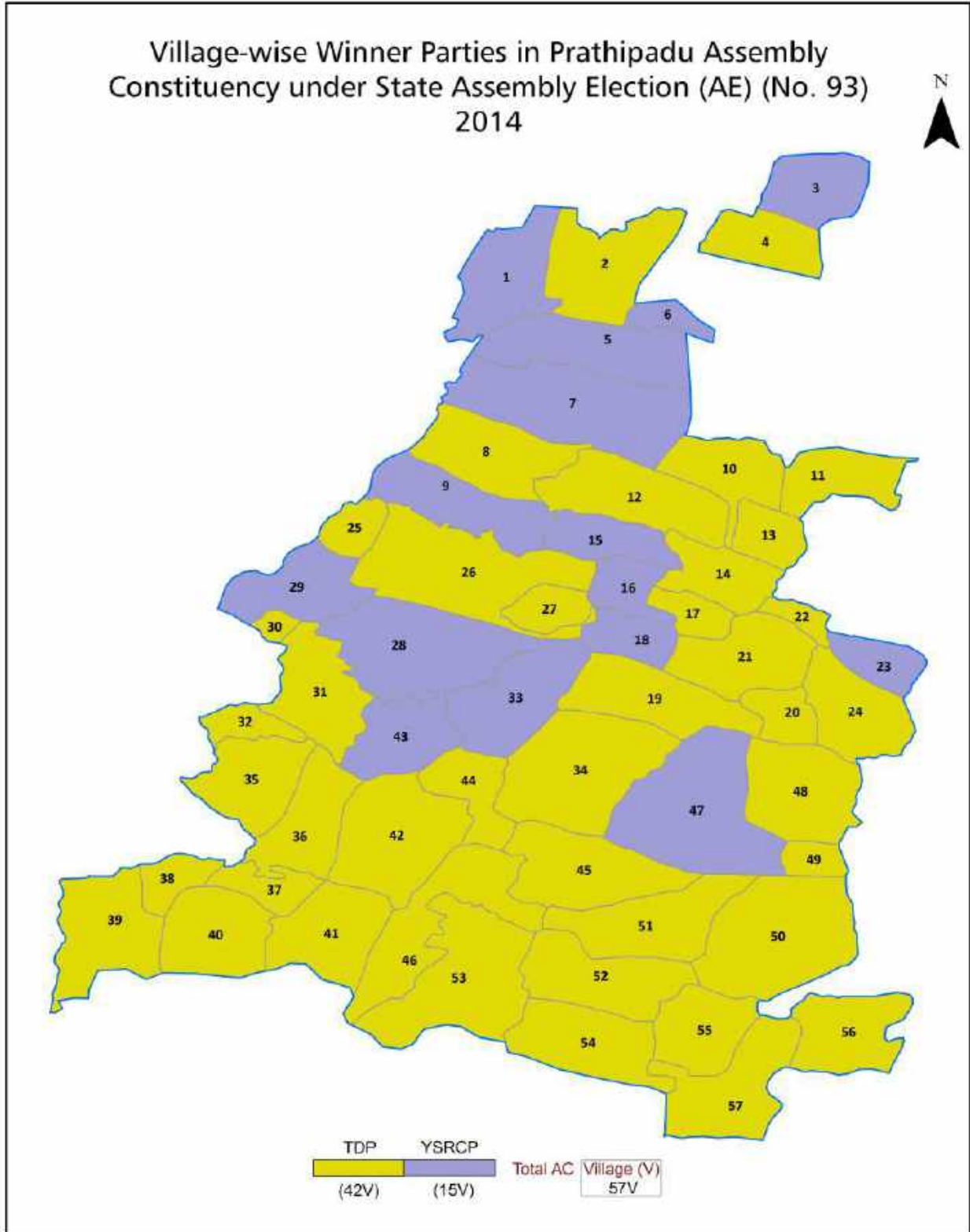
© Datanet India Pvt. Ltd.

All rights reserved. No part of this book may be reproduced, stored in a retrieval system or transmitted in any form or by any means, mechanical photocopying, photographing, scanning, recording or otherwise without the prior written permission of the publisher. Please refer to Disclaimer at page no. 223 for the use of this publication.

Printed in India

No.	Particulars	Page No.
	Introduction	
1	Assembly Constituency - (Vidhan Sabha) at a Glance Features of Assembly as per Delimitation Commission of India (2008)	1-2
	Location and Political Maps	
2	Location Map Boundaries of Assembly Constituency - (Vidhan Sabha) in District Boundaries of Assembly Constituency under Parliamentary Constituency - (Lok Sabha) Village-wise Winner Parties- 2024-PE, 2024-AE, 2019-PE, 2019-AE, 2014-PE, 2014-AE, 2009-PE and 2009-AE	3-11
	Administrative Setup (2011)	
3	District Sub-district Towns Villages Inhabited Villages Uninhabited Villages Village Panchayat Intermediate Panchayat	12-14
	Demographics (2011)	
4	Population Households Rural/Urban Population Villages by Population Size Sex Ratio (Total & 0-6 Years) Religious Population Social Population Literacy Rate	15-16
	Electoral Features	
5	Important Dates of Last Elections Held Electors by Gender Service Electors Voters Voters Turnout Polling Stations & Average Number of Electors per Polling Station Electors by Age Group Present Elected Representatives	17-22
	Historical Summary Election Results	
6	Vote Share of Major Parties Winning Margin (Number & Percentage Polarity of Parties Summary Result of Assembly Segment of Parliamentary Elections 2024, 2019, 2014, 2009, 2004 and 1999 Summary Result of Assembly Elections 2024, 2019, 2014, 2009, 2004, 1999, 1994, 1989, 1985, 1983, 1978, 1972 and 1967	23-43
	Polling Station Level Election Results	
7	Name and Number of Polling Station 2024-PE, 2024-AE, 2019-PE, 2019-AE, 2014-PE, 2014-AE, 2009-PE and 2009-AE Polling Station-wise Electoral, Voter & Voter Turnout 2024-PE, 2024-AE, 2019-PE, 2019-AE, 2014-PE, 2014-AE, 2009-PE and 2009-AE Polling Station wise Elections Results 2024-PE, 2024-AE, 2019-PE, 2019-AE, 2014-PE, 2014-AE, 2009-PE and 2009-AE	44-201
	Share of Assembly Constituency	
8	Share of Assembly Constituency - (Vidhan Sabha) in State, District and Parliamentary Constituency - (Lok Sabha)	202
	Socio-Economic Amenities (2011)	
9	Access to Administrative Units Agricultural, Manufacturing and Industrial Commodities Demographic Indicators Education Health & Manpower Drinking Water Supply Sanitation Entertainment and Recreations Infrastructure Power Food Allocation Distribution and Marketing of Agriculture Commodities Infrastructure Transport and Road Infrastructure Communication Banking and Financial Services Land Use Irrigation Source	204-218
10	Abbreviation & Sources	220-221
11	Disclaimer	223

Location & Political Map



Administrative Setup

List of Village Panchayat & Intermediate Panchayat (Block) Name - 2011

Village Name	Village Panchayat Name	Intermediate Panchayat Name
Ananthavarappadu	Ananthavarappadu	Vatticherukuru
Ankireddipalem (R)	Challavaripalem, Lalpuram, Vengalayapalem	Guntur
Annaparru	Annaparru	Pedanandipadu
Annavaram	Annavaram	Pedanandipadu
Appapuram	Appapuram	Kakumanu
Bhallukanudupalem	Bhallukanudupalem, Kakumanu	Kakumanu
Bodipalem	Bodipalem, Kothivanipalem	Kakumanu
Budampadu	Budampadu	Guntur
Chamallamudi	Chamallamudi	Vatticherukuru
China Palakaluru	China Palakaluru, Dasupalem, Mallavaram	Guntur
Chowdavaram	Chodawaram	Guntur
Edulapalem	Edulapalem	Prathipadu
Enamadala	Enamadala, Tikireddipalem, Koyavaripalem	Prathipadu
Etukur	Etukur	Guntur
Ganikapudi	Ganikapudi	Prathipadu
Garapadu	Garapadu, Chintapallipadu	Vatticherukuru
Garikapadu	Garikapadu, Telagayapalem	Kakumanu
Gorantla (Part)	Gorantla	Guntur
Gorijavoluguntapalem	Gorijavoluguntapalem, Abbineniguntapalem	Pedanandipadu
Gottipadu	Gottipadu	Prathipadu
Guntur (R)	Reddypalem	Guntur
Jonnalagadda	Jonnalagadda	Guntur
Kakumanu	Kakumanu	Kakumanu
Karempudipadu	Karempudipadu	Vatticherukuru
Katrapadu	Katrapadu	Vatticherukuru
Katrapadu	Katrapadu, Nagulapadu	Pedanandipadu
Kollimarla	Kollimarla, Kondabalavaripalem	Kakumanu
Kommuru	Kommuru, Garlapadu, Peddivaripalem	Kakumanu
Kondajagarlamudi	Tummalapalem	Prathipadu

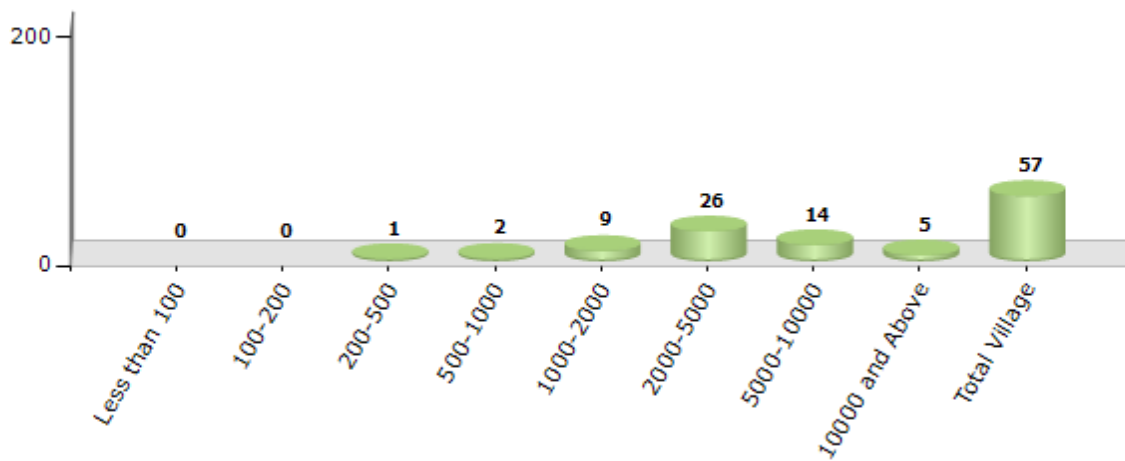
Contd....

Demographics

Number of Villages by Population Size - 2011

Less than 100	100-200	200-500	500-1000	1000-2000	2000-5000	5000-10000	10000 and Above	Total Village
0	0	1	2	9	26	14	5	57

Number of Villages by Population Size - 2011

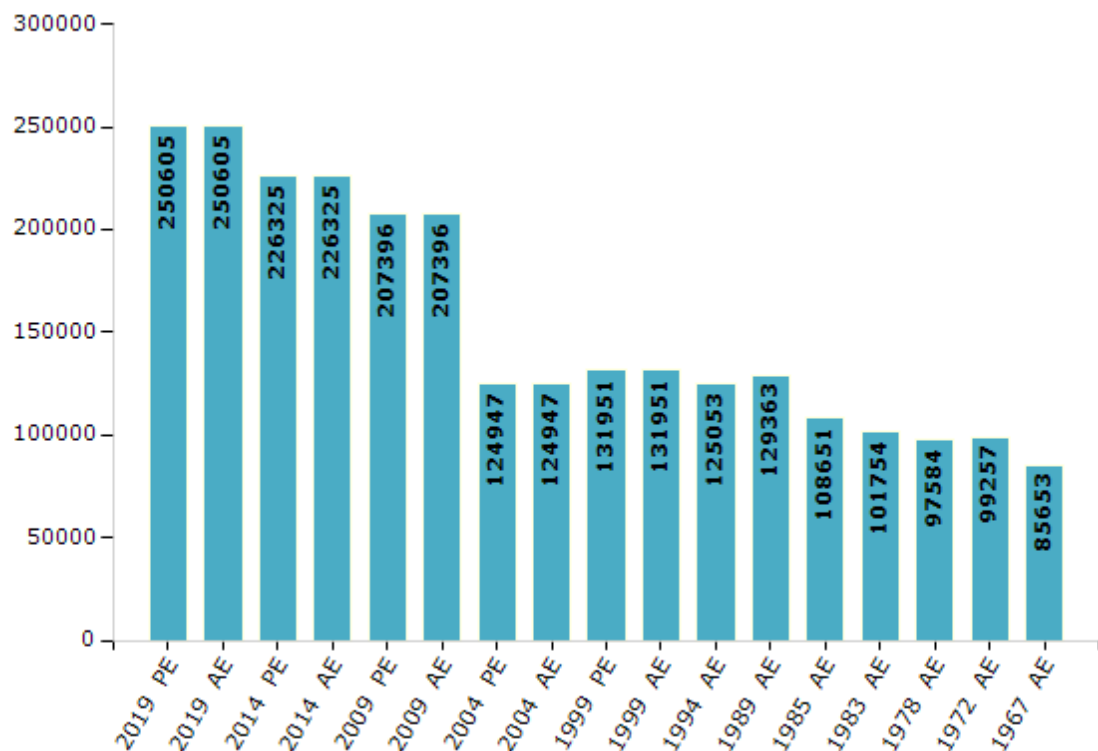


Electoral Features

Electors by Male & Female

Year	Male	Female	Others	Total	Year	Male	Female	Others	Total
2019 PE	121903	128670	32	250605	1994 AE	62093	62960	-	125053
2019 AE	121903	128670	32	250605	1989 AE	66102	63261	-	129363
2014 PE	110734	115571	20	226325	1985 AE	54438	54213	-	108651
2014 AE	110734	115571	20	226325	1983 AE	49598	52156	-	101754
2009 PE	101363	106033	-	207396	1978 AE	47983	49601	-	97584
2009 AE	101363	106033	-	207396	1972 AE	49485	49772	-	99257
2004 PE	61324	63623	-	124947	1967 AE	-	-	-	85653
2004 AE	61324	63623	-	124947	1962 AE	-	-	-	-
1999 PE	65079	66872	-	131951	1957 AE	-	-	-	-
1999 AE	65079	66872	-	131951	1955 AE	-	-	-	-

Number of Electors

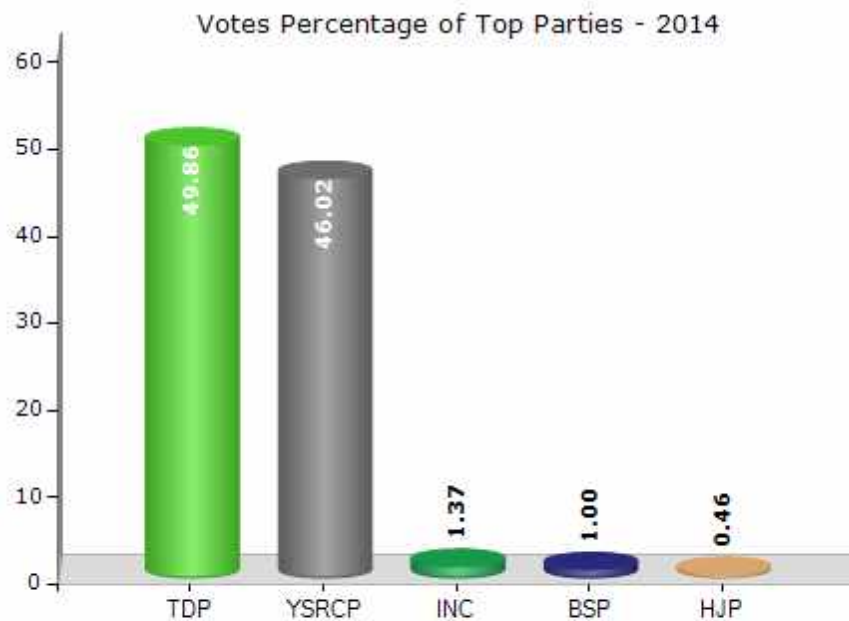


Note : AE : Assembly Election, PE : Assembly Segment of Parliamentary Election

Historical Summary Election Results

Summary Result of Assembly Election - 2014

Candidate Name	Party	Votes	Votes %
Ravela Kishore Babu	TDP	96274	49.86
Mekathoti.Sucharitha	YSRCP	88869	46.02
Korivi Vinaya Kumar	INC	2652	1.37
Jonnalgadda Vijayendra Kiran	BSP	1927	1
Samudrala China Kotaiah	HJP	885	0.46
Bakka Sailaja	JaSPa	501	0.26
Ashok Kumar Ravula	AAP	490	0.25
Kandru.Priyadarsini	ICSP	264	0.14
Dinaiah Dara	PPOI	211	0.11
Naligala Seshagiri Rao	IND	166	0.09
Etukuri Vijaya Saradhi	IND	116	0.06
	NOTA	746	0.39



Polling Station Level Election Results

Number and Name of Polling Stations (PS) (2019 AE)

Number of Polling Stations	Name of Polling Stations	Number of Polling Stations	Name of Polling Stations
1	MppSchool, (South Side RCC Building, Turakapalem H/O Nallapadu)	22	Mandal Parishad Upper Primary School, Mission Farm 2nd Building From Eastern Side 1st Room From East, Adavitakkellapadu, H/O Pedapalalaluru Adavitakkellapadu H/O Pedapalalaluru
2	Mpps, Southern Side RCC Building Western Sideroom, Turakapalem, H/O Nallapadu Turakapalem H/O Nallapadu	23	M.P.U.P. School, Mission Farm North Side Separate Room, Adavitakkellapadu, H/O Pedapalalaluru Adavitakkellapadu H/O Pedapalalaluru
3	Z.P.H. School Building 2nd Room From East, Pedapalalaluru	24	Mandal Parishad Primary School, New Building, Gorlavaripalem, H/O Pedapalalaluru Gorlavaripalem H/Opedapalalaluru
4	Z.P.H. School Building 4th Room From East, Pedapalalaluru	25	Z.P.H. School Western Side Building 2nd Room From North, Jonnalagadda
5	Mandal Parishad Primary School, Janmabhoominagar, H/O Pedapalalaluru Janmabhumi Nagar H/O Peda Palakaluru	26	Z.P.H.S, Rvm Building, Western Side Room, Jonnalagadda
6	M.P.P. School (Western Wing 2nd Room From North Side, Pedapalalaluru	27	Z.P.H.S, South Side, 2nd Room From Eastern Side, Jonnalagadda
7	Mandal Parishad Primary School, Western Wing North Side 1st Room, Pedapalalaluru	28	Z.P.H.S, South Side 3rd Room From Eastern Side, Jonnalagadda
8	Rajiv Vidya Mission Mpl.Corp.PrimarySchool, South Side Room, Swarnandra Nagar, H/O Pedapalalaluru Swarnandranagar H/O Peda Palakaluru	29	Zphs Western Side Building 4th Room From North, Jonnalagadda
9	Rcm Primary School, Thokavaripalem, H/O Pedapalalaluru Thokavaripalem H/O Pedapalalaluru	30	Mandal Parishad PrimarySchool (H.E.) South West Corner Room, Gorantla
10	MppSchool, (Western Side Middle RCC Building, Chinapalalaluru	31	M.P.P. School He Second Room From Western Side, Gorantla
11	R.C.M.Primary School, Eastern Side Room, Chinapalalaluru Colony	32	St Ann'S Womens College, Room No 104, Gorantla
12	Mandal Parishad Primary School, East Side 1st Room, Dasupalem, H/O Chinapalalaluru Dosapalem H/O China Palakaluru	33	St Anns Womens College, Room No 105, Gorantla
13	Mandal Parishad Primary School, Mallavaram, H/O Chinapalalaluru Mallavaram H/O China Palakaluru	34	St Anns Womens College Room No 106, Gorantla
14	Mandal Parishad Primary School, Adavitakkellapadu, H/O Pedapalalaluru Adavithekkalapadu H/O Pedapalalaluru	35	St Anns Womens College, Room No 111, Gorantla
15	M.P.P. School, New Building, Adavitakkellapadu, H/O Pedapalalaluru Adavithakkellapadu	36	M.P.P. School (He), 3rd Room From North West Corner, Gorantla
16	Mandal Parishad Upper Primary School, Mission Farm, Eastern Side Building 1st Room From North, Swarnabharathi Nagar, H/O Pedapalalaluru Adavitakkellapadu H/O Pedapalalaluru,	37	M.P.U.P. School, Eastern Side Building, North Room, Gorantla
17	M.P.U.P. School Mission Farm, 1st Room, South West Corner Building, Adavitakkellapadu, H/O Pedapalalaluru Adavithakkellapadu	38	Community Hall, East Side, Gorantla
18	Mandal Parishad Upper Primary School, Mission Farm, Adavitakkellapadu, H/O Pedapalalaluru Adavitakkellapadu Pedapalalaluru Sivaru,	39	Community Hall, West Side, Gorantla
19	Mandal Parishad Upper Primary School, Mission Farm, Eastern Side Building 2nd Room From North, Swarna Bharahi Nagar, H/O Pedapalalaluru Adavitakkellapadu Pedapalalaluru Sivaru,	40	Rcm Primary School, 2nd Room From East Side, Mary Priya Nagar, Gorantla
20	Mandal Parishad Upper Primary School, Mission Farm 3rd Building From Eastern Side 2nd Room, Adavitakkellapadu, H/Opedapalalaluru Adavitakkellapadu, H/O Pedapalalaluru	41	Naveena Vidya Nikethan High School, 4/1 Panduranga Nagar, Nagaralu H/O Gorantla
21	Mandal Parishad Upper Primary School, Mission Farm, 2nd Building From Eastern Side 1st Room From West, Swarnabharathi Nagar, H/O Pedapalalaluru Adavitakkellapadu H/O Pedapalalaluru,	42	M.P.P. School, West Side Building From Southern Side 1st Room From West, Annapurna Nagar, Gorantla Nagaralu H/O Gorantla

Contd....

Polling Station Level Election Results

Polling Station-wise Votes Secured by Overall Top Five Parties in Prathipadu Assembly in Assembly Election (AE) under Guntur Parliamentary Constituency in Andhra Pradesh (2019)

Number of Polling Station	Winner - Mekathoti Sucharitha (YSRCP)	Runner-up - Dokka Manikyha Varaprasada Rao (TDP)	3rd - Ravela Kishore Babu (JnP)	4th - Korivi. Vinay Kumar (INC)	5th - Dr. Dara Ambedkar (BJP)	NOTA	Other	Total Votes Secured
36	259	221	498	13	2	5	16	1014
37	201	185	433	19	5	4	6	853
38	243	194	572	12	7	4	12	1044
39	212	153	110	12	0	0	4	491
40	274	266	219	11	3	4	5	782
41	363	288	140	7	8	5	5	816
42	254	316	135	11	11	0	9	736
43	168	228	102	6	5	5	3	517
44	291	283	114	17	6	6	4	721
45	262	254	98	5	14	4	4	641
46	236	164	87	8	9	4	2	510
47	201	221	78	6	5	0	4	515
48	270	249	87	15	10	5	3	639
49	142	242	47	14	2	3	1	451
50	243	225	151	16	7	3	6	651
51	155	131	44	6	3	3	2	344
52	244	319	90	7	3	2	4	669
53	127	323	56	9	8	4	29	556
54	816	142	36	6	6	8	2	1016
55	395	404	79	26	5	3	5	917
56	251	323	30	9	2	4	5	624
57	249	242	72	16	1	3	4	587
58	465	338	64	14	6	4	8	899
59	349	299	92	14	9	3	14	780
60	358	337	94	7	1	7	6	810
61	274	218	78	20	9	3	1	603
62	662	193	61	11	5	5	6	943
63	603	204	67	17	7	4	5	907
64	395	197	13	5	3	5	3	621
65	352	143	15	8	1	1	5	525
66	584	168	58	15	10	8	4	847
67	513	226	64	17	10	10	8	848
68	749	128	32	6	6	1	5	927
69	579	116	35	9	1	2	3	745
70	481	115	28	7	2	2	15	650

Contd....

Polling Station Level Election Results

Winner, Runner-up and 3rd Party Position & Winning Margin According to Polling Stations in Prathipadu Assembly in Assembly Election (AE) under Guntur Parliamentary Constituency in Andhra Pradesh (2019)

Polling Station Number	Winner Party	Winner Votes (%)	Runner-up Party	Runner-up Votes (%)	Winning Margin Votes (%)	Third Party	Third Party Votes (%)	Other Votes (%)
75	TDP	318 (43.21)	YSRCP	296 (40.22)	22 (2.99)	JnP	97 (13.18)	25 (3.4)
76	TDP	327 (63.74)	YSRCP	143 (27.88)	184 (35.86)	INC	23 (4.48)	20 (3.9)
77	YSRCP	351 (42.86)	TDP	279 (34.07)	72 (8.79)	JnP	136 (16.61)	53 (6.47)
78	YSRCP	223 (49.67)	TDP	119 (26.5)	104 (23.17)	JnP	95 (21.16)	12 (2.67)
79	YSRCP	456 (61.79)	TDP	151 (20.46)	305 (41.33)	JnP	108 (14.63)	23 (3.12)
80	YSRCP	301 (45.13)	TDP	205 (30.73)	96 (14.4)	JnP	130 (19.49)	31 (4.65)
81	TDP	354 (46.89)	YSRCP	303 (40.13)	51 (6.76)	JnP	57 (7.55)	41 (5.43)
82	YSRCP	378 (46.61)	TDP	347 (42.79)	31 (3.82)	JnP	56 (6.91)	30 (3.7)
83	TDP	350 (34.83)	YSRCP	338 (33.63)	12 (1.2)	JnP	273 (27.16)	44 (4.38)
84	TDP	448 (55.24)	YSRCP	181 (22.32)	267 (32.92)	JnP	151 (18.62)	31 (3.82)
85	YSRCP	208 (38.52)	JnP	159 (29.44)	49 (9.08)	TDP	153 (28.33)	20 (3.7)
86	TDP	390 (38.96)	YSRCP	351 (35.06)	39 (3.9)	JnP	233 (23.28)	27 (2.7)
87	YSRCP	353 (43.15)	TDP	303 (37.04)	50 (6.11)	JnP	137 (16.75)	25 (3.06)
88	YSRCP	247 (43.95)	JnP	150 (26.69)	97 (17.26)	TDP	141 (25.09)	24 (4.27)
89	YSRCP	383 (44.59)	TDP	351 (40.86)	32 (3.73)	JnP	111 (12.92)	14 (1.63)
90	YSRCP	534 (48.68)	TDP	388 (35.37)	146 (13.31)	JnP	145 (13.22)	30 (2.73)
91	YSRCP	680 (63.14)	TDP	334 (31.01)	346 (32.13)	JnP	36 (3.34)	27 (2.51)
92	TDP	442 (43.42)	YSRCP	387 (38.02)	55 (5.4)	JnP	144 (14.15)	45 (4.42)
93	JnP	339 (54.68)	YSRCP	142 (22.9)	197 (31.78)	TDP	123 (19.84)	16 (2.58)
94	NV	NV (NV)	NV	NV (NV)	NV (NV)	NV	NV (NV)	NV (NV)
95	JnP	276 (45.85)	YSRCP	203 (33.72)	73 (12.13)	TDP	99 (16.45)	24 (3.99)
96	JnP	326 (56.4)	YSRCP	168 (29.07)	158 (27.33)	TDP	69 (11.94)	15 (2.6)
97	JnP	314 (50.4)	YSRCP	149 (23.92)	165 (26.48)	TDP	147 (23.6)	13 (2.09)
98	YSRCP	302 (50.33)	TDP	262 (43.67)	40 (6.66)	JnP	24 (4)	12 (2)
99	JnP	884 (82.93)	YSRCP	100 (9.38)	784 (73.55)	TDP	68 (6.38)	14 (1.31)
100	JnP	746 (78.86)	YSRCP	92 (9.73)	654 (69.13)	TDP	81 (8.56)	27 (2.85)
101	JnP	670 (79.38)	YSRCP	111 (13.15)	559 (66.23)	TDP	47 (5.57)	16 (1.9)
102	JnP	552 (75.1)	YSRCP	86 (11.7)	466 (63.4)	TDP	72 (9.8)	25 (3.4)
103	JnP	285 (43.18)	YSRCP	231 (35)	54 (8.18)	TDP	130 (19.7)	14 (2.12)
104	YSRCP	498 (64.59)	TDP	202 (26.2)	296 (38.39)	JnP	48 (6.23)	23 (2.98)
105	JnP	819 (78.52)	TDP	120 (11.51)	699 (67.01)	YSRCP	80 (7.67)	24 (2.3)
106	JnP	521 (55.43)	TDP	280 (29.79)	241 (25.64)	YSRCP	117 (12.45)	22 (2.34)
107	JnP	324 (36.9)	YSRCP	267 (30.41)	57 (6.49)	TDP	248 (28.25)	39 (4.44)
108	YSRCP	413 (64.13)	JnP	152 (23.6)	261 (40.53)	TDP	64 (9.94)	15 (2.33)
109	YSRCP	738 (82.18)	TDP	122 (13.59)	616 (68.59)	BJP	11 (1.22)	27 (3.01)
110	YSRCP	303 (46.98)	TDP	287 (44.5)	16 (2.48)	JnP	38 (5.89)	17 (2.64)
111	TDP	459 (57.95)	YSRCP	238 (30.05)	221 (27.9)	JnP	63 (7.95)	32 (4.04)

Contd....

Socio-Economic Amenities - Rural

Access to Education Facilities

Particulars	Number of Villages (% of Population)				
	Available	Not Available	If Not Available (Distance of Nearest Facility)		
			A	B	C
Govt. Primary School	56 (100)	1 (0)	1 (0)	0 (0)	0 (0)
Private Primary School	23 (58)	34 (42)	0 (0)	0 (0)	0 (0)
Govt. Middle School	47 (93)	10 (7)	6 (3)	1 (0)	0 (0)
Private Middle School	13 (41)	44 (59)	1 (1)	1 (0)	0 (0)
Govt. Secondary School	35 (80)	22 (20)	14 (11)	4 (3)	1 (2)
Private Secondary School	10 (35)	47 (65)	1 (1)	1 (0)	0 (0)
Govt. Senior Secondary School	2 (6)	55 (94)	3 (5)	16 (33)	13 (13)
Private Senior Secondary School	5 (21)	52 (79)	2 (3)	12 (17)	5 (4)
Govt. Arts and Science Degree College	0 (0)	57 (100)	1 (7)	10 (32)	22 (25)
Private Arts and Science Degree College	2 (5)	55 (95)	2 (1)	14 (19)	6 (10)
Govt. Engineering College	0 (0)	57 (100)	1 (3)	8 (31)	2 (4)
Private Engineering College	2 (6)	55 (94)	5 (3)	11 (16)	28 (37)
Govt. Medicine College	0 (0)	57 (100)	1 (3)	10 (36)	46 (61)
Private Medicine College	0 (0)	57 (100)	0 (0)	0 (0)	0 (0)
Govt. Management Institute	0 (0)	57 (100)	1 (3)	8 (31)	2 (4)
Private Management Institute	2 (5)	55 (95)	5 (4)	20 (27)	19 (26)
Govt. Polytechnic	0 (0)	57 (100)	2 (11)	9 (28)	46 (61)
Private Polytechnic	0 (0)	57 (100)	0 (0)	0 (0)	0 (0)
Govt. Vocational Training School/ITI	0 (0)	57 (100)	1 (3)	10 (36)	46 (61)
Private Vocational Training School/ITI	0 (0)	57 (100)	0 (0)	0 (0)	0 (0)
Govt. Non Formal Training Centre	0 (0)	57 (100)	1 (3)	10 (36)	46 (61)
Private Non Formal Training Centre	0 (0)	57 (100)	0 (0)	0 (0)	0 (0)
Govt. School For Disabled	0 (0)	57 (100)	1 (7)	10 (32)	46 (61)
Private School For Disabled	0 (0)	57 (100)	0 (0)	0 (0)	0 (0)
Government Others	0 (0)	57 (100)	0 (0)	0 (0)	0 (0)
Private Others	0 (0)	57 (100)	0 (0)	0 (0)	0 (0)

Note : Distance A : Less than 5 km; B : Between 5-10 km; C : 10+ km.; Source : Data Analysis is based on 2011 Census.

DISCLAIMER

The Terms of Use and Disclaimer of Datanet India Private Limited (hereinafter referred to as "Datanet") for use of this analysis report of **Prathipadu Assembly Constituency (Prathipadu Vidhan Sabha)** :-

1. **Assembly Factbook™** is a Registered Trade Mark owned by Datanet.
2. All the maps are sketched and graphical representation only and have not been drawn to the scale and also not to represent the actual geographical area or boundary of the unit.
3. The data for the aforesaid analysis is based on authentic sources and has been culled from the various publications of Census, CSO and NSSO for district and block level data, various central and state government departments, Central & State Elections Commissions and the concerned Returning Officers' releases, Electoral Rolls, Election results and allied publications, internal assessment, surveys, estimates and analysis. Therefore, certain adjustment of data at micro level may have been done to arrive closer to the macro data.
4. Data have been provided on an "As Is" and "As AVAILABLE" basis
5. The colours shown in the maps or diagram and charts of a particular party, alliance or AC are indicative and do not represent them.
6. This publication which includes maps, sheets, graphs and data would be the property under copyright of Datanet only. The user may use these for its internal study, analysis and research purposes. It's public display, re-selling or any commercial uses by the user are not allowed.
7. Datanet has taken due care and caution in compilation and processing of data and allied information, but does not guarantee the accuracy, adequacy or completeness of any information/analysis and will be not responsible for any errors or omissions or for the results obtained from the use of such information/analysis.
8. All the contents for the publication have been culled from various authentic sources and Datanet reasonably believes such sources to be reliable, but does not make any representations, express or implied as to the accuracy or fitness of use of such information. The information or contents of the information/analysis do not constitute advice and should not be relied upon in making (or refraining from making) any decision. Any reliance placed upon the information provided by Datanet is the sole responsibility and strictly at the user's risk.
9. In no event will Datanet be liable for any damages (including, without limitation, damages for loss of business projects, or loss of profits) arising in contract, tort or otherwise from the use of or inability to use any of its contents, or from any action taken (or refrained from being taken) as a result of using the analysis or any of its contents. Datanet its directors, owners, editors, officials, employees, distributor and agents or any associate will not be liable for any errors in the information contained or any consequences arising from the use of the contents of the provided information/analysis.
10. If any provision of these terms and conditions is held invalid or illegal or unenforceable for any reason by any court of competent jurisdiction, such provision shall be severed and the remainder of provisions of the terms and conditions shall continue in full force and effect as if the Term of Use had been executed with the invalid, illegal or unenforceable provision eliminated.
11. If there are any discrepancies in the information provided, please bring it to attention of Datanet for suitable rectification measures.

Buy Online This Complete Book At
Datanet India eBooks Store

www.indiastatpublications.com

or go directly at

[http://www.indiastatpublications.com/
Assembly_factbook/Andhra_Pradesh/Guntur/Prathipadu](http://www.indiastatpublications.com/Assembly_factbook/Andhra_Pradesh/Guntur/Prathipadu)

 **india**stat**elections**

ISBN : 978-93-87415-98-0



9 789387 415980