



Andhra Pradesh

# Assembly Factbook™

Tenali Assembly Constituency



Key Electoral Data of Tenali  
Assembly Constituency (Vidhan Sabha)

Andhra Pradesh  
**Assembly Factbook**<sup>TM</sup>  
Tenali Assembly Constituency



Tenali Vidhan Sabha

## **Editor & Director**

Dr. R.K. Thukral

## **Research Editor**

Dr. Shafeeq Rahman

## **Compiled, Researched and Published by Datanet India Pvt. Ltd.**

D-100, 1st Floor,

Okhla Industrial Area, Phase-I,  
New Delhi- 110020.

Ph.: 91-11- 43580781-84

Email : support@indiastatpublications.com

Website : www.indiastatelections.com

## **Online Book Store :**

www.indiastatpublications.com

**Report No. :** AFB/AP-091-0125

**ISBN :** 978-93-5293-026-5

**First Edition :** January, 2018

**Eighth Updated Edition :** January, 2025

**Price :** Rs. 11500/-

US\$ 310

**© Datanet India Pvt. Ltd.**

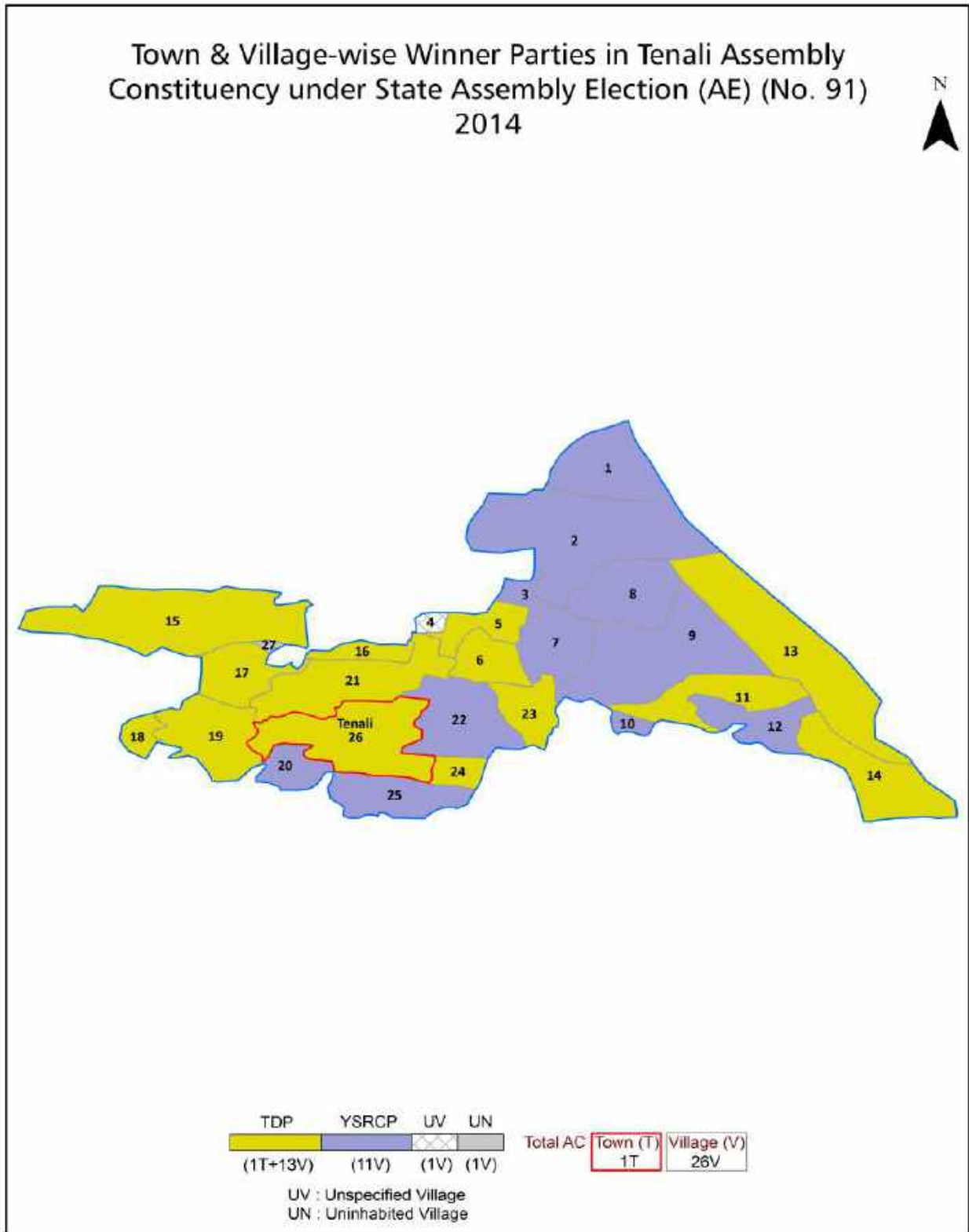
All rights reserved. No part of this book may be reproduced, stored in a retrieval system or transmitted in any form or by any means, mechanical photocopying, photographing, scanning, recording or otherwise without the prior written permission of the publisher. Please refer to Disclaimer at page no. 219 for the use of this publication.

Printed in India

# Contents

No.	Particulars	Page No.
	<b>Introduction</b>	
1	Assembly Constituency - (Vidhan Sabha) at a Glance   Features of Assembly as per Delimitation Commission of India (2008)	1-2
	<b>Location and Political Maps</b>	
2	Location Map   Boundaries of Assembly Constituency - (Vidhan Sabha) in District   Boundaries of Assembly Constituency under Parliamentary Constituency - (Lok Sabha)   Town & Village-wise Winner Parties- 2024-PE, 2024-AE, 2019-PE, 2019-AE, 2014-PE, 2014-AE, 2009-PE and 2009-AE	3-11
	<b>Administrative Setup (2011)</b>	
3	District   Sub-district   Towns   Villages   Inhabited Villages   Uninhabited Villages   Village Panchayat   Intermediate Panchayat	12-14
	<b>Demographics (2011)</b>	
4	Population   Households   Rural/Urban Population   Towns and Villages by Population Size   Sex Ratio (Total & 0-6 Years)   Religious Population   Social Population   Literacy Rate	15-16
	<b>Electoral Features</b>	
5	Important Dates of Last Elections Held   Electors by Gender   Service Electors   Voters   Voters Turnout   Polling Stations & Average Number of Electors per Polling Station   Electors by Age Group   Present Elected Representatives	17-22
	<b>Historical Summary Election Results</b>	
6	Vote Share of Major Parties   Winning Margin (Number & Percentage   Polarity of Parties   Summary Result of Assembly Segment of Parliamentary Elections 2024, 2019, 2014, 2009, 2004 and 1999   Summary Result of Assembly Elections 2024, 2019, 2014, 2009, 2004, 1999, 1994, 1989, 1985, 1983, 1978, 1972, 1967, 1962 and 1955	23-45
	<b>Polling Station Level Election Results</b>	
7	Name and Number of Polling Station 2024-PE, 2024-AE, 2019-PE, 2019-AE, 2014-PE, 2014-AE, 2009-PE and 2009-AE   Polling Station-wise Electoral, Voter & Voter Turnout 2024-PE, 2024-AE, 2019-PE, 2019-AE, 2014-PE, 2014-AE, 2009-PE and 2009-AE   Polling Station wise Elections Results 2024-PE, 2024-AE, 2019-PE, 2019-AE, 2014-PE, 2014-AE, 2009-PE and 2009-AE	46-197
	<b>Share of Assembly Constituency</b>	
8	Share of Assembly Constituency - (Vidhan Sabha) in State, District and Parliamentary Constituency - (Lok Sabha)	198
	<b>Socio-Economic Amenities (2011)</b>	
9	Access to Administrative Units   Agricultural, Manufacturing and Industrial Commodities   Demographic Indicators   Education   Health & Manpower   Drinking Water Supply   Sanitation   Entertainment and Recreations Infrastructure   Power   Food Allocation Distribution and Marketing of Agriculture Commodities Infrastructure   Transport and Road Infrastructure   Communication   Banking and Financial Services   Land Use   Irrigation Source	200-214
10	<b>Abbreviation &amp; Sources</b>	216-217
11	<b>Disclaimer</b>	219

Location & Political Map



## Administrative Setup

### List of Village Panchayat & Intermediate Panchayat (Block) Name - 2011

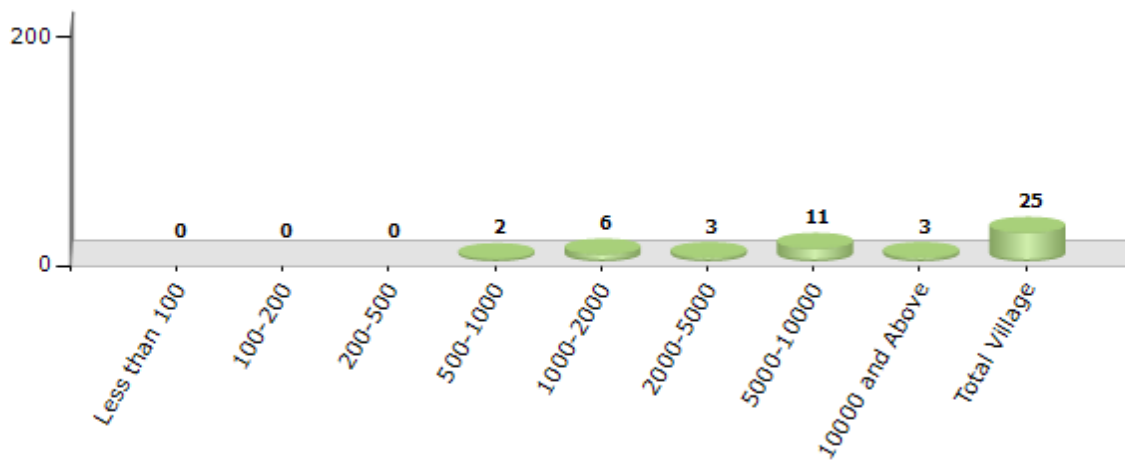
Village Name	Village Panchayat Name	Intermediate Panchayat Name
Angalakuduru	Chavavaripalem, Angalakuduru	Tenali
Annaram	Annaram, Annarapulanka, Hanumanpalem	Kollipara
Athota	Athota	Kollipara
Bommuvaripalem	Bommuvaripalem	Kollipara
Burripalem	Burripalem	Tenali
Chemudupadu	Chemudupadu	Kollipara
China Ravuru (R)	Jaggadiguntapalem	Tenali
Chivalur	Chivalur	Kollipara
Danthalur	Danthalur	Kollipara
Davuluru	Davuluru	Kollipara
Gudivada	Gudivada, Kopalle, Erukalapudi	Tenali
Katevaram	Somasandrapalem, Kancherlapalem, Telaprolu, Katevaram	Tenali
Kolakaluru	Kolakaluru, Halfpeta	Tenali
Kollipara	Kollipara	Kollipara
Kunchavaram	Kunchavaram	Kollipara
Munnangi	Munnangi	Kollipara
Nandivelugu	Nandivelugu	Tenali
Nelapadu	Nelapadu	Tenali
Pedaravuru	Pedaravuru	Tenali
Pidaparru	Pidapartipalem	Kollipara
Pinapadu (R)	Mallepadu	Tenali
Sangam Jagarlamudi	Sangam Jagarlamudi	Tenali
Siripuram	Siripuram	Kollipara
Thumuluru	Thumuluru	Kollipara
Vallabhapuram	Vallabhapuram	Kollipara

## Demographics

### Number of Villages by Population Size - 2011

Less than 100	100-200	200-500	500-1000	1000-2000	2000-5000	5000-10000	10000 and Above	Total Village
0	0	0	2	6	3	11	3	25

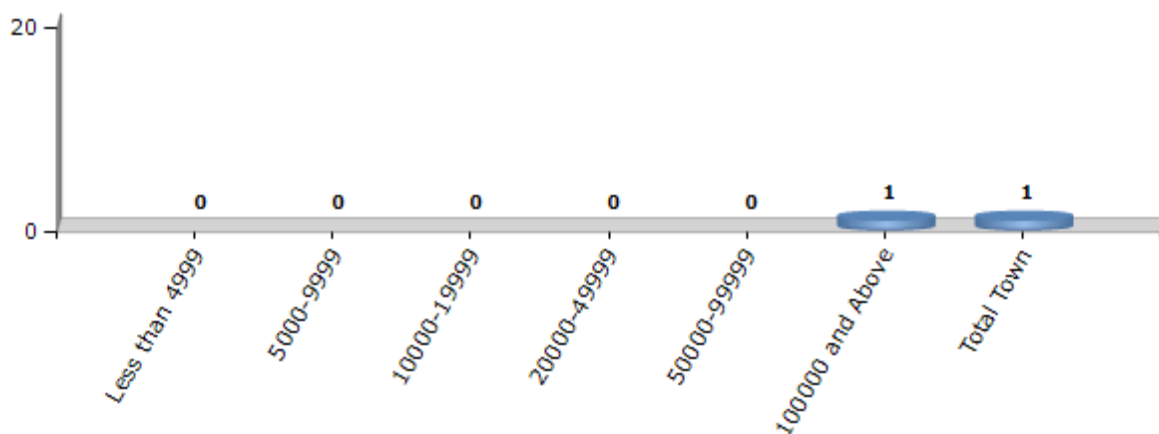
Number of Villages by Population Size - 2011



### Number of Towns by Population Size - 2011

Less than 4999	5000-9999	10000-19999	20000-49999	50000-99999	100000 and Above	Total Town
0	0	0	0	0	1	1

Number of Towns by Population Size - 2011

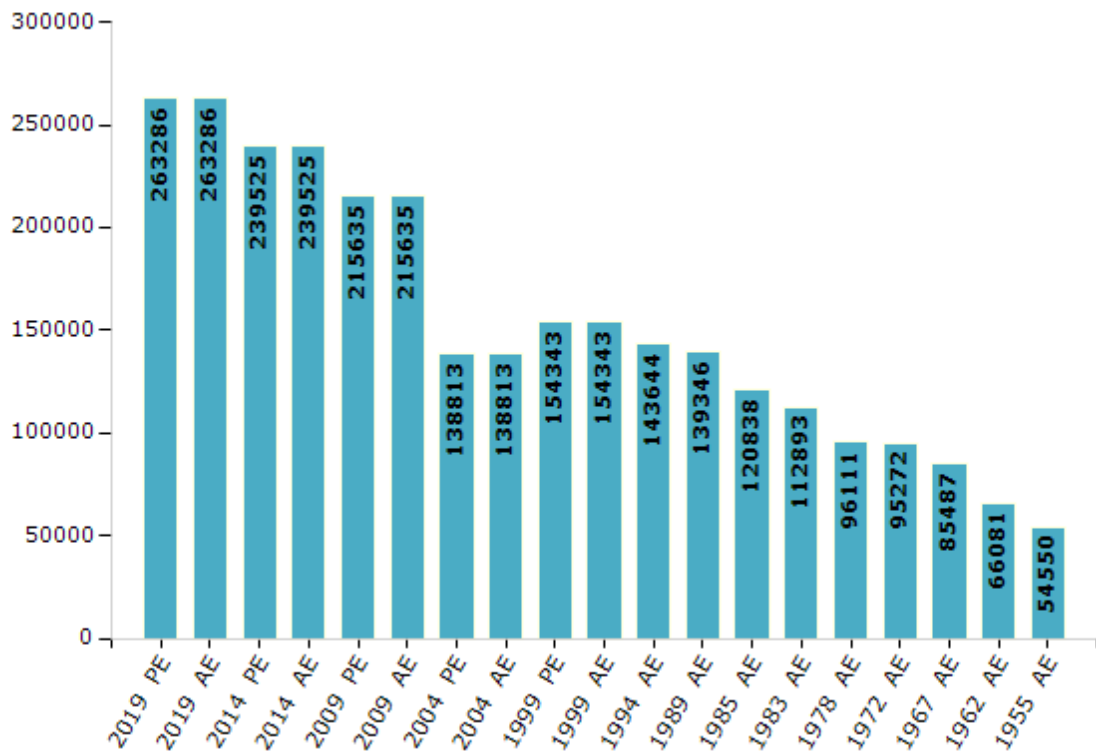


## Electoral Features

### Electors by Male & Female

Year	Male	Female	Others	Total	Year	Male	Female	Others	Total
2019 PE	127775	135465	46	263286	1994 AE	71726	71918	-	143644
2019 AE	127775	135465	46	263286	1989 AE	69632	69714	-	139346
2014 PE	116853	122638	34	239525	1985 AE	60050	60788	-	120838
2014 AE	116853	122638	34	239525	1983 AE	57010	55883	-	112893
2009 PE	104727	110908	-	215635	1978 AE	47799	48312	-	96111
2009 AE	104727	110908	-	215635	1972 AE	46769	48503	-	95272
2004 PE	68640	70173	-	138813	1967 AE	-	-	-	85487
2004 AE	68640	70173	-	138813	1962 AE	-	-	-	66081
1999 PE	76678	77665	-	154343	1957 AE	-	-	-	-
1999 AE	76678	77665	-	154343	1955 AE	-	-	-	54550

Number of Electors



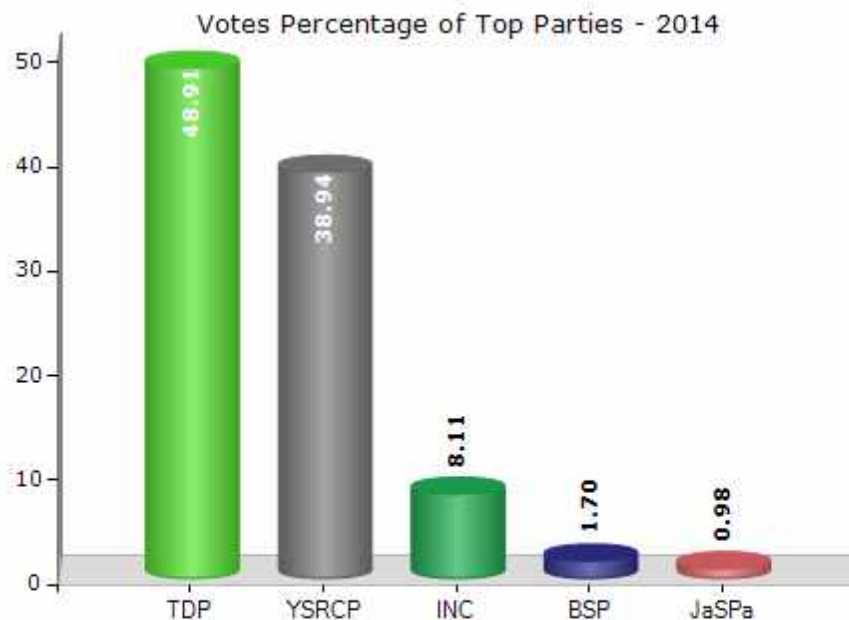
Note : AE : Assembly Election, PE : Assembly Segment of Parliamentary Election



## Historical Summary Election Results

### Summary Result of Assembly Election - 2014

Candidate Name	Party	Votes	Votes %
Alapati Rajendra Prasad	TDP	93524	48.91
Annabattuni Siva Kumar	YSRCP	74459	38.94
Nadendla Manohar	INC	15511	8.11
Koteswara Rao. Kancherla	BSP	3254	1.7
Dr. Javvaji Koti Nagaiah.	JaSPa	1883	0.98
Adam. Birudula	ICSP	581	0.3
Dr.Jasthi Venkata Subba Rao	PPOI	335	0.18
Sreekrishna Seelam	AAP	319	0.17
Nanduri Jairaju	IND	236	0.12
	NOTA	1130	0.59



## Polling Station Level Election Results

### Number and Name of Polling Stations (PS) (2019 AE)

Number of Polling Stations	Name of Polling Stations	Number of Polling Stations	Name of Polling Stations
1	M.P.U.P. School, 2 nd Room Western Side Half Peta	22	Z.P.H. S, Western Room in Northern Block Nandivelugu
2	2nd Room Eastern Side, M.P.U.P. School Half Peta, Kolakaluru, Tenali Mandal	23	M.P.P. S, Western Side, Kancharlapalem H/O Katevaram
3	Mandal Prishad Primary School New Building Khajipet H/O Kolakaluru	24	Mandal Parishad Primary School, Eastern Side Room, Kancharlapalem Kancherlapale (V) Tenali (M)
4	Mandal Parishad Primary School, New Buliding Khajipet H/O Kolakaluru	25	Mandal Parishad Primary School, Somasundarapalem. Somasundarapalemh/O Katevaram
5	Z.P.H. S, 1st Room From Eastern Side in Southern Kolakaluru	26	Mandal Parishad Primary School, West Side Room, So Somasundarapalem H/O.Kattevaram
6	Zphs, 1st Room From Western Side in Shed, Kolakaluru	27	M.P.P. S, Northern Side Room in Western Wing Katevaram
7	Z.P.H. S, 2nd Room From Eastern Side in Southern Kolakaluru	28	Gram Panchayat Office, Northern Room in Western Katevaram
8	Zphs, 2nd Room From Western Side, Kolakaluru	29	Gram Panchayat Office, Eastern Room in Western Katevaram
9	Z.P.H. S, 1st Room From East Side in Main Building Kolakaluru	30	Mandal Parishad Primary School, Eastern Room in Kattevaram
10	Zilla Parishad High School, 2nd Room From East Kolakaluru	31	Zilla Parishad High School 1st Room From Northern Kattavaram
11	Mandal Parishad Primary School, West Side Kolakaluru	32	Zilla Parishad High School 3rd Room From Northern Kathevaram
12	Mandal Parishad Primary School South Kolakaluru	33	Mandal Parishad Upper Primary School, Middle Gudivada
13	Mpps (Bfs), Northern Side Room Kolakaluru	34	Mandal Parishad Upper Primary School, Southern Gudivada
14	M.P.P. School (Bfs), Southern Side Room Kolakaluru	35	Mandal Parishad Upper Primary School, Room in South Eastern Building Gudivada
15	Mandal Parishad Primary School (Urdu) Alinagar, Ali Nagar, Kolakaluru	36	Mandal Parishad Primary School, Kopalle
16	Mandal Prishad Primary School, Middle Room Erukulapudi H/O. Gudivada	37	Mandal Parishad Primary School, North Side Room Kopalle (V) Tenali Mandal
17	M P Ps, 2nd Room From Western Side in North Block Nandivelugu	38	M.P.P. S (Bsf), Uttaramalapalli (Middle Room), Angalakuduru (Uttara Malapalli)
18	M.P.P. S, Easter Side of New Building Nandivelugu	39	Spl.Mandal Parishad Primary School 1st Room From Sangam Jagarlamudi
19	Z.P.H. S, 1st Room From Southern Side in Eastern Nandivelugu	40	Spl.Mandal Parishad Primary School 2nd Room From Sangamjagarlamudi (V) Tenali (M)
20	Z P Hs, 3 Rd Room From Southern Side in Eastern Nandivelugu	41	Mandal Parishad Primary School, (Gvs), Western Sangam Jagarlamudi
21	Z.P. High School, Middle Room in Main Building, Nandivelugu	42	Spl.Mandal Parishad Primary School 1st Room From Sangam Jagarlamudi

Contd....

## Polling Station Level Election Results

### Polling Station-wise Votes Secured by Overall Top Five Parties in Tenali Assembly in Assembly Election (AE) under Guntur Parliamentary Constituency in Andhra Pradesh (2019)

Number of Polling Station	Winner - Annabathuni Siva Kumar (YSRCP)	Runner-up - Alapati Rajendra Prasad (TDP)	3rd - Nadendla Manohar (JnP)	4th - Dr. Chandu Sambasivudu (INC)	5th - Ramakrishna Patibandla (BJP)	NOTA	Other	Total Votes Secured
36	424	216	12	9	3	4	1	669
37	336	217	14	4	0	1	2	574
38	805	196	16	4	4	1	3	1029
39	230	243	318	3	3	6	4	807
40	120	286	277	4	4	4	3	698
41	198	282	420	5	4	4	5	918
42	117	192	467	4	2	1	3	786
43	361	281	32	4	1	7	1	687
44	327	435	40	1	1	6	2	812
45	152	411	73	9	1	0	1	647
46	160	459	45	7	1	1	0	673
47	323	213	73	4	0	3	2	618
48	285	546	113	12	4	6	2	968
49	167	551	51	3	2	3	2	779
50	191	432	30	2	0	7	4	666
51	404	272	119	3	0	5	3	806
52	389	403	115	6	3	8	0	924
53	432	315	105	9	2	4	4	871
54	476	431	164	8	3	6	1	1089
55	382	205	52	3	2	8	1	653
56	392	625	51	8	3	7	5	1091
57	600	297	56	3	1	11	1	969
58	505	327	122	3	0	8	7	972
59	212	105	35	8	3	1	0	364
60	331	406	88	4	4	5	1	839
61	302	246	58	12	1	2	0	621
62	462	237	62	4	1	5	2	773
63	276	174	76	5	4	4	3	542
64	268	454	67	3	1	3	1	797
65	209	336	73	5	0	2	0	625
66	298	301	73	7	0	2	1	682
67	391	278	73	6	0	3	1	752
68	230	203	69	2	0	2	1	507
69	311	620	127	4	1	7	7	1077
70	222	587	67	5	1	3	2	887

Contd....

## Polling Station Level Election Results

**Winner, Runner-up and 3rd Party Position & Winning Margin According to Polling Stations in Tenali Assembly in Assembly Election (AE) under Guntur Parliamentary Constituency in Andhra Pradesh (2019)**

Polling Station Number	Winner Party	Winner Votes (%)	Runner-up Party	Runner-up Votes (%)	Winning Margin Votes (%)	Third Party	Third Party Votes (%)	Other Votes (%)
75	YSRCP	564 (54.86)	TDP	276 (26.85)	288 (28.01)	JnP	171 (16.63)	17 (1.65)
76	YSRCP	395 (52.67)	TDP	183 (24.4)	212 (28.27)	JnP	160 (21.33)	12 (1.6)
77	YSRCP	358 (45.2)	TDP	263 (33.21)	95 (11.99)	JnP	150 (18.94)	21 (2.65)
78	YSRCP	391 (48.63)	JnP	215 (26.74)	176 (21.89)	TDP	179 (22.26)	19 (2.36)
79	YSRCP	472 (43.99)	TDP	385 (35.88)	87 (8.11)	JnP	195 (18.17)	21 (1.96)
80	YSRCP	416 (44.11)	TDP	290 (30.75)	126 (13.36)	JnP	216 (22.91)	21 (2.23)
81	YSRCP	309 (45.98)	TDP	246 (36.61)	63 (9.37)	JnP	101 (15.03)	16 (2.38)
82	YSRCP	411 (41.9)	TDP	399 (40.67)	12 (1.23)	JnP	155 (15.8)	16 (1.63)
83	YSRCP	471 (46.96)	TDP	382 (38.09)	89 (8.87)	JnP	128 (12.76)	22 (2.19)
84	YSRCP	380 (45.24)	TDP	323 (38.45)	57 (6.79)	JnP	120 (14.29)	17 (2.02)
85	YSRCP	504 (70.89)	TDP	145 (20.39)	359 (50.5)	JnP	44 (6.19)	18 (2.53)
86	YSRCP	312 (53.98)	TDP	185 (32.01)	127 (21.97)	JnP	68 (11.76)	13 (2.25)
87	YSRCP	387 (48.25)	TDP	315 (39.28)	72 (8.97)	JnP	75 (9.35)	25 (3.12)
88	TDP	391 (45.78)	YSRCP	365 (42.74)	26 (3.04)	JnP	76 (8.9)	22 (2.58)
89	YSRCP	407 (49.51)	TDP	319 (38.81)	88 (10.7)	JnP	78 (9.49)	18 (2.19)
90	TDP	412 (43.88)	YSRCP	360 (38.34)	52 (5.54)	JnP	138 (14.7)	29 (3.09)
91	YSRCP	434 (44.15)	TDP	418 (42.52)	16 (1.63)	JnP	116 (11.8)	15 (1.53)
92	TDP	354 (46.21)	YSRCP	266 (34.73)	88 (11.48)	JnP	127 (16.58)	19 (2.48)
93	YSRCP	288 (46.01)	TDP	284 (45.37)	4 (0.64)	JnP	44 (7.03)	10 (1.6)
94	YSRCP	327 (52.66)	TDP	244 (39.29)	83 (13.37)	JnP	37 (5.96)	13 (2.09)
95	TDP	415 (41.58)	YSRCP	384 (38.48)	31 (3.1)	JnP	145 (14.53)	54 (5.41)
96	YSRCP	376 (53.11)	TDP	264 (37.29)	112 (15.82)	JnP	58 (8.19)	10 (1.41)
97	YSRCP	629 (58.73)	TDP	347 (32.4)	282 (26.33)	JnP	66 (6.16)	29 (2.71)
98	YSRCP	439 (55.01)	TDP	297 (37.22)	142 (17.79)	JnP	43 (5.39)	19 (2.38)
99	YSRCP	469 (53.85)	TDP	314 (36.05)	155 (17.8)	JnP	57 (6.54)	31 (3.56)
100	YSRCP	419 (61.8)	TDP	180 (26.55)	239 (35.25)	JnP	70 (10.32)	9 (1.33)
101	YSRCP	338 (56.24)	TDP	234 (38.94)	104 (17.3)	JnP	19 (3.16)	10 (1.66)
102	YSRCP	567 (61.17)	TDP	328 (35.38)	239 (25.79)	JnP	21 (2.27)	11 (1.19)
103	TDP	435 (60.08)	YSRCP	233 (32.18)	202 (27.9)	JnP	21 (2.9)	35 (4.83)
104	TDP	447 (52.04)	YSRCP	370 (43.07)	77 (8.97)	JnP	32 (3.73)	10 (1.16)
105	TDP	505 (43.57)	YSRCP	420 (36.24)	85 (7.33)	JnP	223 (19.24)	11 (0.95)
106	TDP	547 (58.32)	YSRCP	275 (29.32)	272 (29)	JnP	100 (10.66)	16 (1.71)
107	YSRCP	513 (58.16)	TDP	331 (37.53)	182 (20.63)	JnP	21 (2.38)	17 (1.93)
108	TDP	370 (52.41)	YSRCP	268 (37.96)	102 (14.45)	JnP	56 (7.93)	12 (1.7)
109	YSRCP	486 (49.34)	TDP	322 (32.69)	164 (16.65)	JnP	158 (16.04)	19 (1.93)
110	TDP	597 (53.26)	YSRCP	464 (41.39)	133 (11.87)	JnP	38 (3.39)	22 (1.96)
111	YSRCP	348 (39.68)	TDP	314 (35.8)	34 (3.88)	JnP	205 (23.38)	10 (1.14)

Contd....

## Socio-Economic Amenities - Rural

### Access to Education Facilities

Particulars	Number of Villages (% of Population)				
	Available	Not Available	If Not Available (Distance of Nearest Facility)		
			A	B	C
Govt. Primary School	25 (100)	0 (0)	0 (0)	0 (0)	0 (0)
Private Primary School	12 (73)	13 (27)	0 (0)	0 (0)	0 (0)
Govt. Middle School	15 (87)	10 (13)	8 (8)	1 (1)	0 (0)
Private Middle School	7 (48)	18 (52)	1 (4)	0 (0)	0 (0)
Govt. Secondary School	13 (80)	12 (20)	10 (16)	2 (4)	0 (0)
Private Secondary School	3 (23)	22 (77)	0 (0)	0 (0)	0 (0)
Govt. Senior Secondary School	0 (0)	25 (100)	5 (23)	6 (34)	0 (0)
Private Senior Secondary School	1 (10)	24 (90)	1 (4)	12 (29)	0 (0)
Govt. Arts and Science Degree College	0 (0)	25 (100)	0 (0)	0 (0)	0 (0)
Private Arts and Science Degree College	1 (10)	24 (90)	7 (33)	17 (57)	0 (0)
Govt. Engineering College	1 (3)	24 (97)	0 (0)	0 (0)	0 (0)
Private Engineering College	0 (0)	25 (100)	6 (29)	12 (49)	6 (20)
Govt. Medicine College	0 (0)	25 (100)	0 (0)	0 (0)	25 (100)
Private Medicine College	0 (0)	25 (100)	0 (0)	0 (0)	0 (0)
Govt. Management Institute	1 (10)	24 (90)	0 (0)	0 (0)	0 (0)
Private Management Institute	0 (0)	25 (100)	6 (29)	13 (51)	5 (10)
Govt. Polytechnic	0 (0)	25 (100)	0 (0)	0 (0)	24 (96)
Private Polytechnic	0 (0)	25 (100)	0 (0)	1 (4)	0 (0)
Govt. Vocational Training School/ITI	0 (0)	25 (100)	6 (29)	5 (28)	0 (0)
Private Vocational Training School/ITI	1 (10)	24 (90)	1 (4)	12 (29)	0 (0)
Govt. Non Formal Training Centre	0 (0)	25 (100)	6 (29)	5 (28)	14 (43)
Private Non Formal Training Centre	0 (0)	25 (100)	0 (0)	0 (0)	0 (0)
Govt. School For Disabled	0 (0)	25 (100)	0 (0)	0 (0)	25 (100)
Private School For Disabled	0 (0)	25 (100)	0 (0)	0 (0)	0 (0)
Government Others	0 (0)	25 (100)	0 (0)	0 (0)	0 (0)
Private Others	0 (0)	25 (100)	0 (0)	0 (0)	0 (0)

Note : Distance A : Less than 5 km; B : Between 5-10 km; C : 10+ km.; Source : Data Analysis is based on 2011 Census.

## DISCLAIMER

The Terms of Use and Disclaimer of Datanet India Private Limited (hereinafter referred to as "Datanet") for use of this analysis report of **Tenali Assembly Constituency (Tenali Vidhan Sabha)** :-

1. **Assembly Factbook™** is a Registered Trade Mark owned by Datanet.
2. All the maps are sketched and graphical representation only and have not been drawn to the scale and also not to represent the actual geographical area or boundary of the unit.
3. The data for the aforesaid analysis is based on authentic sources and has been culled from the various publications of Census, CSO and NSSO for district and block level data, various central and state government departments, Central & State Elections Commissions and the concerned Returning Officers' releases, Electoral Rolls, Election results and allied publications, internal assessment, surveys, estimates and analysis. Therefore, certain adjustment of data at micro level may have been done to arrive closer to the macro data.
4. Data have been provided on an "As Is" and "As AVAILABLE" basis
5. The colours shown in the maps or diagram and charts of a particular party, alliance or AC are indicative and do not represent them.
6. This publication which includes maps, sheets, graphs and data would be the property under copyright of Datanet only. The user may use these for its internal study, analysis and research purposes. It's public display, re-selling or any commercial uses by the user are not allowed.
7. Datanet has taken due care and caution in compilation and processing of data and allied information, but does not guarantee the accuracy, adequacy or completeness of any information/analysis and will be not responsible for any errors or omissions or for the results obtained from the use of such information/analysis.
8. All the contents for the publication have been culled from various authentic sources and Datanet reasonably believes such sources to be reliable, but does not make any representations, express or implied as to the accuracy or fitness of use of such information. The information or contents of the information/analysis do not constitute advice and should not be relied upon in making (or refraining from making) any decision. Any reliance placed upon the information provided by Datanet is the sole responsibility and strictly at the user's risk.
9. In no event will Datanet be liable for any damages (including, without limitation, damages for loss of business projects, or loss of profits) arising in contract, tort or otherwise from the use of or inability to use any of its contents, or from any action taken (or refrained from being taken) as a result of using the analysis or any of its contents. Datanet its directors, owners, editors, officials, employees, distributor and agents or any associate will not be liable for any errors in the information contained or any consequences arising from the use of the contents of the provided information/analysis.
10. If any provision of these terms and conditions is held invalid or illegal or unenforceable for any reason by any court of competent jurisdiction, such provision shall be severed and the remainder of provisions of the terms and conditions shall continue in full force and effect as if the Term of Use had been executed with the invalid, illegal or unenforceable provision eliminated.
11. If there are any discrepancies in the information provided, please bring it to attention of Datanet for suitable rectification measures.

**Buy Online This Complete Book At**  
**Datanet India eBooks Store**

[www.indiastatpublications.com](http://www.indiastatpublications.com)

or go directly at

[http://www.indiastatpublications.com/  
Assembly\\_factbook/Andhra\\_Pradesh/Guntur/Tenali](http://www.indiastatpublications.com/Assembly_factbook/Andhra_Pradesh/Guntur/Tenali)

 **india**stat**elections**

ISBN : 978-93-5293-026-5



9 789352 930265