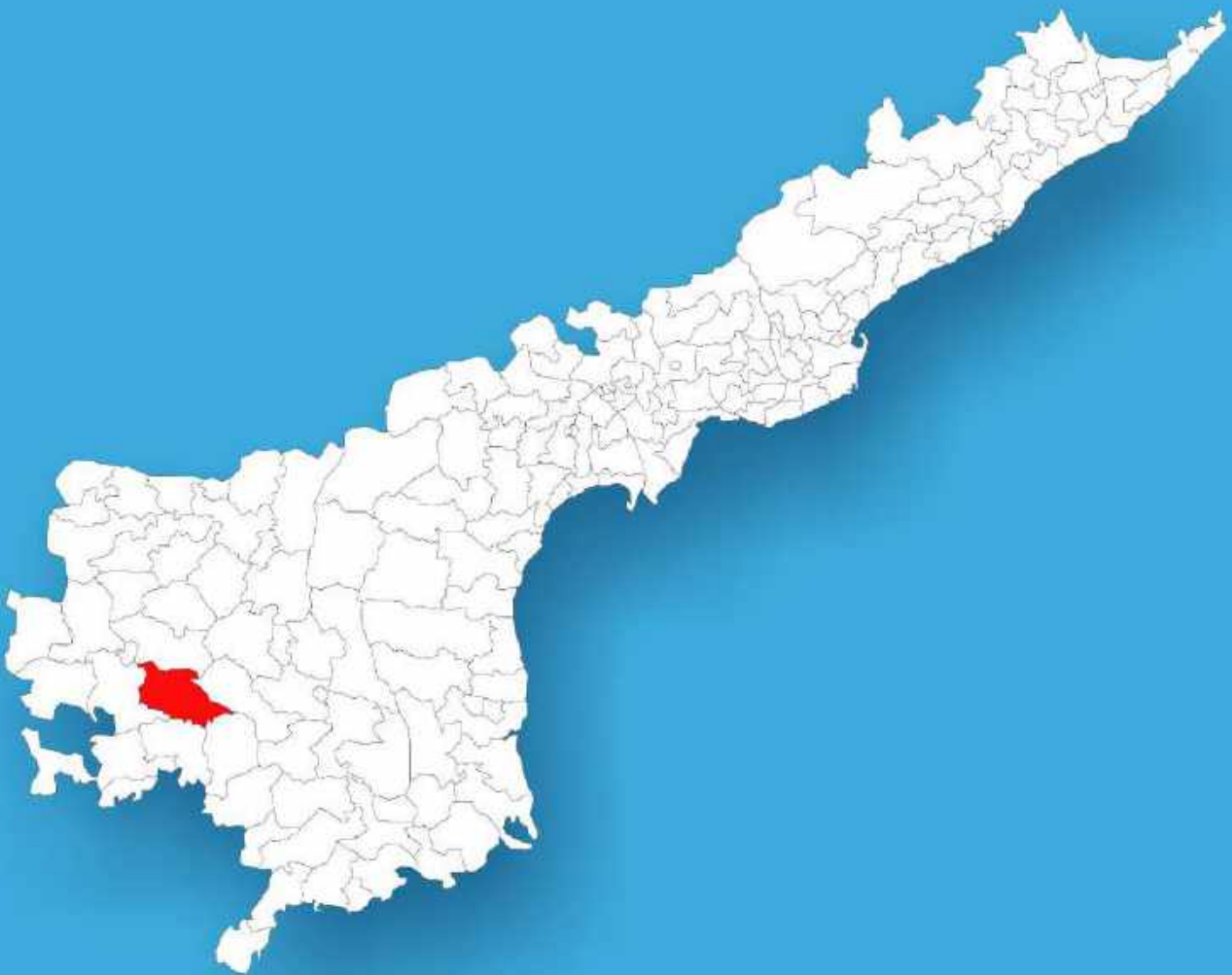




Andhra Pradesh

Assembly Factbook™

Dharmavaram Assembly Constituency



Key Electoral Data of Dharmavaram
Assembly Constituency (Vidhan Sabha)

Andhra Pradesh

Assembly Factbook™

Dharmavaram Assembly Constituency



Dharmavaram Vidhan Sabha

Editor & Director

Dr. R.K. Thukral

Research Editor

Dr. Shafeeq Rahman

Compiled, Researched and Published by Datanet India Pvt. Ltd.

D-100, 1st Floor,

Okhla Industrial Area, Phase-I,
New Delhi- 110020.

Ph.: 91-11- 43580781-84

Email : support@indiastatpublications.com

Website : www.indiastatelections.com

Online Book Store :

www.indiastatpublications.com

Report No. : AFB/AP-160-0125

ISBN : 978-93-87415-22-5

First Edition : January, 2018

Eighth Updated Edition : January, 2025

Price : Rs. 11500/-

US\$ 310

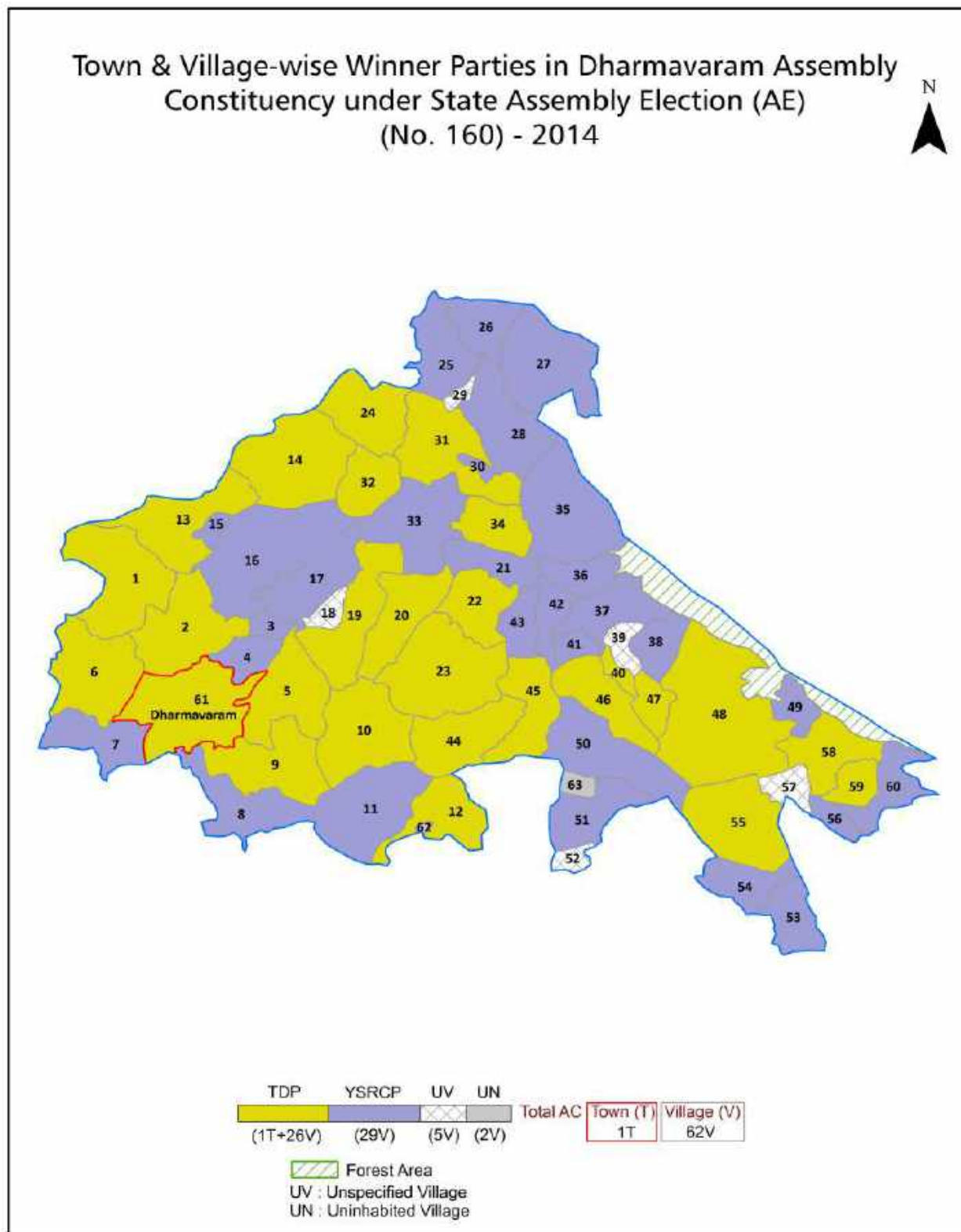
© Datanet India Pvt. Ltd.

All rights reserved. No part of this book may be reproduced, stored in a retrieval system or transmitted in any form or by any means, mechanical photocopying, photographing, scanning, recording or otherwise without the prior written permission of the publisher. Please refer to Disclaimer at page no. 232 for the use of this publication.

Printed in India

No.	Particulars	Page No.
	Introduction	
1	Assembly Constituency - (Vidhan Sabha) at a Glance Features of Assembly as per Delimitation Commission of India (2008)	1-2
	Location and Political Maps	
2	Location Map Boundaries of Assembly Constituency - (Vidhan Sabha) in District Boundaries of Assembly Constituency under Parliamentary Constituency - (Lok Sabha) Town & Village-wise Winner Parties- 2024-PE, 2024-AE, 2019-PE, 2019-AE, 2014-PE, 2014-AE, 2009-PE and 2009-AE	3-11
	Administrative Setup (2011)	
3	District Sub-district Towns Villages Inhabited Villages Uninhabited Villages Village Panchayat Intermediate Panchayat	12-16
	Demographics (2011)	
4	Population Households Rural/Urban Population Towns and Villages by Population Size Sex Ratio (Total & 0-6 Years) Religious Population Social Population Literacy Rate	17-18
	Electoral Features	
5	Important Dates of Last Elections Held Electors by Gender Service Electors Voters Voters Turnout Polling Stations & Average Number of Electors per Polling Station Electors by Age Group Present Elected Representatives	19-24
	Historical Summary Election Results	
6	Vote Share of Major Parties Winning Margin (Number & Percentage) Polarity of Parties Summary Result of Assembly Segment of Parliamentary Elections 2024, 2019, 2014, 2009, 2004 and 1999 Summary Result of Assembly Elections 2024, 2019, 2014, 2009, 2004, 1999, 1994, 1989, 1985, 1983, 1978, 1972, 1967, 1962 and 1955	25-47
	Polling Station Level Election Results	
7	Name and Number of Polling Station 2024-PE, 2024-AE, 2019-PE, 2019-AE, 2014-PE, 2014-AE, 2009-PE and 2009-AE Polling Station-wise Electoral, Voter & Voter Turnout 2024-PE, 2024-AE, 2019-PE, 2019-AE, 2014-PE, 2014-AE, 2009-PE and 2009-AE Polling Station wise Elections Results 2024-PE, 2024-AE, 2019-PE, 2019-AE, 2014-PE, 2014-AE, 2009-PE and 2009-AE	48-210
	Share of Assembly Constituency	
8	Share of Assembly Constituency - (Vidhan Sabha) in State, District and Parliamentary Constituency - (Lok Sabha)	211
	Socio-Economic Amenities (2011)	
9	Access to Administrative Units Agricultural, Manufacturing and Industrial Commodities Demographic Indicators Education Health & Manpower Drinking Water Supply Sanitation Entertainment and Recreations Infrastructure Power Food Allocation Distribution and Marketing of Agriculture Commodities Infrastructure Transport and Road Infrastructure Communication Banking and Financial Services Land Use Irrigation Source	213-227
10	Abbreviation & Sources	229-230
11	Disclaimer	232

Location & Political Map



Administrative Setup

List of Village Panchayat & Intermediate Panchayat (Block) Name - 2011

Village Name	Village Panchayat Name	Intermediate Panchayat Name
(Shro) Thirumalapuram	Tadimarri	Tadimarri
Apparacheruvu	Apparacheruvu	Bathalapalle
Bathalapalle	Bathalapalle	Bathalapalle
Brahmadevaramarri	Gandlavaripalle	Mudigubba
Budanampalle	Budanampalle	Mudigubba
Chennarayapatnam	Apparacheruvu	Bathalapalle
Chigicherla	Chigicherla, Chintalapalle & Uppanesinapalle	Dharmavaram
Chillavaripalle	Chillavaripalle	Tadimarri
Chinnachigullarevu	Chinnachigullarevu	Tadimarri
Chinnakotla	Chinnakotla	Mudigubba
D.Cherlopalle	D.Cherlopalle & Nallaboyanapalle	Bathalapalle
Dadithota	Dadithota	Tadimarri
Dampetla	Dampetla	Bathalapalle
Darsimala	Darsimala & Venkata Thimmapuram	Dharmavaram
Devaragudipalle	Kondagattupalle	Mudigubba
Dorigallu	Dorigallu	Mudigubba
Edula Mustur	Edula Mustur	Bathalapalle
Ellareddipalle	Kondagattupalle	Mudigubba
Elukuntla	Elukuntla	Dharmavaram
Gandlavandlapalle	Gandlavandlapalle	Mudigubba
Gariselapalle	Gariselapalle	Bathalapalle
Gotlur	Gotlur	Dharmavaram
Gunjepalle	Gunjepalle & Mudigubba	Mudigubba
Jonnalakothapalle	Jonnalakothapalle	Mudigubba
Kodavandlapalle	Kodavandlapalle & Edulapalle	Mudigubba
Kondagattupalle	Kondagattupalle	Mudigubba
Kondamanayanipalem	Chillakondaiahpalle	Tadimarri
Kunukuntla	Kunukuntla & Ramapuram	Tadimarri
Kunuthuru (R)	Kunuthuru & Pothukunta Indramma Colony	Dharmavaram

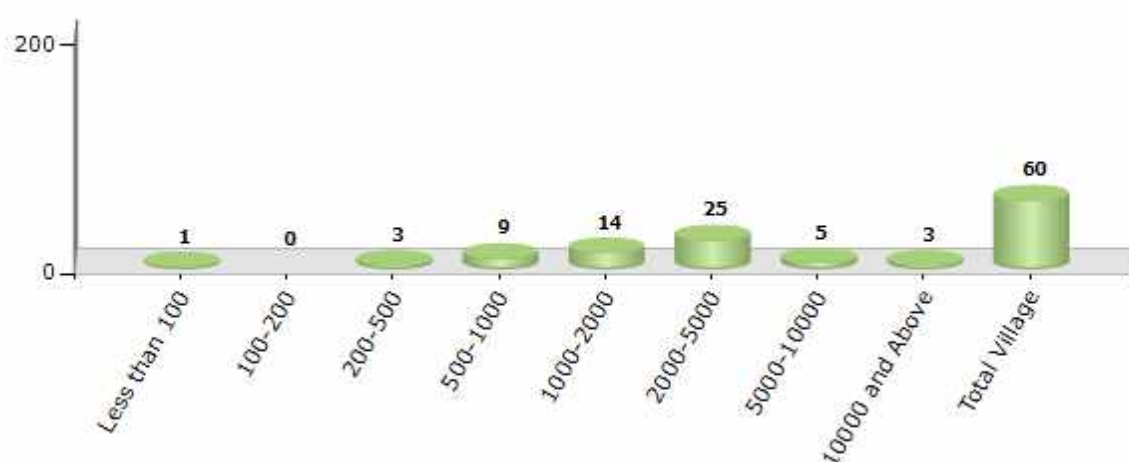
Contd....

Demographics

Number of Villages by Population Size - 2011

Less than 100	100-200	200-500	500-1000	1000-2000	2000-5000	5000-10000	10000 and Above	Total Village
1	0	3	9	14	25	5	3	60

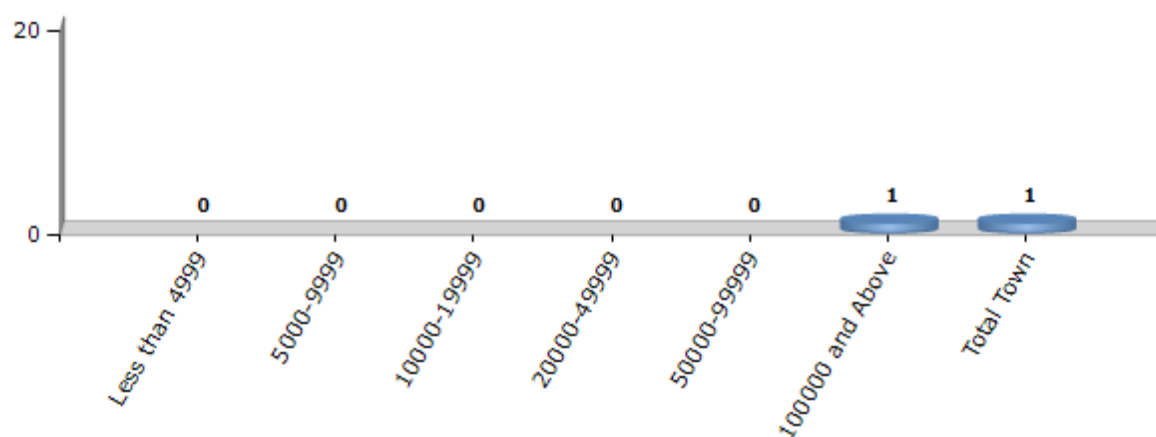
Number of Villages by Population Size - 2011



Number of Towns by Population Size - 2011

Less than 4999	5000-9999	10000-19999	20000-49999	50000-99999	100000 and Above	Total Town
0	0	0	0	0	1	1

Number of Towns by Population Size - 2011

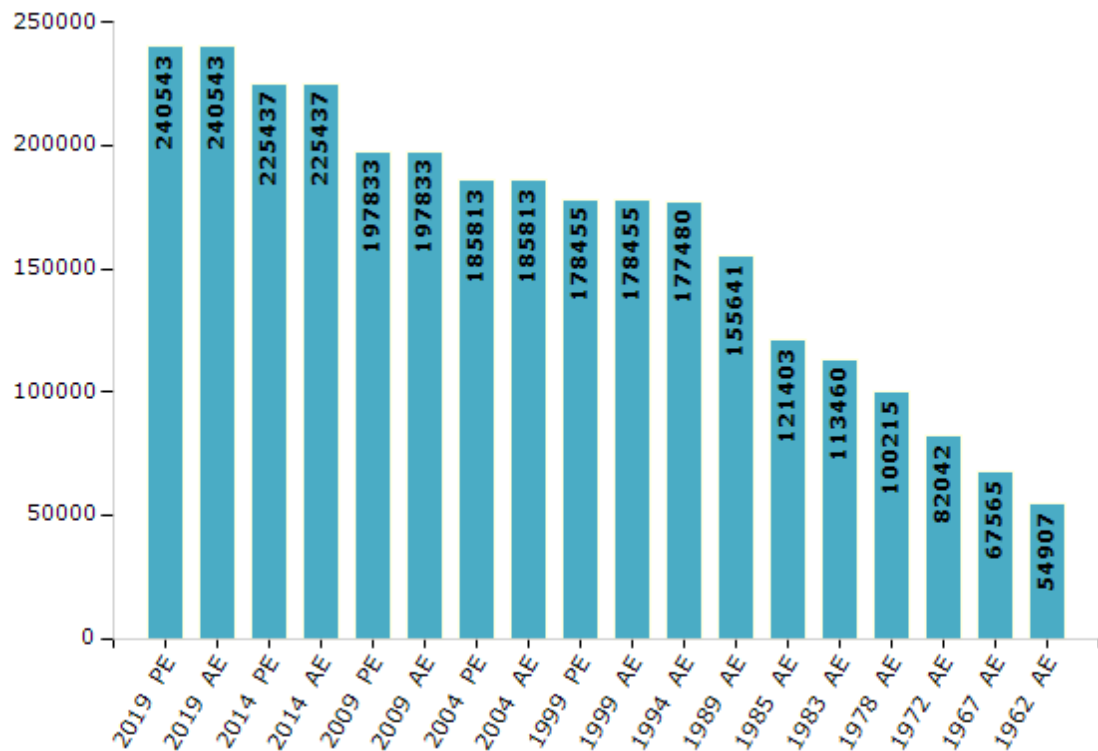


Electoral Features

Electors by Male & Female

Year	Male	Female	Others	Total	Year	Male	Female	Others	Total
2019 PE	120216	120309	18	240543	1994 AE	90757	86723	-	177480
2019 AE	120216	120309	18	240543	1989 AE	79270	76371	-	155641
2014 PE	114287	111140	10	225437	1985 AE	61249	60154	-	121403
2014 AE	114287	111140	10	225437	1983 AE	57929	55531	-	113460
2009 PE	100344	97489	-	197833	1978 AE	50761	49454	-	100215
2009 AE	100344	97489	-	197833	1972 AE	41829	40213	-	82042
2004 PE	94168	91645	-	185813	1967 AE	-	-	-	67565
2004 AE	94168	91645	-	185813	1962 AE	-	-	-	54907
1999 PE	91132	87323	-	178455	1957 AE	-	-	-	-
1999 AE	91132	87323	-	178455	1955 AE	-	-	-	-

Number of Electors

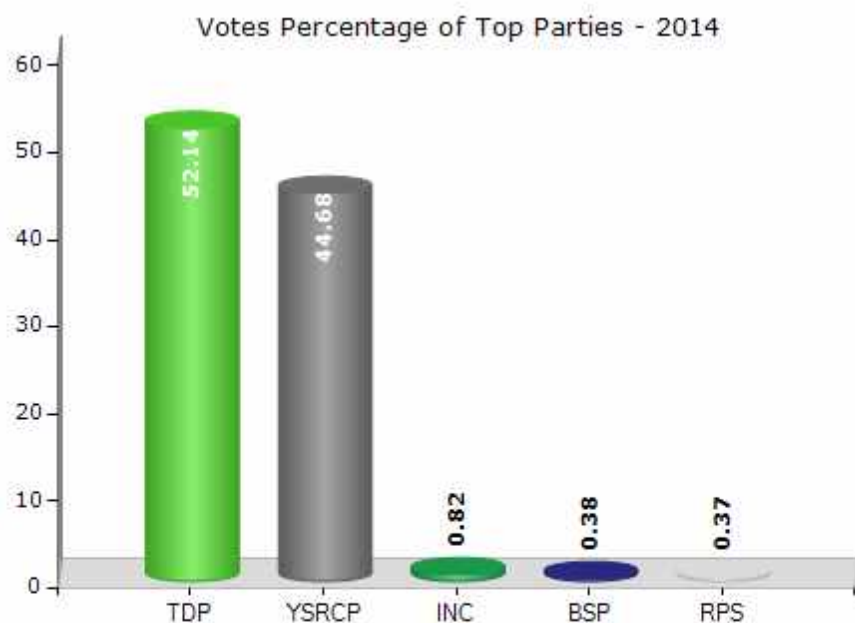


Note : AE : Assembly Election, PE : Assembly Segment of Parliamentary Election

Historical Summary Election Results

Summary Result of Assembly Election - 2014

Candidate Name	Party	Votes	Votes %
Gonugguntla Suryanarayana	TDP	99246	52.14
Kethireddy Venkata Rami Reddy	YSRCP	85035	44.68
Rangana Aswarthanarayana	INC	1565	0.82
Midde Ravindra Babu	BSP	730	0.38
Manjula Srinivasulu	RPS	699	0.37
N. Saraswathi	LSP	518	0.27
T.Sudhakar Reddy	IND	280	0.15
B. Lakshminarayana	JaSPa	253	0.13
N. Ravindra Reddy	IND	245	0.13
M. Ramakrishna	IND	244	0.13
T.Thirumalareddy	IND	188	0.1
Medasari Sreenivasulu	IND	175	0.09
Chinta Pullaiah	IND	102	0.05
Gavireddy.Madhusudhana Reddy	IND	95	0.05
	NOTA	954	0.5



Polling Station Level Election Results

Number and Name of Polling Stations (PS) (2019 AE)

Number of Polling Stations	Name of Polling Stations	Number of Polling Stations	Name of Polling Stations
1	Mandal Parishad Upper Primary School Ekapadam Palli	22	Zilla Parishad High School Tadimarri
2	Zilla Parishad High School Pinnadari	23	Zilla Parishad High School Tadimarri
3	Zilla Parishad High School Pinnadari	24	Mandal Parishad Primary School S Tirumalapuram
4	Mandal Parishad Primary School, Poola Obaiah Palli	25	Mandal Parishad Upper Primary School Nidigallu
5	Mandal Parishad Primary School Pullanarayanappalli	26	Mandal Parishad Upper Primary School narasimpalli Narsimpalli
6	Zilla Parishad High School Kunukuntla	27	Mandal Parishad Upper Primary School narasimpalli Narsimpalli
7	Zilla Parishad High School Kunukuntla	28	Zilla Parishad High School, Atmakuru
8	Mandal Parishad Upper Primary School Ramapuram	29	Zilla Parishad High School, Atmakuru
9	Mandal Parishad Upper Primary School Chilaavaari Palli	30	Mandal Parishad Upper Primary School M Agraharam
10	Zilla Parishad High School Dadithota	31	Mandal Parishad Primary School Maruvapalli
11	Zilla Parishad High School Dadithota	32	Mandal Parishad Upper Primary School, Marrimakulapalli
12	Zilla Parishad High School Dadithota	33	Mandal Parishad Upper Primary School, Marrimakulapalli
13	Mandal Parishad Primary School Turakavaripalli	34	Mandal Parishad Primary School Chinnachigullarevu
14	Mandal Parishad Primary School Nayanapalli	35	Mandal Parishad Primary School Peddachigullarevu
15	Mandal Parishad Upper Primary School Chillakondaiahpalli	36	Mandal Parishad Primary School Chinnakotla
16	Mandal Parishad Upper Primary School Chillakondaiahpalli	37	Mandal Parishad Primary School Chinnakotla
17	Mandal Parishad Upper Primary School, Peddakotla	38	Mandal Parishad Upper Primary School Budanampalli
18	Mandal Parishad Primary School, Besanna Colony, Peddkotla Peddakotla	39	Mandal Parishad Upper Primary School Budanampalli
19	Mandal Parishad Primary School Maddula Cheruvu	40	Mandal Parishad Primary School Kodavandlapalli
20	Mandal Parishad Primary School Tadimarri	41	Mandal Parishad Primary School Edulapalli
21	Mandal Parishad Primary School Tadimarri	42	Zilla Parishad High School Kodavandlapalli

Contd....

Polling Station Level Election Results

Polling Station-wise Votes Secured by Overall Top Five Parties in Dharmavaram Assembly in Assembly Election (AE) under Hindupur Parliamentary Constituency in Andhra Pradesh (2019)

Number of Polling Station	Winner - Kethireddy Venkatarami Reddy (YSRCP)	Runner-up - Gonuguntla Surya narayana (TDP)	3rd - Chilakam Madhu sudhana Reddy (JnP)	4th - Rangana Aswartha Narayana (INC)	5th - E Sudarshan Reddy (BJP)	NOTA	Other	Total Votes Secured
36	253	178	4	1	0	17	9	462
37	164	121	6	2	2	7	3	305
38	448	288	7	6	1	5	4	759
39	254	205	1	2	0	2	3	467
40	494	212	19	8	1	6	3	743
41	719	210	7	6	1	5	6	954
42	409	265	15	7	3	5	47	751
43	518	374	7	5	4	8	4	920
44	696	224	25	7	0	5	1	958
45	448	240	29	10	2	6	7	742
46	378	128	4	4	1	1	1	517
47	594	196	8	2	0	22	18	840
48	NV	NV	NV	NV	NV	NV	NV	NV
49	420	216	4	7	0	8	10	665
50	283	203	24	4	2	2	11	529
51	258	239	5	3	0	1	0	506
52	366	465	9	7	1	18	7	873
53	119	183	4	3	1	1	1	312
54	375	272	1	10	0	2	1	661
55	333	313	6	6	1	0	4	663
56	85	138	5	1	0	0	1	230
57	104	244	0	2	0	2	3	355
58	381	395	3	8	3	2	3	795
59	NV	NV	NV	NV	NV	NV	NV	NV
60	538	102	20	5	0	34	11	710
61	334	179	14	4	1	4	3	539
62	336	207	16	11	3	3	11	587
63	257	151	10	1	0	8	3	430
64	193	168	10	3	1	0	0	375
65	349	121	9	6	4	7	3	499
66	299	140	13	7	2	8	5	474
67	256	174	11	2	0	9	2	454
68	386	154	13	1	0	16	6	576
69	245	164	12	4	2	3	5	435
70	265	121	5	4	2	2	2	401

Contd....

Polling Station Level Election Results

Winner, Runner-up and 3rd Party Position & Winning Margin According to Polling Stations in Dharmavaram Assembly in Assembly Election (AE) under Hindupur Parliamentary Constituency in Andhra Pradesh (2019)

Polling Station Number	Winner Party	Winner Votes (%)	Runner-up Party	Runner-up Votes (%)	Winning Margin Votes (%)	Third Party	Third Party Votes (%)	Other Votes (%)
75	YSRCP	421 (47.95)	TDP	395 (44.99)	26 (2.96)	JnP	20 (2.28)	42 (4.78)
76	YSRCP	481 (62.14)	TDP	270 (34.88)	211 (27.26)	JnP	6 (0.78)	17 (2.2)
77	YSRCP	409 (74.77)	TDP	127 (23.22)	282 (51.55)	JnP	4 (0.73)	7 (1.28)
78	YSRCP	484 (60.88)	TDP	253 (31.82)	231 (29.06)	JnP	24 (3.02)	34 (4.28)
79	YSRCP	321 (48.93)	TDP	279 (42.53)	42 (6.4)	JnP	40 (6.1)	16 (2.44)
80	YSRCP	255 (59.16)	TDP	151 (35.03)	104 (24.13)	JnP	11 (2.55)	14 (3.25)
81	YSRCP	535 (62.94)	TDP	293 (34.47)	242 (28.47)	INC	7 (0.82)	15 (1.76)
82	YSRCP	465 (61.67)	TDP	273 (36.21)	192 (25.46)	INC	6 (0.8)	10 (1.33)
83	YSRCP	603 (63.21)	TDP	316 (33.12)	287 (30.09)	JnP	10 (1.05)	25 (2.62)
84	YSRCP	455 (57.89)	TDP	310 (39.44)	145 (18.45)	JnP	6 (0.76)	15 (1.91)
85	YSRCP	396 (58.24)	TDP	261 (38.38)	135 (19.86)	INC	7 (1.03)	16 (2.35)
86	YSRCP	381 (72.57)	TDP	125 (23.81)	256 (48.76)	JnP	10 (1.9)	9 (1.71)
87	YSRCP	261 (55.3)	TDP	193 (40.89)	68 (14.41)	INC	7 (1.48)	11 (2.33)
88	YSRCP	426 (61.74)	TDP	248 (35.94)	178 (25.8)	JnP	4 (0.58)	12 (1.74)
89	YSRCP	327 (63.37)	TDP	148 (28.68)	179 (34.69)	INC	15 (2.91)	26 (5.04)
90	YSRCP	458 (63.7)	TDP	231 (32.13)	227 (31.57)	JnP	11 (1.53)	19 (2.64)
91	YSRCP	480 (62.58)	TDP	253 (32.99)	227 (29.59)	JnP	7 (0.91)	27 (3.52)
92	TDP	306 (48.11)	YSRCP	279 (43.87)	27 (4.24)	AIFB	20 (3.14)	31 (4.87)
93	YSRCP	262 (64.37)	TDP	131 (32.19)	131 (32.18)	JnP	5 (1.23)	9 (2.21)
94	YSRCP	151 (62.66)	TDP	81 (33.61)	70 (29.05)	JnP	2 (0.83)	7 (2.9)
95	YSRCP	385 (61.7)	TDP	224 (35.9)	161 (25.8)	JnP	3 (0.48)	12 (1.92)
96	YSRCP	449 (58.24)	TDP	270 (35.02)	179 (23.22)	JnP	25 (3.24)	27 (3.5)
97	YSRCP	472 (61.7)	TDP	259 (33.86)	213 (27.84)	INC	11 (1.44)	23 (3.01)
98	TDP	343 (48.51)	YSRCP	289 (40.88)	54 (7.63)	JnP	43 (6.08)	32 (4.53)
99	YSRCP	377 (66.73)	TDP	159 (28.14)	218 (38.59)	IND (JSN)	6 (1.06)	23 (4.07)
100	YSRCP	523 (50.24)	TDP	499 (47.93)	24 (2.31)	INC	7 (0.67)	12 (1.15)
101	YSRCP	335 (49.56)	TDP	328 (48.52)	7 (1.04)	INC	4 (0.59)	9 (1.33)
102	TDP	574 (56.55)	YSRCP	393 (38.72)	181 (17.83)	IND (JSN)	8 (0.79)	40 (3.94)
103	TDP	275 (51.79)	YSRCP	200 (37.66)	75 (14.13)	JnP	21 (3.95)	35 (6.59)
104	YSRCP	294 (52.97)	TDP	247 (44.5)	47 (8.47)	INC	3 (0.54)	11 (1.98)
105	TDP	499 (61.45)	YSRCP	295 (36.33)	204 (25.12)	JnP	6 (0.74)	12 (1.48)
106	YSRCP	430 (58.82)	TDP	290 (39.67)	140 (19.15)	INC	4 (0.55)	7 (0.96)
107	TDP	478 (68.29)	YSRCP	205 (29.29)	273 (39)	JnP	9 (1.29)	8 (1.14)
108	YSRCP	420 (58.09)	TDP	276 (38.17)	144 (19.92)	JnP	8 (1.11)	19 (2.63)
109	YSRCP	326 (55.07)	TDP	230 (38.85)	96 (16.22)	JnP	17 (2.87)	19 (3.21)
110	YSRCP	440 (56.77)	TDP	325 (41.94)	115 (14.83)	INC	5 (0.65)	5 (0.65)
111	YSRCP	422 (60.11)	TDP	260 (37.04)	162 (23.07)	JnP	3 (0.43)	17 (2.42)

Contd....

Socio-Economic Amenities - Rural

Access to Education Facilities

Particulars	Number of Villages (% of Population)				
	Available	Not Available	If Not Available (Distance of Nearest Facility)		
			A	B	C
Govt. Primary School	59 (100)	1 (0)	1 (0)	0 (0)	0 (0)
Private Primary School	6 (31)	54 (69)	0 (0)	0 (0)	0 (0)
Govt. Middle School	41 (84)	19 (16)	6 (2)	6 (4)	5 (2)
Private Middle School	6 (31)	54 (69)	0 (0)	0 (0)	0 (0)
Govt. Secondary School	15 (44)	45 (56)	4 (1)	26 (36)	12 (9)
Private Secondary School	5 (28)	55 (72)	0 (0)	0 (0)	1 (2)
Govt. Senior Secondary School	2 (12)	58 (88)	2 (1)	16 (31)	30 (31)
Private Senior Secondary School	4 (25)	56 (75)	0 (0)	2 (5)	6 (7)
Govt. Arts and Science Degree College	0 (0)	60 (100)	0 (0)	8 (26)	27 (42)
Private Arts and Science Degree College	1 (9)	59 (91)	0 (0)	4 (7)	20 (16)
Govt. Engineering College	0 (0)	60 (100)	0 (0)	0 (0)	60 (100)
Private Engineering College	0 (0)	60 (100)	0 (0)	0 (0)	0 (0)
Govt. Medicine College	0 (0)	60 (100)	0 (0)	0 (0)	60 (100)
Private Medicine College	0 (0)	60 (100)	0 (0)	0 (0)	0 (0)
Govt. Management Institute	0 (0)	60 (100)	0 (0)	0 (0)	51 (84)
Private Management Institute	0 (0)	60 (100)	0 (0)	0 (0)	9 (16)
Govt. Polytechnic	0 (0)	60 (100)	0 (0)	7 (19)	53 (81)
Private Polytechnic	0 (0)	60 (100)	0 (0)	0 (0)	0 (0)
Govt. Vocational Training School/ITI	0 (0)	60 (100)	0 (0)	7 (19)	4 (8)
Private Vocational Training School/ITI	2 (10)	58 (90)	2 (10)	13 (23)	32 (31)
Govt. Non Formal Training Centre	0 (0)	60 (100)	0 (0)	0 (0)	60 (100)
Private Non Formal Training Centre	0 (0)	60 (100)	0 (0)	0 (0)	0 (0)
Govt. School For Disabled	0 (0)	60 (100)	0 (0)	0 (0)	60 (100)
Private School For Disabled	0 (0)	60 (100)	0 (0)	0 (0)	0 (0)
Government Others	0 (0)	60 (100)	0 (0)	0 (0)	0 (0)
Private Others	0 (0)	60 (100)	0 (0)	0 (0)	0 (0)

Note : Distance A : Less than 5 km; B : Between 5-10 km; C : 10+ km.; Source : Data Analysis is based on 2011 Census.

DISCLAIMER

The Terms of Use and Disclaimer of Datanet India Private Limited (hereinafter referred to as "Datanet") for use of this analysis report of **Dharmavaram Assembly Constituency (Dharmavaram Vidhan Sabha)** :-

1. **Assembly Factbook™** is a Registered Trade Mark owned by Datanet.
2. All the maps are sketched and graphical representation only and have not been drawn to the scale and also not to represent the actual geographical area or boundary of the unit.
3. The data for the aforesaid analysis is based on authentic sources and has been culled from the various publications of Census, CSO and NSSO for district and block level data, various central and state government departments, Central & State Elections Commissions and the concerned Returning Officers' releases, Electoral Rolls, Election results and allied publications, internal assessment, surveys, estimates and analysis. Therefore, certain adjustment of data at micro level may have been done to arrive closer to the macro data.
4. Data have been provided on an "As Is" and "As AVAILABLE" basis
5. The colours shown in the maps or diagram and charts of a particular party, alliance or AC are indicative and do not represent them.
6. This publication which includes maps, sheets, graphs and data would be the property under copyright of Datanet only. The user may use these for its internal study, analysis and research purposes. It's public display, re-selling or any commercial uses by the user are not allowed.
7. Datanet has taken due care and caution in compilation and processing of data and allied information, but does not guarantee the accuracy, adequacy or completeness of any information/analysis and will be not responsible for any errors or omissions or for the results obtained from the use of such information/analysis.
8. All the contents for the publication have been culled from various authentic sources and Datanet reasonably believes such sources to be reliable, but does not make any representations, express or implied as to the accuracy or fitness of use of such information. The information or contents of the information/analysis do not constitute advice and should not be relied upon in making (or refraining from making) any decision. Any reliance placed upon the information provided by Datanet is the sole responsibility and strictly at the user's risk.
9. In no event will Datanet be liable for any damages (including, without limitation, damages for loss of business projects, or loss of profits) arising in contract, tort or otherwise from the use of or inability to use any of its contents, or from any action taken (or refrained from being taken) as a result of using the analysis or any of its contents. Datanet its directors, owners, editors, officials, employees, distributor and agents or any associate will not be liable for any errors in the information contained or any consequences arising from the use of the contents of the provided information/analysis.
10. If any provision of these terms and conditions is held invalid or illegal or unenforceable for any reason by any court of competent jurisdiction, such provision shall be severed and the remainder of provisions of the terms and conditions shall continue in full force and effect as if the Term of Use had been executed with the invalid, illegal or unenforceable provision eliminated.
11. If there are any discrepancies in the information provided, please bring it to attention of Datanet for suitable rectification measures.

**Buy Online This Complete Book At
Datanet India eBooks Store**

www.indiastatpublications.com

or go directly at

**[http://www.indiastatpublications.com/
Assembly_factbook/Andhra_Pradesh/Hindupur/
Dharmavaram](http://www.indiastatpublications.com/Assembly_factbook/Andhra_Pradesh/Hindupur/Dharmavaram)**

 **india**stat**elections**

ISBN : 978-93-87415-22-5

