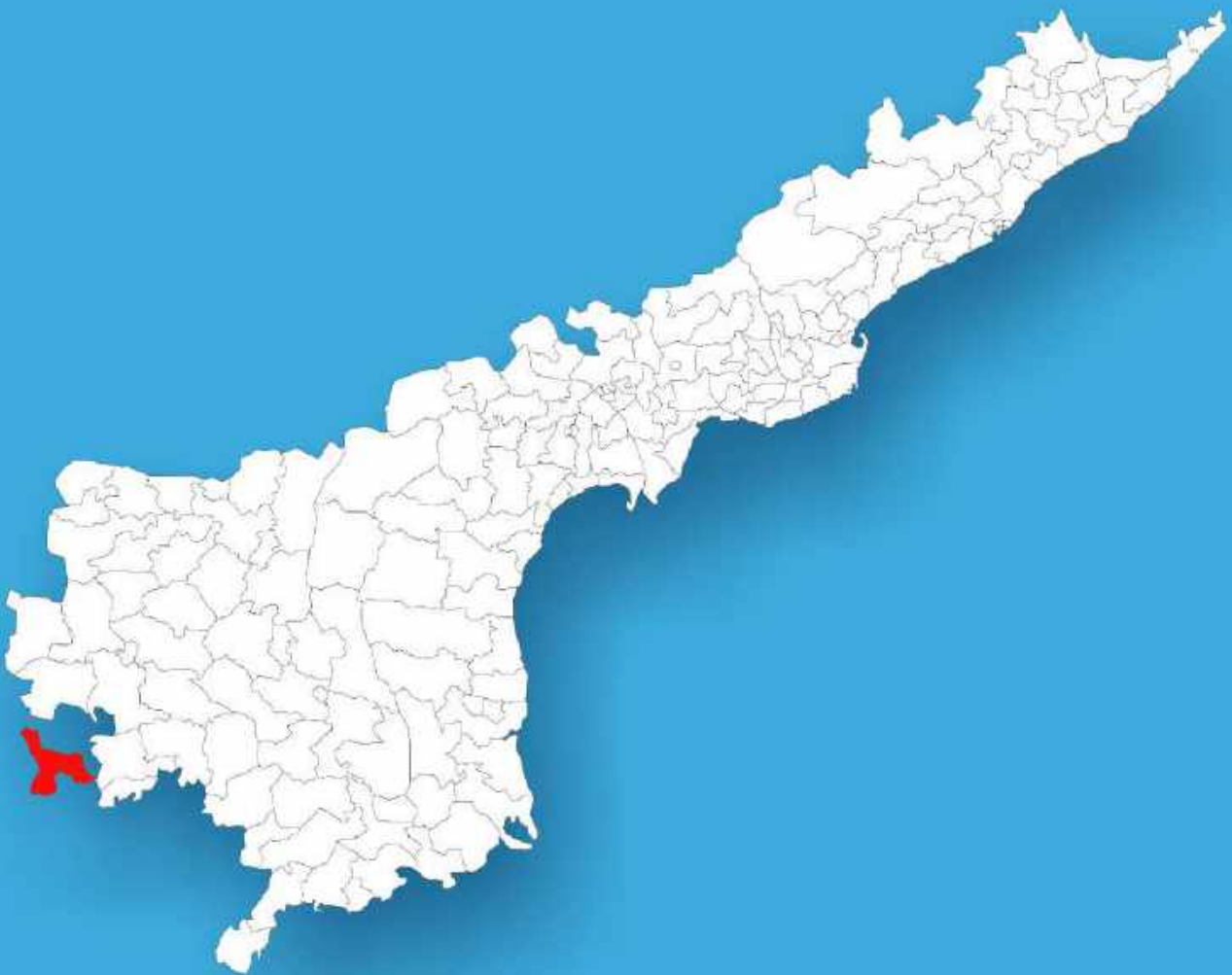




Andhra Pradesh

Assembly Factbook™

Madakasira Assembly Constituency



Key Electoral Data of Madakasira
Assembly Constituency (Vidhan Sabha)

Andhra Pradesh
Assembly FactbookTM
Madakasira Assembly Constituency



Madakasira Vidhan Sabha

Editor & Director

Dr. R.K. Thukral

Research Editor

Dr. Shafeeq Rahman

Compiled, Researched and Published by Datanet India Pvt. Ltd.

D-100, 1st Floor,

Okhla Industrial Area, Phase-I,
New Delhi- 110020.

Ph.: 91-11- 43580781-84

Email : support@indiastatpublications.com

Website : www.indiastatelections.com

Online Book Store :

www.indiastatpublications.com

Report No. : AFB/AP-156-0125

ISBN : 978-93-87415-58-4

First Edition : January, 2018

Eighth Updated Edition : January, 2025

Price : Rs. 11500/-

US\$ 310

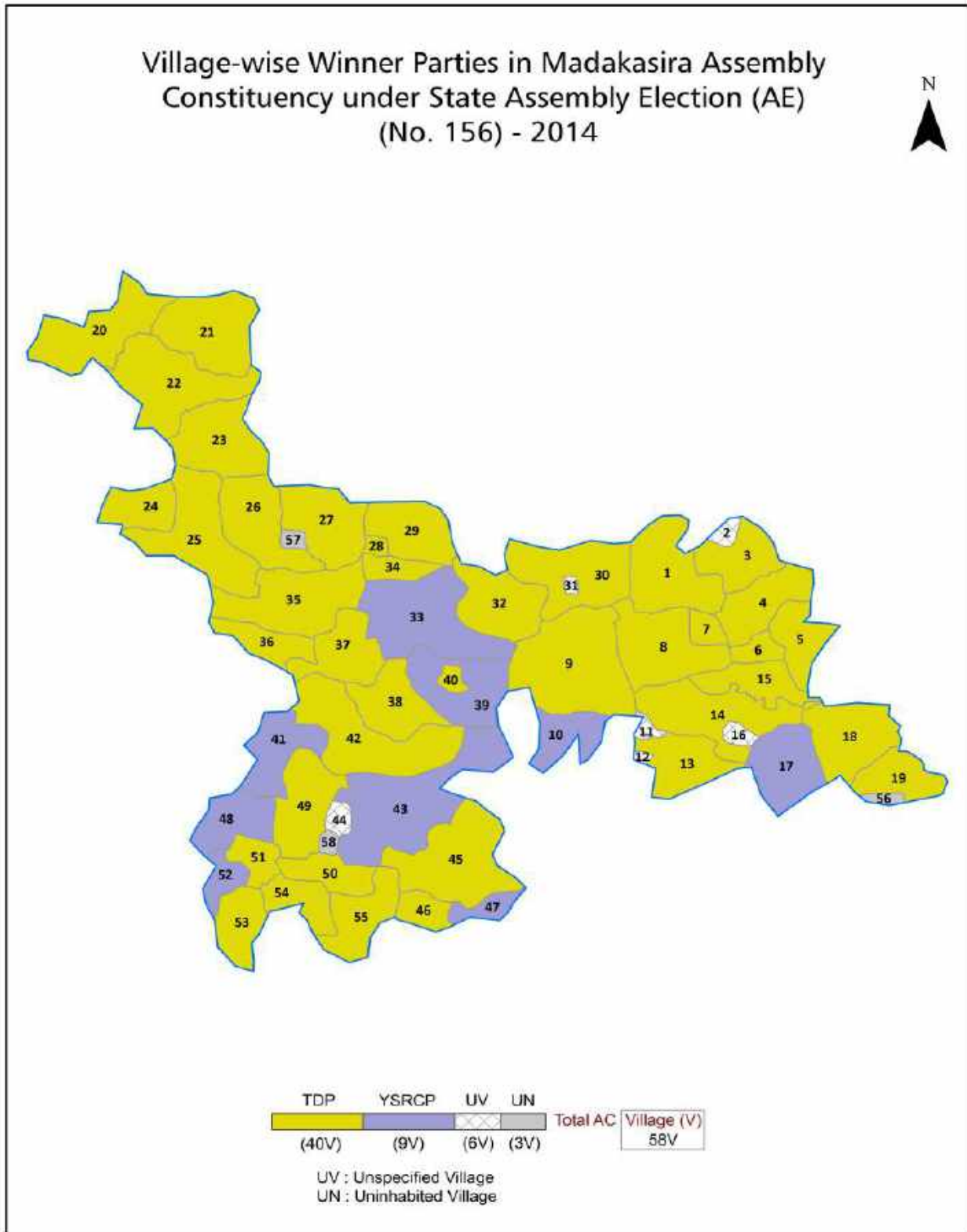
© **Datanet India Pvt. Ltd.**

All rights reserved. No part of this book may be reproduced, stored in a retrieval system or transmitted in any form or by any means, mechanical photocopying, photographing, scanning, recording or otherwise without the prior written permission of the publisher. Please refer to Disclaimer at page no. 212 for the use of this publication.

Printed in India

No.	Particulars	Page No.
	Introduction	
1	Assembly Constituency - (Vidhan Sabha) at a Glance Features of Assembly as per Delimitation Commission of India (2008)	1-2
	Location and Political Maps	
2	Location Map Boundaries of Assembly Constituency - (Vidhan Sabha) in District Boundaries of Assembly Constituency under Parliamentary Constituency - (Lok Sabha) Village-wise Winner Parties- 2024-PE, 2024-AE, 2019-PE, 2019-AE, 2014-PE, 2014-AE, 2009-PE and 2009-AE	3-11
	Administrative Setup (2011)	
3	District Sub-district Towns Villages Inhabited Villages Uninhabited Villages Village Panchayat Intermediate Panchayat	12-15
	Demographics (2011)	
4	Population Households Rural/Urban Population Villages by Population Size Sex Ratio (Total & 0-6 Years) Religious Population Social Population Literacy Rate	16-17
	Electoral Features	
5	Important Dates of Last Elections Held Electors by Gender Service Electors Voters Voters Turnout Polling Stations & Average Number of Electors per Polling Station Electors by Age Group Present Elected Representatives	18-23
	Historical Summary Election Results	
6	Vote Share of Major Parties Winning Margin (Number & Percentage Polarity of Parties Summary Result of Assembly Segment of Parliamentary Elections 2024, 2019, 2014, 2009, 2004 and 1999 Summary Result of Assembly Elections 2024, 2019, 2014, 2009, 2004, 1999, 1994, 1989, 1985, 1983, 1978, 1972, 1967 and 1962	24-45
	Polling Station Level Election Results	
7	Name and Number of Polling Station 2024-PE, 2024-AE, 2019-PE, 2019-AE, 2014-PE, 2014-AE, 2009-PE and 2009-AE Polling Station-wise Electoral, Voter & Voter Turnout 2024-PE, 2024-AE, 2019-PE, 2019-AE, 2014-PE, 2014-AE, 2009-PE and 2009-AE Polling Station wise Elections Results 2024-PE, 2024-AE, 2019-PE, 2019-AE, 2014-PE, 2014-AE, 2009-PE and 2009-AE	46-190
	Share of Assembly Constituency	
8	Share of Assembly Constituency - (Lok Sabha) in State, District and Parliamentary Constituency - (Vidhan Sabha)	191
	Socio-Economic Amenities (2011)	
9	Access to Administrative Units Agricultural, Manufacturing and Industrial Commodities Demographic Indicators Education Health & Manpower Drinking Water Supply Sanitation Entertainment and Recreations Infrastructure Power Food Allocation Distribution and Marketing of Agriculture Commodities Infrastructure Transport and Road Infrastructure Communication Banking and Financial Services Land Use Irrigation Source	193-207
10	Abbreviation & Sources	209-210
11	Disclaimer	212

Location & Political Map



Administrative Setup

List of Village Panchayat & Intermediate Panchayat (Block) Name - 2011

Village Name	Village Panchayat Name	Intermediate Panchayat Name
Agali	Agali & Iregepalle	Agali
Amarapuram	Amarapuram & Maddanakunta	Amarapuram
Amidalagondi	Amidalagondi	Madakasira
Basavanahalli	Basavanahalli & Aladahalli	Amarapuram
Bommagundanahalli	Bommagundanahalli & Mallinamadugu	Rolla
Bullasamudram	Bullasamudram	Madakasira
C.Kodigepalle	C.Kodigepalle	Madakasira
Chandakacherela	Chandakacherela	Madakasira
Chathram	Chathram	Madakasira
Chigathurpi	Chigathurpi	Gudibanda
Dodderi	Dodderi	Rolla
Govindapuram	Govindapuram & Gangulavoipalem	Madakasira
Gowdanahalli	Gowdanahalli	Madakasira
Gudibanda	Gudibanda	Gudibanda
Gunimorubagal	Gunimorubagal	Gudibanda
Halukuru	Halukuru	Amarapuram
Haresamudram	Haresamudram	Madakasira
Hemavathi	Hemavathi	Amarapuram
Hulikeradevarahalli	Hulikeradevarahalli	Agali
Inagalore	Inagalore & Hallikera	Agali
Jadrahalli	Yerrabommanahalli	Madakasira
Kaki	Kaki	Rolla
Kallumarri	Kallumarri	Madakasira
Karesankanahalli	Yerrabommanahalli	Madakasira
Karikera	Karikera	Gudibanda
Kekathi	Jambulabanda	Gudibanda
Kodihalli	Kodihalli & Regilingnahalli	Agali
Konkallu	Konkallu	Gudibanda
Kothalam	Chandakacherla	Madakasira

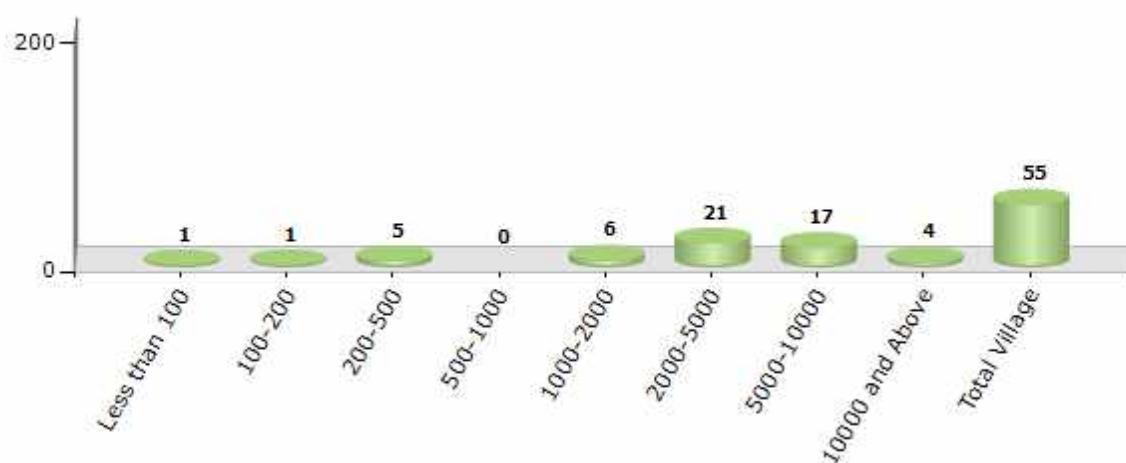
Contd....

Demographics

Number of Villages by Population Size - 2011

Less than 100	100-200	200-500	500-1000	1000-2000	2000-5000	5000-10000	10000 and Above	Total Village
1	1	5	0	6	21	17	4	55

Number of Villages by Population Size - 2011

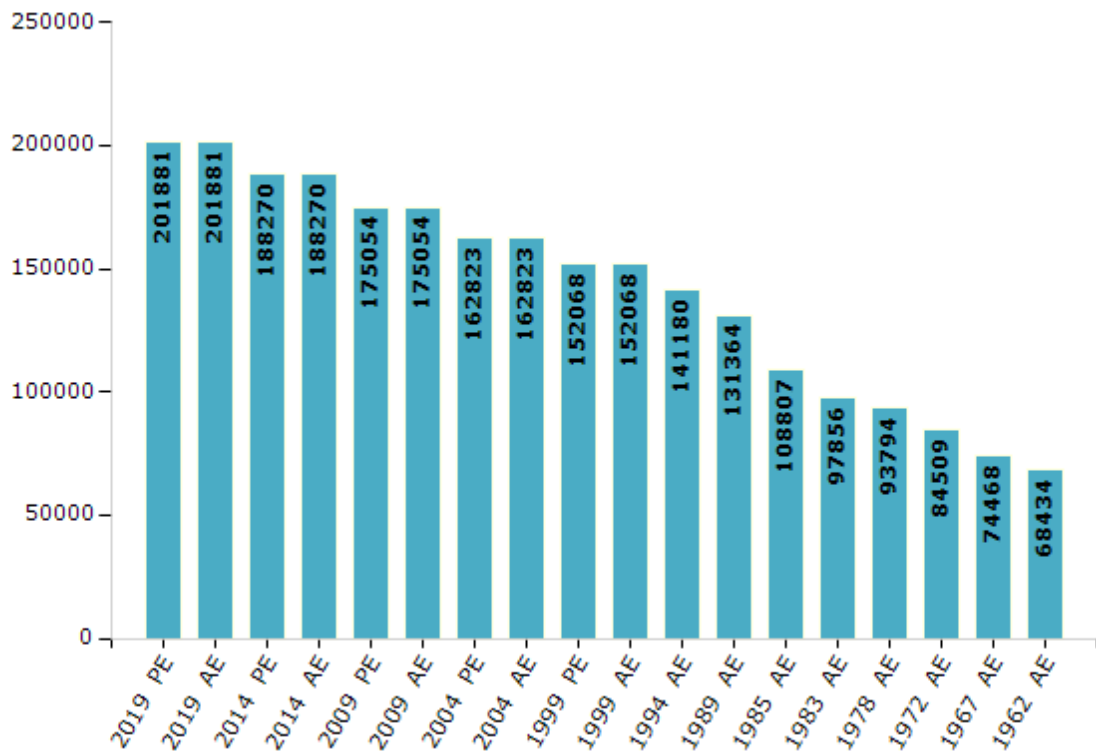


Electoral Features

Electors by Male & Female

Year	Male	Female	Others	Total	Year	Male	Female	Others	Total
2019 PE	102483	99396	2	201881	1994 AE	71472	69708	-	141180
2019 AE	102483	99396	2	201881	1989 AE	66707	64657	-	131364
2014 PE	95687	92576	7	188270	1985 AE	54848	53959	-	108807
2014 AE	95687	92576	7	188270	1983 AE	49448	48408	-	97856
2009 PE	88548	86506	-	175054	1978 AE	47851	45943	-	93794
2009 AE	88548	86506	-	175054	1972 AE	43726	40783	-	84509
2004 PE	82623	80200	-	162823	1967 AE	-	-	-	74468
2004 AE	82623	80200	-	162823	1962 AE	-	-	-	68434
1999 PE	77399	74669	-	152068	1957 AE	-	-	-	-
1999 AE	77399	74669	-	152068	1955 AE	-	-	-	-

Number of Electors

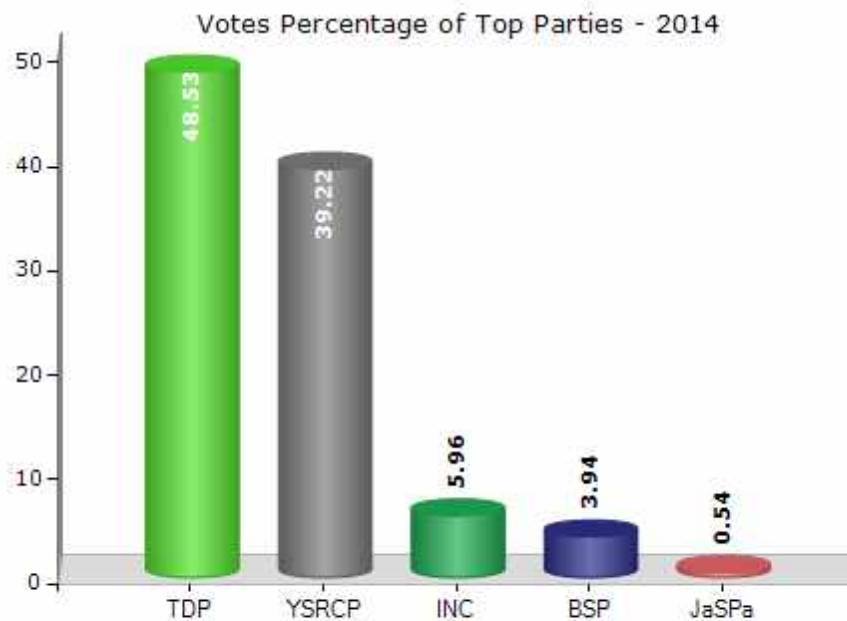


Note : AE : Assembly Election, PE : Assembly Segment of Parliamentary Election

Historical Summary Election Results

Summary Result of Assembly Election - 2014

Candidate Name	Party	Votes	Votes %
K. Eeranna	TDP	76741	48.53
Mopuragundu Thippe Swamy	YSRCP	62029	39.22
K. Sudhakar	INC	9431	5.96
D. Indeevar	BSP	6233	3.94
Dasari Venkateswarlu	JaSPa	854	0.54
Aswartha. B	PPOI	482	0.3
B. Satheesh Kumar	RPS	409	0.26
M.R. Hanumanthu	IND	326	0.21
H. Swamy Dinesh	IND	226	0.14
T. Dhanraj	IND	195	0.12
N. Sakthi Muni	IND	187	0.12
	NOTA	1034	0.65



Polling Station Level Election Results

Number and Name of Polling Stations (PS) (2019 AE)

Number of Polling Stations	Name of Polling Stations	Number of Polling Stations	Name of Polling Stations
1	Zilla Parishad High School Valasa	22	Govt. Junior College Amarapuram
2	Zilla Parishad High School Valasa	23	Mandal Parishad Primary School Pullikunta
3	Zilla Parishad High School Valasa	24	Mandal Parishad Primary School Veerapuram
4	Mandal Parishad Primary School Virupasamudram	25	Mandal Parishad Upper Primary School Maddankunta
5	Mandal Parishad Primary School Virupasamudram	26	Mandal Parishad Upper Primary School Maddanakundta
6	Mandal Parishad Primary School V.Agraharam	27	Mandal Parishad Upper Primary School Maddankunta
7	Mandal Parishad Primary School V.Agraharam	28	Mandal Parishad Primary School Ha Lukuru
8	Mandal Parishad Primary School V. Agraharam	29	Mandal Parishad Primary School Kachikunta
9	Mandal Parishad Primary School Thammadepalli	30	Mandal Parishad Primary School Huduguru
10	Mandal Parishad Primary School Tammidepalli	31	Mandal Parishad Primary School Chitnaduku
11	Mandal Parishad Primary School Nagavanahalli	32	Mandal Parishad Primary School Chitnaduku
12	Mandal Parishad Primary School Devagani Palli	33	Mandal Parishad Primary School Halukuru
13	Mandal Parishad Primary School Goudana Kunta	34	Mandal Parishad Primary School Nidragatta
14	Mandal Parishad Primary School Goudana Kunda	35	Mandal Parishad Primary School Nidra Gatta
15	Zilla Parishad High School Amarapuram	36	Mandal Parishad Primary School Yarraguntapalli
16	Zilla Parishad High School Amarapuram	37	Mandal Parishad Upper Primary School Kenkera
17	Zilla Parishad High School Amarapuram	38	Mandal Parishad Upper Primary School Kenkera
18	Zilla Parishad High School Amarapuram	39	Mandal Parishad Primary School Hemavathi
19	Zilla Parishad High School Amarapuram	40	Mandal Parishad Primary School Hemavathi
20	Mandal Parishad Primary School Amarapuram	41	Mandal Parishad Primary School Hemavathi
21	Govt. Junior College Amarapuram	42	Mandal Parishad Primary School Korreву

Contd....

Polling Station Level Election Results

Polling Station-wise Votes Secured by Overall Top Five Parties in Madakasira Assembly in Assembly Election (AE) under Hindupur Parliamentary Constituency in Andhra Pradesh (2019)

Number of Polling Station	Winner - M Thippeswamy (YSRCP)	Runner-up - K Eranna (TDP)	3rd - K Aswartha narayana (INC)	4th - Mala Somanna (BSP)	5th - N Hanumanthappa (BJP)	NOTA	Other	Total Votes Secured
36	246	340	19	4	4	10	6	629
37	304	305	30	3	1	10	4	657
38	370	185	37	4	5	12	2	615
39	460	399	25	4	7	17	0	912
40	299	270	11	6	5	8	4	603
41	185	296	20	3	4	7	2	517
42	434	296	16	7	10	14	7	784
43	221	360	37	2	7	13	3	643
44	235	211	50	4	0	9	7	516
45	181	225	66	6	1	11	7	497
46	178	204	16	11	8	8	13	438
47	361	278	28	8	4	9	2	690
48	186	178	21	3	1	6	2	397
49	331	271	19	4	0	8	6	639
50	429	172	7	11	1	5	1	626
51	454	248	19	1	7	17	8	754
52	209	237	5	3	1	8	0	463
53	529	422	8	4	2	10	3	978
54	354	209	15	6	3	9	4	600
55	231	264	18	1	3	4	0	521
56	443	241	14	4	3	9	2	716
57	392	229	7	14	3	7	3	655
58	274	320	29	0	2	8	5	638
59	348	258	2	4	2	11	0	625
60	340	265	6	5	6	13	3	638
61	383	399	69	10	1	11	8	881
62	418	389	8	3	0	21	5	844
63	395	352	9	8	1	18	6	789
64	421	191	2	10	2	10	2	638
65	351	423	46	1	8	15	2	846
66	288	489	30	9	11	21	10	858
67	319	303	41	5	6	11	4	689
68	283	245	34	6	4	21	5	598
69	467	346	23	18	3	19	9	885
70	368	231	15	8	5	11	5	643

Contd....

Polling Station Level Election Results

Winner, Runner-up and 3rd Party Position & Winning Margin According to Polling Stations in Madakasira Assembly in Assembly Election (AE) under Hindupur Parliamentary Constituency in Andhra Pradesh (2019)

Polling Station Number	Winner Party	Winner Votes (%)	Runner-up Party	Runner-up Votes (%)	Winning Margin Votes (%)	Third Party	Third Party Votes (%)	Other Votes (%)
75	TDP	284 (47.81)	YSRCP	283 (47.64)	1 (0.17)	BSP	8 (1.35)	19 (3.2)
76	YSRCP	276 (50.92)	TDP	244 (45.02)	32 (5.9)	INC	13 (2.4)	9 (1.66)
77	YSRCP	500 (61.12)	TDP	227 (27.75)	273 (33.37)	INC	41 (5.01)	50 (6.11)
78	YSRCP	147 (56.54)	TDP	92 (35.38)	55 (21.16)	BSP	12 (4.62)	9 (3.46)
79	TDP	461 (48.27)	YSRCP	443 (46.39)	18 (1.88)	INC	27 (2.83)	24 (2.51)
80	YSRCP	488 (61.31)	TDP	261 (32.79)	227 (28.52)	INC	16 (2.01)	31 (3.89)
81	YSRCP	360 (62.94)	TDP	180 (31.47)	180 (31.47)	INC	8 (1.4)	24 (4.2)
82	YSRCP	318 (52.48)	TDP	248 (40.92)	70 (11.56)	INC	11 (1.82)	29 (4.79)
83	YSRCP	446 (56.03)	TDP	283 (35.55)	163 (20.48)	INC	19 (2.39)	48 (6.03)
84	YSRCP	513 (56)	TDP	367 (40.07)	146 (15.93)	INC	12 (1.31)	24 (2.62)
85	YSRCP	492 (56.36)	TDP	342 (39.18)	150 (17.18)	INC	16 (1.83)	23 (2.63)
86	YSRCP	246 (46.95)	TDP	211 (40.27)	35 (6.68)	INC	49 (9.35)	18 (3.44)
87	TDP	269 (44.24)	YSRCP	178 (29.28)	91 (14.96)	INC	141 (23.19)	20 (3.29)
88	TDP	352 (53.66)	YSRCP	272 (41.46)	80 (12.2)	INC	14 (2.13)	18 (2.74)
89	YSRCP	266 (43.82)	TDP	232 (38.22)	34 (5.6)	INC	83 (13.67)	26 (4.28)
90	YSRCP	376 (55.05)	TDP	278 (40.7)	98 (14.35)	BSP	9 (1.32)	20 (2.93)
91	TDP	381 (60.09)	YSRCP	215 (33.91)	166 (26.18)	INC	17 (2.68)	21 (3.31)
92	YSRCP	442 (51.82)	TDP	376 (44.08)	66 (7.74)	INC	14 (1.64)	21 (2.46)
93	TDP	385 (50.59)	YSRCP	337 (44.28)	48 (6.31)	INC	16 (2.1)	23 (3.02)
94	YSRCP	359 (53.74)	TDP	248 (37.13)	111 (16.61)	INC	46 (6.89)	15 (2.25)
95	TDP	367 (48.61)	YSRCP	330 (43.71)	37 (4.9)	INC	18 (2.38)	40 (5.3)
96	YSRCP	521 (69.47)	TDP	151 (20.13)	370 (49.34)	INC	35 (4.67)	43 (5.73)
97	YSRCP	442 (60.88)	TDP	248 (34.16)	194 (26.72)	INC	17 (2.34)	19 (2.62)
98	YSRCP	390 (51.79)	TDP	286 (37.98)	104 (13.81)	INC	56 (7.44)	21 (2.79)
99	YSRCP	315 (51.72)	TDP	269 (44.17)	46 (7.55)	BSP	6 (0.99)	19 (3.12)
100	YSRCP	443 (55.93)	TDP	307 (38.76)	136 (17.17)	INC	11 (1.39)	31 (3.91)
101	YSRCP	346 (55.18)	TDP	249 (39.71)	97 (15.47)	INC	14 (2.23)	18 (2.87)
102	YSRCP	520 (51.13)	TDP	443 (43.56)	77 (7.57)	INC	33 (3.24)	21 (2.06)
103	TDP	238 (51.63)	YSRCP	175 (37.96)	63 (13.67)	INC	37 (8.03)	11 (2.39)
104	YSRCP	368 (53.03)	TDP	292 (42.07)	76 (10.96)	INC	13 (1.87)	21 (3.03)
105	YSRCP	364 (56.43)	TDP	258 (40)	106 (16.43)	INC	7 (1.09)	16 (2.48)
106	YSRCP	232 (54.46)	TDP	185 (43.43)	47 (11.03)	INC	2 (0.47)	7 (1.64)
107	TDP	351 (46.49)	YSRCP	341 (45.17)	10 (1.32)	INC	30 (3.97)	33 (4.37)
108	YSRCP	408 (53.47)	TDP	304 (39.84)	104 (13.63)	INC	33 (4.33)	18 (2.36)
109	YSRCP	289 (55.79)	TDP	201 (38.8)	88 (16.99)	INC	11 (2.12)	17 (3.28)
110	YSRCP	542 (52.72)	TDP	381 (37.06)	161 (15.66)	INC	60 (5.84)	45 (4.38)
111	YSRCP	561 (58.74)	TDP	356 (37.28)	205 (21.46)	BSP	8 (0.84)	30 (3.14)

Contd....

Socio-Economic Amenities - Rural

Access to Education Facilities

Particulars	Number of Villages (% of Population)				
	Available	Not Available	If Not Available (Distance of Nearest Facility)		
			A	B	C
Govt. Primary School	54 (100)	1 (0)	1 (0)	0 (0)	0 (0)
Private Primary School	12 (39)	43 (61)	0 (0)	0 (0)	0 (0)
Govt. Middle School	47 (99)	8 (1)	7 (1)	0 (0)	1 (1)
Private Middle School	5 (20)	50 (80)	0 (0)	0 (0)	0 (0)
Govt. Secondary School	35 (85)	20 (15)	16 (12)	3 (2)	1 (1)
Private Secondary School	4 (21)	51 (79)	0 (0)	0 (0)	0 (0)
Govt. Senior Secondary School	3 (16)	52 (84)	5 (4)	26 (43)	6 (7)
Private Senior Secondary School	4 (18)	51 (82)	2 (4)	8 (12)	2 (3)
Govt. Arts and Science Degree College	1 (8)	54 (92)	2 (1)	14 (23)	31 (57)
Private Arts and Science Degree College	1 (3)	54 (97)	2 (4)	4 (5)	0 (0)
Govt. Engineering College	1 (1)	54 (99)	0 (0)	0 (0)	1 (1)
Private Engineering College	0 (0)	55 (100)	3 (2)	6 (19)	44 (76)
Govt. Medicine College	0 (0)	55 (100)	0 (0)	0 (0)	40 (71)
Private Medicine College	0 (0)	55 (100)	0 (0)	0 (0)	15 (29)
Govt. Management Institute	0 (0)	55 (100)	0 (0)	0 (0)	13 (20)
Private Management Institute	0 (0)	55 (100)	0 (0)	1 (1)	41 (79)
Govt. Polytechnic	1 (8)	54 (92)	3 (1)	11 (17)	39 (72)
Private Polytechnic	0 (0)	55 (100)	0 (0)	0 (0)	1 (1)
Govt. Vocational Training School/ITI	1 (8)	54 (92)	0 (0)	0 (0)	0 (0)
Private Vocational Training School/ITI	5 (23)	50 (77)	7 (8)	34 (57)	9 (12)
Govt. Non Formal Training Centre	0 (0)	55 (100)	0 (0)	0 (0)	55 (100)
Private Non Formal Training Centre	0 (0)	55 (100)	0 (0)	0 (0)	0 (0)
Govt. School For Disabled	0 (0)	55 (100)	0 (0)	0 (0)	55 (100)
Private School For Disabled	0 (0)	55 (100)	0 (0)	0 (0)	0 (0)
Government Others	0 (0)	55 (100)	0 (0)	0 (0)	0 (0)
Private Others	0 (0)	55 (100)	0 (0)	0 (0)	0 (0)

Note : Distance A : Less than 5 km; B : Between 5-10 km; C : 10+ km.; Source : Data Analysis is based on 2011 Census.

DISCLAIMER

The Terms of Use and Disclaimer of Datanet India Private Limited (hereinafter referred to as "Datanet") for use of this analysis report of **Madakasira Assembly Constituency (Madakasira Vidhan Sabha)** :-

1. **Assembly Factbook™** is a Registered Trade Mark owned by Datanet.
2. All the maps are sketched and graphical representation only and have not been drawn to the scale and also not to represent the actual geographical area or boundary of the unit.
3. The data for the aforesaid analysis is based on authentic sources and has been culled from the various publications of Census, CSO and NSSO for district and block level data, various central and state government departments, Central & State Elections Commissions and the concerned Returning Officers' releases, Electoral Rolls, Election results and allied publications, internal assessment, surveys, estimates and analysis. Therefore, certain adjustment of data at micro level may have been done to arrive closer to the macro data.
4. Data have been provided on an "As Is" and "As AVAILABLE" basis
5. The colours shown in the maps or diagram and charts of a particular party, alliance or AC are indicative and do not represent them.
6. This publication which includes maps, sheets, graphs and data would be the property under copyright of Datanet only. The user may use these for its internal study, analysis and research purposes. It's public display, re-selling or any commercial uses by the user are not allowed.
7. Datanet has taken due care and caution in compilation and processing of data and allied information, but does not guarantee the accuracy, adequacy or completeness of any information/analysis and will be not responsible for any errors or omissions or for the results obtained from the use of such information/analysis.
8. All the contents for the publication have been culled from various authentic sources and Datanet reasonably believes such sources to be reliable, but does not make any representations, express or implied as to the accuracy or fitness of use of such information. The information or contents of the information/analysis do not constitute advice and should not be relied upon in making (or refraining from making) any decision. Any reliance placed upon the information provided by Datanet is the sole responsibility and strictly at the user's risk.
9. In no event will Datanet be liable for any damages (including, without limitation, damages for loss of business projects, or loss of profits) arising in contract, tort or otherwise from the use of or inability to use any of its contents, or from any action taken (or refrained from being taken) as a result of using the analysis or any of its contents. Datanet its directors, owners, editors, officials, employees, distributor and agents or any associate will not be liable for any errors in the information contained or any consequences arising from the use of the contents of the provided information/analysis.
10. If any provision of these terms and conditions is held invalid or illegal or unenforceable for any reason by any court of competent jurisdiction, such provision shall be severed and the remainder of provisions of the terms and conditions shall continue in full force and effect as if the Term of Use had been executed with the invalid, illegal or unenforceable provision eliminated.
11. If there are any discrepancies in the information provided, please bring it to attention of Datanet for suitable rectification measures.

**Buy Online This Complete Book At
Datanet India eBooks Store**

www.indiastatpublications.com

or go directly at

[http://www.indiastatpublications.com/
Assembly_factbook/Andhra_Pradesh/Hindupur/ Madakasira](http://www.indiastatpublications.com/Assembly_factbook/Andhra_Pradesh/Hindupur/Madakasira)

 **india**stat**elections**

ISBN . 978-93-87415-56-4



9 789387 415564