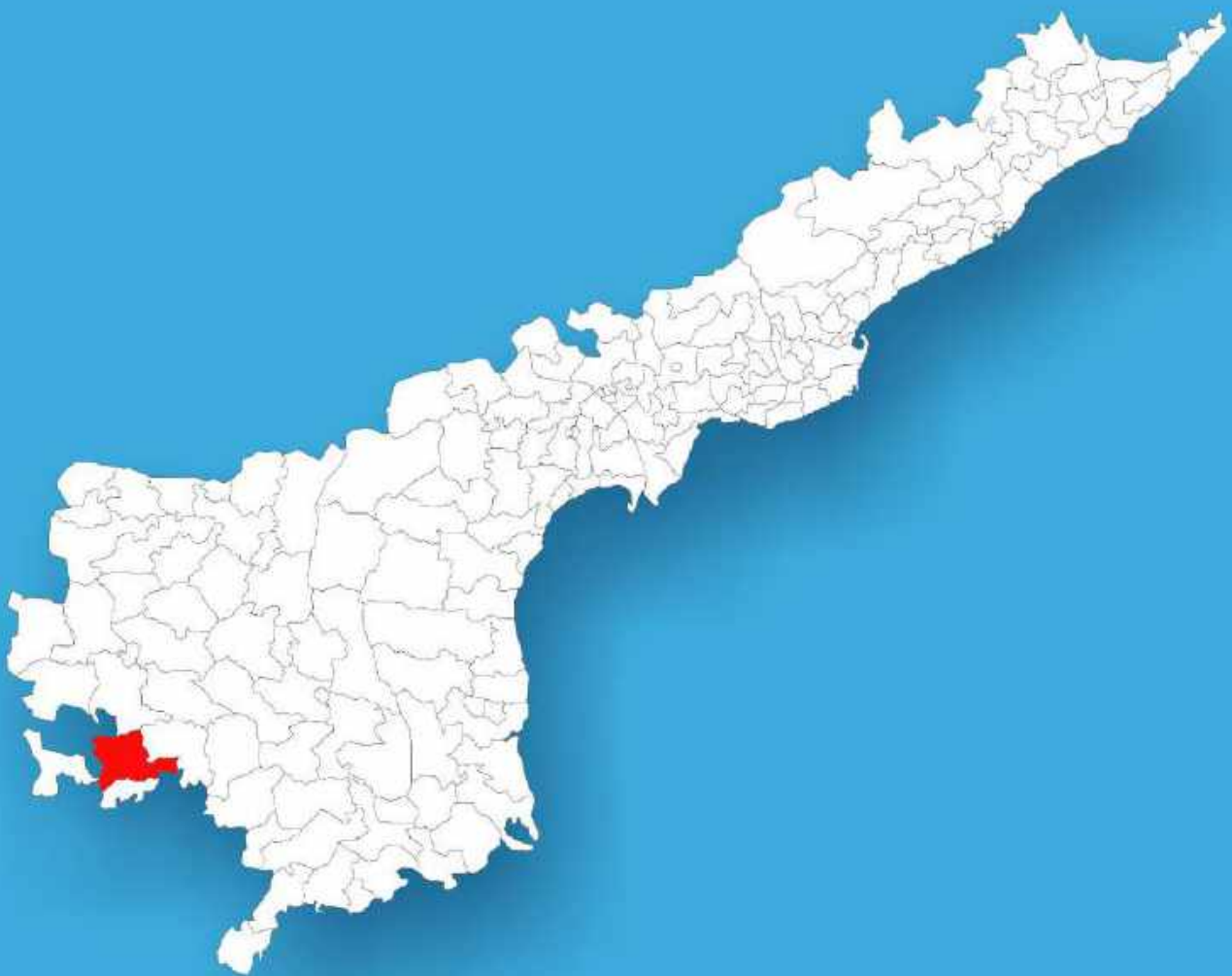




Andhra Pradesh

# Assembly Factbook™

Penukonda Assembly Constituency



Key Electoral Data of Penukonda  
Assembly Constituency (Vidhan Sabha)

Andhra Pradesh  
**Assembly Factbook**<sup>TM</sup>  
Penukonda Assembly Constituency



Penukonda Vidhan Sabha

## **Editor & Director**

Dr. R.K. Thukral

## **Research Editor**

Dr. Shafeeq Rahman

## **Compiled, Researched and Published by Datanet India Pvt. Ltd.**

D-100, 1st Floor,

Okhla Industrial Area, Phase-I,  
New Delhi- 110020.

Ph.: 91-11- 43580781-84

Email : support@indiastatpublications.com

Website : www.indiastatelections.com

## **Online Book Store :**

www.indiastatpublications.com

**Report No. :** AFB/AP-158-0125

**ISBN :** 978-93-87415-92-8

**First Edition :** January, 2018

**Eighth Updated Edition :** January, 2025

**Price :** Rs. 11500/-

US\$ 310

**© Datanet India Pvt. Ltd.**

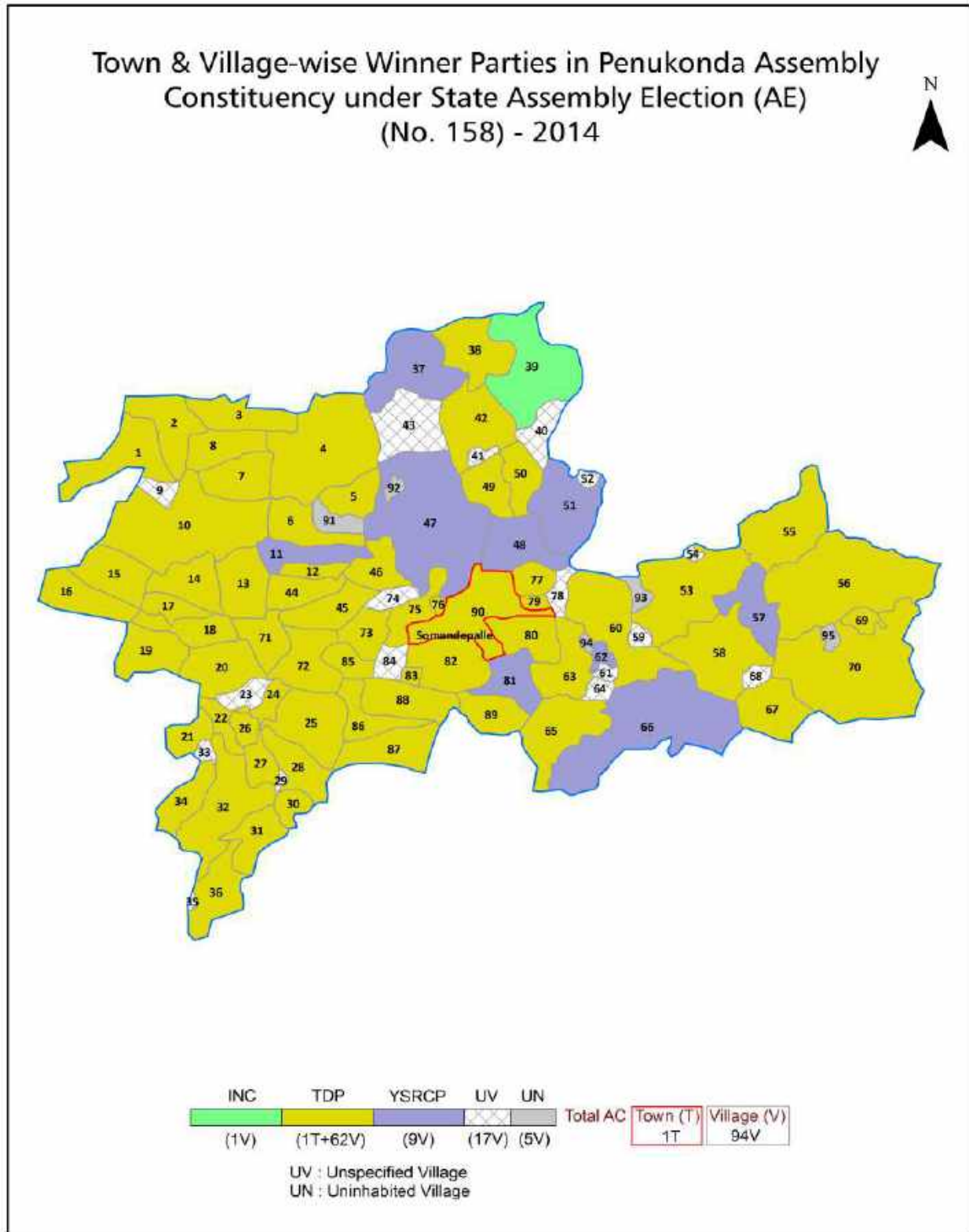
All rights reserved. No part of this book may be reproduced, stored in a retrieval system or transmitted in any form or by any means, mechanical photocopying, photographing, scanning, recording or otherwise without the prior written permission of the publisher. Please refer to Disclaimer at page no. 231 for the use of this publication.

Printed in India

# Contents

No.	Particulars	Page No.
	<b>Introduction</b>	
1	Assembly Constituency - (Vidhan Sabha) at a Glance   Features of Assembly as per Delimitation Commission of India (2008)	1-2
	<b>Location and Political Maps</b>	
2	Location Map   Boundaries of Assembly Constituency - (Vidhan Sabha) in District   Boundaries of Assembly Constituency under Parliamentary Constituency - (Lok Sabha)   Town & Village-wise Winner Parties- 2024-PE, 2024-AE, 2019-PE, 2019-AE, 2014-PE, 2014-AE, 2009-PE and 2009-AE	3-11
	<b>Administrative Setup (2011)</b>	
3	District   Sub-district   Towns   Villages   Inhabited Villages   Uninhabited Villages   Village Panchayat   Intermediate Panchayat	12-18
	<b>Demographics (2011)</b>	
4	Population   Households   Rural/Urban Population   Towns and Villages by Population Size   Sex Ratio (Total & 0-6 Years)   Religious Population   Social Population   Literacy Rate	19-20
	<b>Electoral Features</b>	
5	Important Dates of Last Elections Held   Electors by Gender   Service Electors   Voters   Voters Turnout   Polling Stations & Average Number of Electors per Polling Station   Electors by Age Group   Present Elected Representatives	21-26
	<b>Historical Summary Election Results</b>	
6	Vote Share of Major Parties   Winning Margin (Number & Percentage)   Polarity of Parties   Summary Result of Assembly Segment of Parliamentary Elections 2024, 2019, 2014, 2009, 2004 and 1999   Summary Result of Assembly Elections 2024, 2019, 2014, 2009, 2004, 1999, 1994, 1989, 1985, 1983, 1978, 1972, 1967, 1962 and 1955	27-49
	<b>Polling Station Level Election Results</b>	
7	Name and Number of Polling Station 2024-PE, 2024-AE, 2019-PE, 2019-AE, 2014-PE, 2014-AE, 2009-PE and 2009-AE   Polling Station-wise Electoral, Voter & Voter Turnout 2024-PE, 2024-AE, 2019-PE, 2019-AE, 2014-PE, 2014-AE, 2009-PE and 2009-AE   Polling Station wise Elections Results 2024-PE, 2024-AE, 2019-PE, 2019-AE, 2014-PE, 2014-AE, 2009-PE and 2009-AE	50-209
	<b>Share of Assembly Constituency</b>	
8	Share of Assembly Constituency - (Vidhan Sabha) in State, District and Parliamentary Constituency - (Lok Sabha)	210
	<b>Socio-Economic Amenities (2011)</b>	
9	Access to Administrative Units   Agricultural, Manufacturing and Industrial Commodities   Demographic Indicators   Education   Health & Manpower   Drinking Water Supply   Sanitation   Entertainment and Recreations Infrastructure   Power   Food Allocation Distribution and Marketing of Agriculture Commodities Infrastructure   Transport and Road Infrastructure   Communication   Banking and Financial Services   Land Use   Irrigation Source	212-226
10	<b>Abbreviation &amp; Sources</b>	228-229
11	<b>Disclaimer</b>	231

Location & Political Map



## Administrative Setup

### List of Village Panchayat & Intermediate Panchayat (Block) Name - 2011

Village Name	Village Panchayat Name	Intermediate Panchayat Name
Adadakulapalle	Adadakulapalle	Penukonda
Bandarlapalle	Moda	Parigi
Beechiganipalle	Beechiganipalle	Parigi
Bojjireddipalle	Settipalle	Penukonda
Bokkasampalle	Bokkasampalle	Roddam
Brahmanapalle	Brahmanapalle	Somandepalle
Brahmasamudram	Brahmasamudram	Somandepalle
Bucharla	Bucharla	Roddam
Budili	Budili, Narasimpalle & Reddycheruvupalle	Gorantla
Buganipalle	Mallapalle	Gorantla
Bussaiahgaripalle	Naginayanicheruvu	Somandepalle
Chalakur	Chalakur	Somandepalle
Challapalle	Challapalle	Somandepalle
Chennapuram	Magecheruvu	Somandepalle
Cherlopalle	Rampuram	Penukonda
Cherukur	Cherukur	Roddam
Chinnamanthur	Chinnamanthur	Roddam
Cholemarri	Cholemarri	Roddam
Devulacheruvu	Palasamudram	Gorantla
Dodagatta	Dodagatta	Roddam
Duddebanda	Duddebanda	Penukonda
Edulabalapuram	Edulabalapuram	Somandepalle
Erramanchi	Erramanchi	Penukonda
Ganapathipalle	Seegipalli	Parigi
Gangampalle	Gangampalle	Gorantla
Gondipalle	Duddebanda	Penukonda
Gonipeta	Gonipeta	Penukonda
Gorantla	Gorantla	Gorantla
Gowrivaripalle	Gowrivaripalle	Gorantla

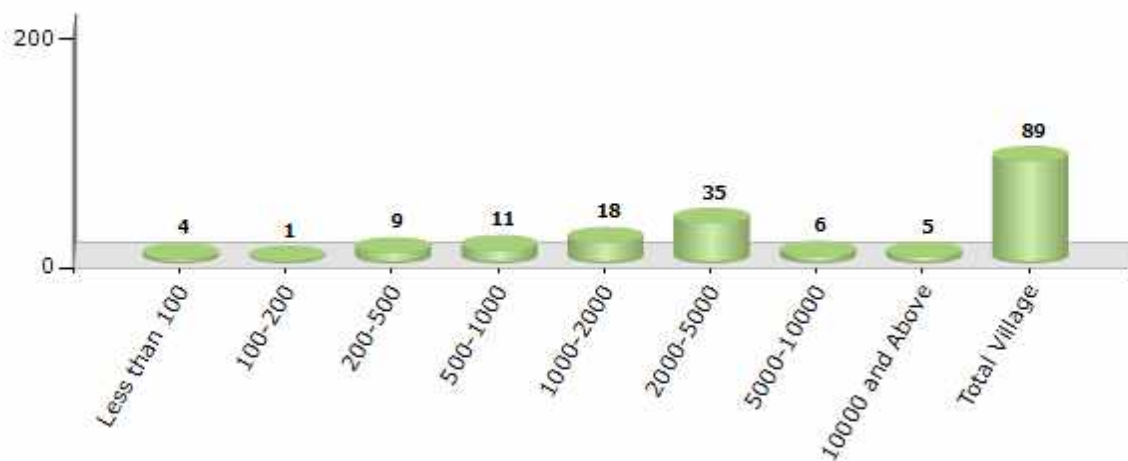
Contd....

## Demographics

### Number of Villages by Population Size - 2011

Less than 100	100-200	200-500	500-1000	1000-2000	2000-5000	5000-10000	10000 and Above	Total Village
4	1	9	11	18	35	6	5	89

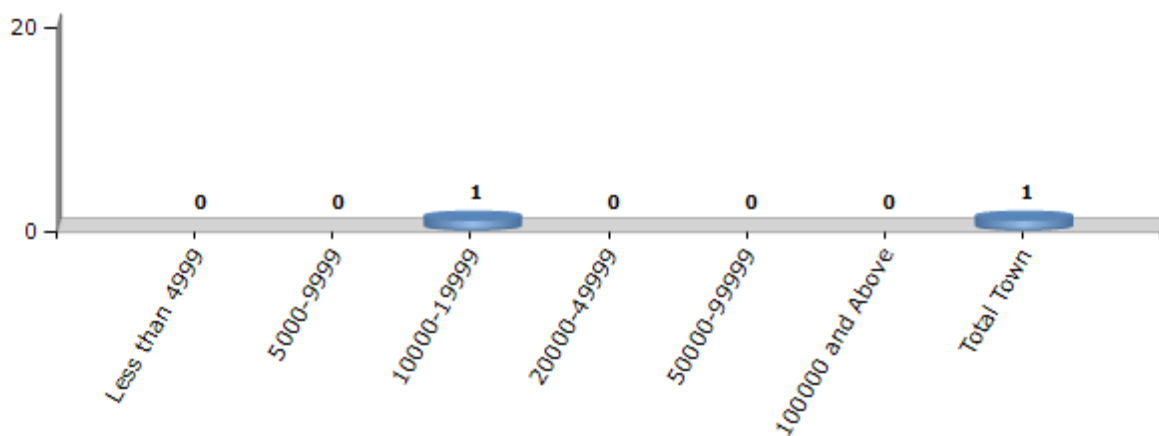
Number of Villages by Population Size - 2011



### Number of Towns by Population Size - 2011

Less than 4999	5000-9999	10000-19999	20000-49999	50000-99999	100000 and Above	Total Town
0	0	1	0	0	0	1

Number of Towns by Population Size - 2011

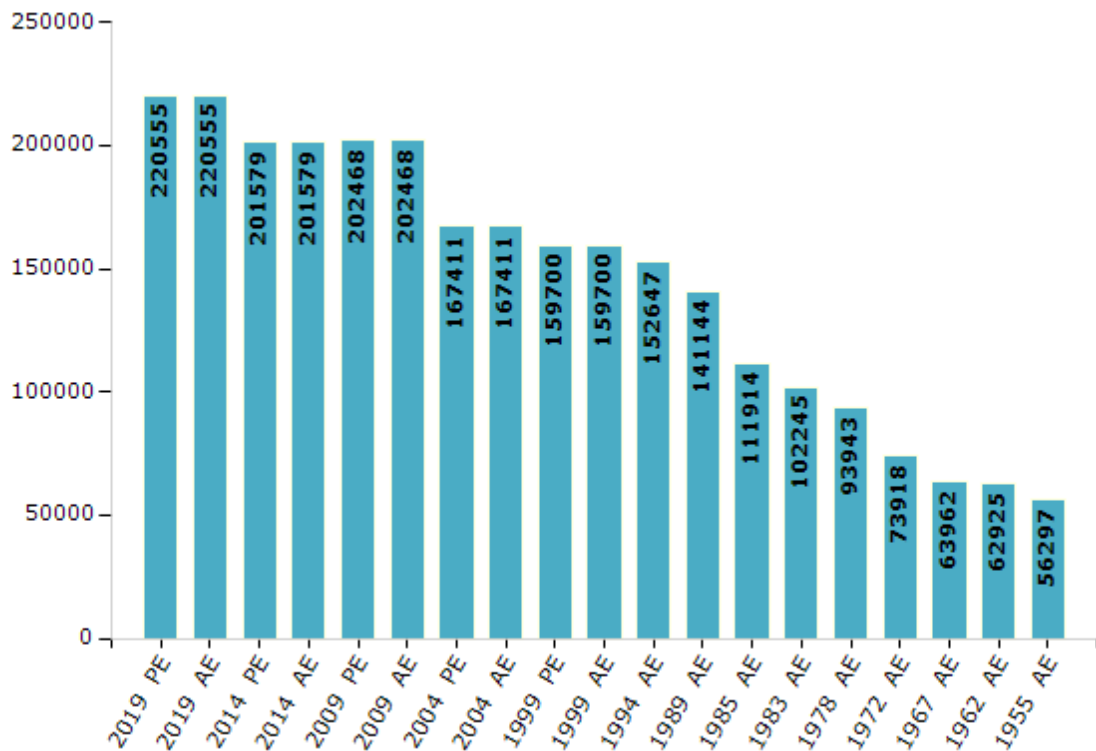


## Electoral Features

### Electors by Male & Female

Year	Male	Female	Others	Total	Year	Male	Female	Others	Total
2019 PE	112140	108410	5	220555	1994 AE	78483	74164	-	152647
2019 AE	112140	108410	5	220555	1989 AE	72094	69050	-	141144
2014 PE	102854	98725	0	201579	1985 AE	57174	54740	-	111914
2014 AE	102854	98725	0	201579	1983 AE	51994	50251	-	102245
2009 PE	102133	100335	-	202468	1978 AE	48127	45816	-	93943
2009 AE	102133	100335	-	202468	1972 AE	37603	36315	-	73918
2004 PE	85648	81763	-	167411	1967 AE	-	-	-	63962
2004 AE	85648	81763	-	167411	1962 AE	-	-	-	62925
1999 PE	82003	77697	-	159700	1957 AE	-	-	-	-
1999 AE	82003	77697	-	159700	1955 AE	-	-	-	56297

Number of Electors



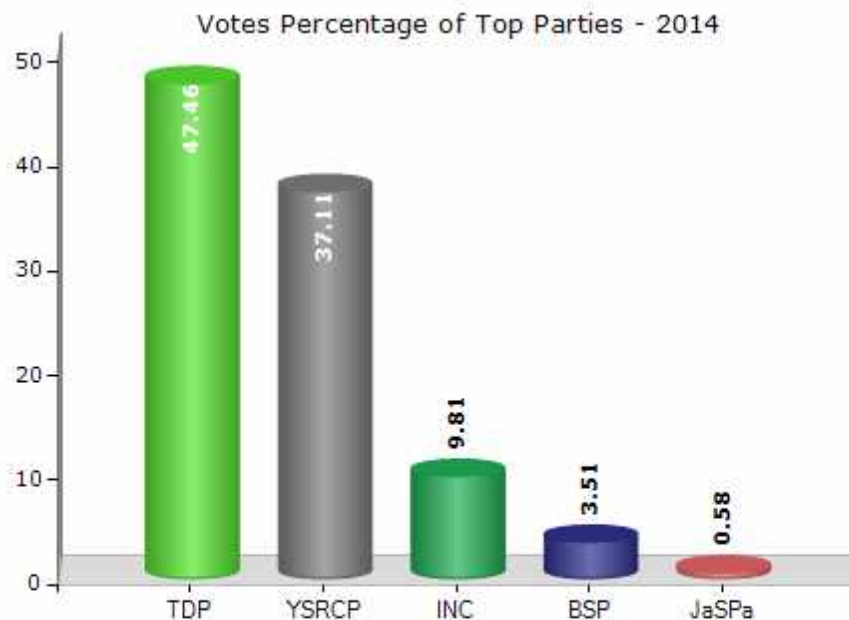
Note : AE : Assembly Election, PE : Assembly Segment of Parliamentary Election



## Historical Summary Election Results

### Summary Result of Assembly Election - 2014

Candidate Name	Party	Votes	Votes %
B.K.Parthasarathi	TDP	79793	47.46
Malagundla Sankaranarayana	YSRCP	62378	37.11
Neelakantapuram Raghuvveera Reddy	INC	16494	9.81
Jai Bheem.K.Gangadhar	BSP	5894	3.51
Muntha Lokesh Yadav	JaSPa	979	0.58
Raja Kulai Pattedm	AAP	401	0.24
Thippeswamy	IND	323	0.19
T.Malleswari	IND	314	0.19
K.Ravi	IND	310	0.18
	NOTA	1224	0.73



## Polling Station Level Election Results

### Number and Name of Polling Stations (PS) (2019 AE)

Number of Polling Stations	Name of Polling Stations	Number of Polling Stations	Name of Polling Stations
1	Mandal Parishad Primary School M. Kothapalli	22	Mandal Parishad Primary School Roddam
2	Mandal Parishad Primary School Tadangipalli	23	Zilla Parishad High School Roddam
3	Mandal Parishad Primary School Nagireddy Pally	24	Zilla Parishad High School Roddam
4	Mandal Parishad Upper Primary School Gowraju Pally	25	Mandal Parishad Primary School Pedda Guvvalapally
5	Mandal Parishad Primary School Naranage Pally	26	Mandal Parishad Primary School Goni Mekala Pally
6	Mandal Parishad Primary School New Building Rachuru	27	Mandal Parishad Primary School New Building R.Marava Pally
7	Mandal Parishad Upper Primary School Buucharla	28	Mandal Parishad Primary School New Building Reddy Pally
8	Mandal Parishad Upper Primary School 7th Class Room Ragimekalapalli	29	Mandal Parishad Primary School Dodagatta
9	Mandal Parishad Upper Primary School Western Side New Building Kambala Pally	30	Zilla Parishad High School Dodagatta
10	Mandal Parishad Upper Primary School Western Side New Building Kambalapalli	31	Mandal Parishad Primary School Y T Reddy Palli
11	Mandal Parishad Primary School Syapuram	32	Mandal Parishad Primary School Nalluru
12	Zilla Parishad High School Kogira	33	Mandal Parishad Primary School Nalluru
13	Zilla Parishad High School Kogira	34	Mandal Parishad Upper Primary School Chinna Manthuru
14	Mandal Parishad Primary School Boksampally	35	Zilla Parishad High School Eastern Side Cholemarri
15	Mandal Parishad Primary School R Locharla	36	Zilla Parishad High School Eastern Side Cholemarry
16	Mandal Parishad Primary School Kanchisamudram	37	Mandal Parishad Upper Primary School Western Side Saani Pally
17	Mandal Parishad Primary School Pedda Kodi Pally	38	Mandal Parishad Upper Primary School Western Side Sanipalli
18	Mandal Parishad Primary School Kurlapalli	39	Zilla Parishad High School Peddamanthuru
19	Mandal Parishad Primary School Roddakampalli	40	Zilla Parishad High School Peddamanthuru
20	Mandal Parishad Primary School Kandukurlapalli	41	Zilla Parishad High School Western Side Turakalapatanam
21	Mandal Parishad Primary School Roddam	42	Zilla Parishad High School Western Side Turakalapatnam

Contd....

## Polling Station Level Election Results

### Polling Station-wise Votes Secured by Overall Top Five Parties in Penukonda Assembly in Assembly Election (AE) under Hindupur Parliamentary Constituency in Andhra Pradesh (2019)

Number of Polling Station	Winner - Malagundla Sankaranarayana (YSRCP)	Runner-up - B.K. Parthasarathi (TDP)	3rd - Peddi Reddy Gari Vara lakshmi (JnP)	4th - Purrolla Narasimhappa (INC)	5th - Gorantla Mohan Rao Sekhar (BJP)	NOTA	Other	Total Votes Secured
36	352	438	4	9	4	7	6	820
37	367	242	9	6	4	5	3	636
38	268	250	11	3	6	9	8	555
39	370	368	10	7	4	5	11	775
40	326	363	6	9	2	5	0	711
41	325	431	9	45	2	3	4	819
42	292	372	11	35	2	0	1	713
43	490	386	9	39	11	14	6	955
44	253	169	1	15	1	3	4	446
45	175	218	1	16	0	5	0	415
46	396	403	10	19	7	12	8	855
47	238	121	0	4	1	4	1	369
48	617	373	13	11	5	11	8	1038
49	281	244	12	7	3	9	4	560
50	225	193	2	6	1	6	4	437
51	319	146	2	7	1	2	2	479
52	295	436	6	6	2	3	1	749
53	403	368	7	12	7	10	28	835
54	275	278	2	5	1	11	8	580
55	361	434	8	10	1	1	3	818
56	222	249	12	3	2	6	6	500
57	130	192	3	5	5	1	0	336
58	444	371	12	8	4	4	1	844
59	306	236	6	3	3	4	1	559
60	499	385	20	11	3	5	13	936
61	331	259	13	14	6	4	4	631
62	437	400	32	19	2	10	12	912
63	267	409	14	22	4	9	11	736
64	220	249	15	13	2	4	3	506
65	364	248	57	32	6	6	7	720
66	467	373	15	11	6	15	8	895
67	363	295	2	15	4	10	3	692
68	416	265	5	10	1	9	5	711
69	192	232	8	6	0	7	5	450
70	473	296	38	32	3	15	10	867

Contd....

## Polling Station Level Election Results

### Winner, Runner-up and 3rd Party Position & Winning Margin According to Polling Stations in Penukonda Assembly in Assembly Election (AE) under Hindupur Parliamentary Constituency in Andhra Pradesh (2019)

Polling Station Number	Winner Party	Winner Votes (%)	Runner-up Party	Runner-up Votes (%)	Winning Margin Votes (%)	Third Party	Third Party Votes (%)	Other Votes (%)
75	YSRCP	537 (59.8)	TDP	291 (32.41)	246 (27.39)	INC	30 (3.34)	40 (4.45)
76	YSRCP	461 (46.52)	TDP	443 (44.7)	18 (1.82)	JnP	32 (3.23)	55 (5.55)
77	YSRCP	436 (50.11)	TDP	353 (40.57)	83 (9.54)	JnP	33 (3.79)	48 (5.52)
78	TDP	210 (48.17)	YSRCP	194 (44.5)	16 (3.67)	JnP	15 (3.44)	17 (3.9)
79	YSRCP	308 (47.9)	TDP	305 (47.43)	3 (0.47)	JnP	11 (1.71)	19 (2.95)
80	NV	NV (NV)	NV	NV (NV)	NV (NV)	NV	NV (NV)	NV (NV)
81	YSRCP	376 (44.39)	TDP	340 (40.14)	36 (4.25)	JnP	83 (9.8)	48 (5.67)
82	TDP	498 (54.55)	YSRCP	377 (41.29)	121 (13.26)	JnP	14 (1.53)	24 (2.63)
83	TDP	584 (62.06)	YSRCP	283 (30.07)	301 (31.99)	JnP	41 (4.36)	33 (3.51)
84	TDP	565 (54.54)	YSRCP	392 (37.84)	173 (16.7)	INC	48 (4.63)	31 (2.99)
85	TDP	306 (49.04)	YSRCP	247 (39.58)	59 (9.46)	INC	32 (5.13)	39 (6.25)
86	YSRCP	300 (45.73)	TDP	285 (43.45)	15 (2.28)	INC	31 (4.73)	40 (6.1)
87	TDP	131 (47.46)	YSRCP	124 (44.93)	7 (2.53)	INC	13 (4.71)	8 (2.9)
88	TDP	282 (51.55)	YSRCP	215 (39.31)	67 (12.24)	JnP	18 (3.29)	32 (5.85)
89	YSRCP	237 (49.48)	TDP	180 (37.58)	57 (11.9)	JnP	28 (5.85)	34 (7.1)
90	TDP	380 (49.87)	YSRCP	363 (47.64)	17 (2.23)	JnP	10 (1.31)	9 (1.18)
91	YSRCP	413 (58.25)	TDP	270 (38.08)	143 (20.17)	JnP	14 (1.97)	12 (1.69)
92	YSRCP	268 (49.63)	TDP	251 (46.48)	17 (3.15)	JnP	6 (1.11)	15 (2.78)
93	YSRCP	392 (54.83)	TDP	286 (40)	106 (14.83)	INC	12 (1.68)	25 (3.5)
94	YSRCP	301 (61.05)	TDP	176 (35.7)	125 (25.35)	JnP	8 (1.62)	8 (1.62)
95	YSRCP	362 (57.92)	TDP	230 (36.8)	132 (21.12)	JnP	15 (2.4)	18 (2.88)
96	YSRCP	466 (47.7)	TDP	431 (44.11)	35 (3.59)	JnP	43 (4.4)	37 (3.79)
97	TDP	388 (48.87)	YSRCP	359 (45.21)	29 (3.66)	INC	17 (2.14)	30 (3.78)
98	YSRCP	216 (68.14)	TDP	85 (26.81)	131 (41.33)	INC	6 (1.89)	10 (3.15)
99	YSRCP	511 (52.3)	TDP	410 (41.97)	101 (10.33)	INC	25 (2.56)	31 (3.17)
100	YSRCP	451 (53.95)	TDP	347 (41.51)	104 (12.44)	JnP	6 (0.72)	32 (3.83)
101	YSRCP	325 (53.1)	TDP	263 (42.97)	62 (10.13)	INC	15 (2.45)	9 (1.47)
102	YSRCP	455 (61.24)	TDP	246 (33.11)	209 (28.13)	JnP	16 (2.15)	26 (3.5)
103	YSRCP	446 (61.52)	TDP	247 (34.07)	199 (27.45)	JnP	9 (1.24)	23 (3.17)
104	YSRCP	426 (58.2)	TDP	272 (37.16)	154 (21.04)	INC	17 (2.32)	17 (2.32)
105	YSRCP	113 (52.56)	TDP	90 (41.86)	23 (10.7)	INC	6 (2.79)	6 (2.79)
106	YSRCP	249 (65.87)	TDP	119 (31.48)	130 (34.39)	JnP	3 (0.79)	7 (1.85)
107	YSRCP	344 (48.86)	TDP	323 (45.88)	21 (2.98)	JnP	12 (1.7)	25 (3.55)
108	YSRCP	279 (57.64)	TDP	190 (39.26)	89 (18.38)	INC	7 (1.45)	8 (1.65)
109	YSRCP	407 (59.33)	TDP	258 (37.61)	149 (21.72)	INC	9 (1.31)	12 (1.75)
110	TDP	348 (54.21)	YSRCP	285 (44.39)	63 (9.82)	JnP	5 (0.78)	4 (0.62)
111	NV	NV (NV)	NV	NV (NV)	NV (NV)	NV	NV (NV)	NV (NV)

Contd....

**Socio-Economic Amenities - Rural**

**Access to Education Facilities**

Particulars	Number of Villages (% of Population)				
	Available	Not Available	If Not Available (Distance of Nearest Facility)		
			A	B	C
Govt. Primary School	87 (100)	2 (0)	1 (0)	1 (0)	0 (0)
Private Primary School	8 (36)	81 (64)	0 (0)	0 (0)	0 (0)
Govt. Middle School	59 (91)	30 (9)	21 (6)	8 (3)	1 (0)
Private Middle School	5 (28)	84 (72)	0 (0)	0 (0)	0 (0)
Govt. Secondary School	31 (67)	58 (33)	29 (14)	25 (15)	4 (4)
Private Secondary School	5 (32)	84 (68)	0 (0)	0 (0)	0 (0)
Govt. Senior Secondary School	4 (20)	85 (80)	4 (1)	25 (25)	29 (23)
Private Senior Secondary School	2 (14)	87 (86)	2 (1)	14 (13)	10 (8)
Govt. Arts and Science Degree College	1 (10)	88 (90)	1 (0)	12 (10)	49 (36)
Private Arts and Science Degree College	2 (19)	87 (81)	0 (0)	8 (18)	17 (16)
Govt. Engineering College	0 (0)	89 (100)	0 (0)	0 (0)	1 (1)
Private Engineering College	0 (0)	89 (100)	0 (0)	3 (13)	85 (86)
Govt. Medicine College	0 (0)	89 (100)	1 (0)	0 (0)	83 (97)
Private Medicine College	0 (0)	89 (100)	0 (0)	0 (0)	5 (3)
Govt. Management Institute	0 (0)	89 (100)	0 (0)	0 (0)	5 (4)
Private Management Institute	0 (0)	89 (100)	0 (0)	3 (13)	81 (84)
Govt. Polytechnic	0 (0)	89 (100)	0 (0)	4 (14)	82 (84)
Private Polytechnic	0 (0)	89 (100)	0 (0)	0 (0)	3 (3)
Govt. Vocational Training School/ITI	0 (0)	89 (100)	0 (0)	0 (0)	0 (0)
Private Vocational Training School/ITI	4 (28)	85 (72)	6 (6)	41 (34)	38 (33)
Govt. Non Formal Training Centre	0 (0)	89 (100)	2 (1)	9 (17)	78 (82)
Private Non Formal Training Centre	0 (0)	89 (100)	0 (0)	0 (0)	0 (0)
Govt. School For Disabled	0 (0)	89 (100)	2 (1)	9 (17)	78 (82)
Private School For Disabled	0 (0)	89 (100)	0 (0)	0 (0)	0 (0)
Government Others	0 (0)	89 (100)	0 (0)	0 (0)	0 (0)
Private Others	0 (0)	89 (100)	0 (0)	0 (0)	0 (0)

Note : Distance A : Less than 5 km; B : Between 5-10 km; C : 10+ km.; Source : Data Analysis is based on 2011 Census.

## DISCLAIMER

The Terms of Use and Disclaimer of Datanet India Private Limited (hereinafter referred to as "Datanet") for use of this analysis report of **Penukonda Assembly Constituency (Penukonda Vidhan Sabha)** :-

1. **Assembly Factbook™** is a Registered Trade Mark owned by Datanet.
2. All the maps are sketched and graphical representation only and have not been drawn to the scale and also not to represent the actual geographical area or boundary of the unit.
3. The data for the aforesaid analysis is based on authentic sources and has been culled from the various publications of Census, CSO and NSSO for district and block level data, various central and state government departments, Central & State Elections Commissions and the concerned Returning Officers' releases, Electoral Rolls, Election results and allied publications, internal assessment, surveys, estimates and analysis. Therefore, certain adjustment of data at micro level may have been done to arrive closer to the macro data.
4. Data have been provided on an "As Is" and "As AVAILABLE" basis
5. The colours shown in the maps or diagram and charts of a particular party, alliance or AC are indicative and do not represent them.
6. This publication which includes maps, sheets, graphs and data would be the property under copyright of Datanet only. The user may use these for its internal study, analysis and research purposes. It's public display, re-selling or any commercial uses by the user are not allowed.
7. Datanet has taken due care and caution in compilation and processing of data and allied information, but does not guarantee the accuracy, adequacy or completeness of any information/analysis and will be not responsible for any errors or omissions or for the results obtained from the use of such information/analysis.
8. All the contents for the publication have been culled from various authentic sources and Datanet reasonably believes such sources to be reliable, but does not make any representations, express or implied as to the accuracy or fitness of use of such information. The information or contents of the information/analysis do not constitute advice and should not be relied upon in making (or refraining from making) any decision. Any reliance placed upon the information provided by Datanet is the sole responsibility and strictly at the user's risk.
9. In no event will Datanet be liable for any damages (including, without limitation, damages for loss of business projects, or loss of profits) arising in contract, tort or otherwise from the use of or inability to use any of its contents, or from any action taken (or refrained from being taken) as a result of using the analysis or any of its contents. Datanet its directors, owners, editors, officials, employees, distributor and agents or any associate will not be liable for any errors in the information contained or any consequences arising from the use of the contents of the provided information/analysis.
10. If any provision of these terms and conditions is held invalid or illegal or unenforceable for any reason by any court of competent jurisdiction, such provision shall be severed and the remainder of provisions of the terms and conditions shall continue in full force and effect as if the Term of Use had been executed with the invalid, illegal or unenforceable provision eliminated.
11. If there are any discrepancies in the information provided, please bring it to attention of Datanet for suitable rectification measures.

**Buy Online This Complete Book At**  
**Datanet India eBooks Store**

[www.indiastatpublications.com](http://www.indiastatpublications.com)

or go directly at

[http://www.indiastatpublications.com/  
Assembly\\_factbook/Andhra\\_Pradesh/Hindupur/ Penukonda](http://www.indiastatpublications.com/Assembly_factbook/Andhra_Pradesh/Hindupur/Penukonda)

 **india**stat**elections**

ISBN : 978-93-87415-92-8



9 789387 415928