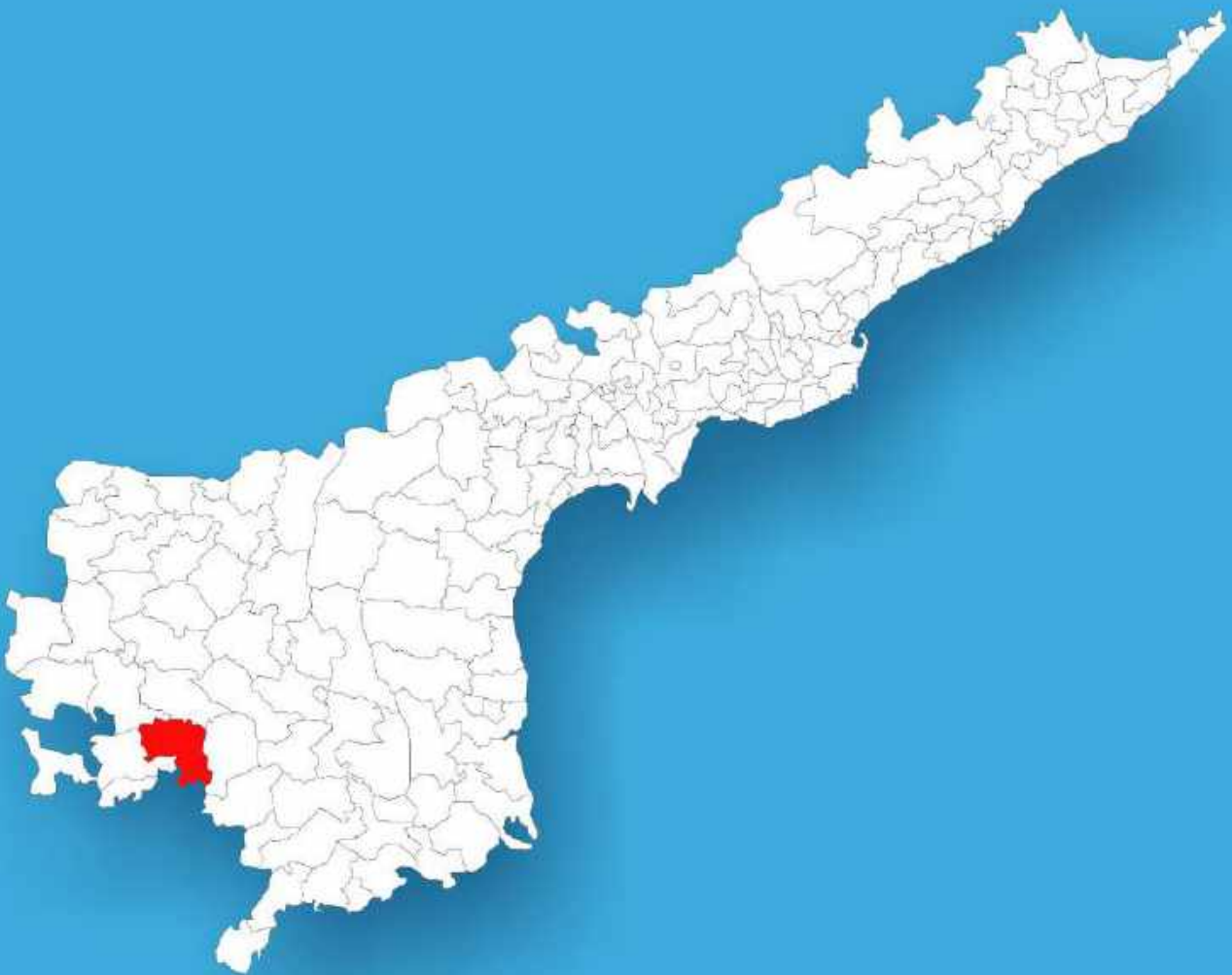




Andhra Pradesh

Assembly Factbook™

Puttaparthi Assembly Constituency



Key Electoral Data of Puttaparthi
Assembly Constituency (Vidhan Sabha)

Andhra Pradesh
Assembly FactbookTM
Puttaparthi Assembly Constituency



Puttaparthi Vidhan Sabha

Editor & Director

Dr. R.K. Thukral

Research Editor

Dr. Shafeeq Rahman

Compiled, Researched and Published by Datanet India Pvt. Ltd.

D-100, 1st Floor,

Okhla Industrial Area, Phase-I,
New Delhi- 110020.

Ph.: 91-11- 43580781-84

Email : support@indiastatpublications.com

Website : www.indiastatelections.com

Online Book Store :

www.indiastatpublications.com

Report No. : AFB/AP-159-0125

ISBN : 978-93-5293-002-9

First Edition : January, 2018

Eighth Updated Edition : January, 2025

Price : Rs. 11500/-

US\$ 310

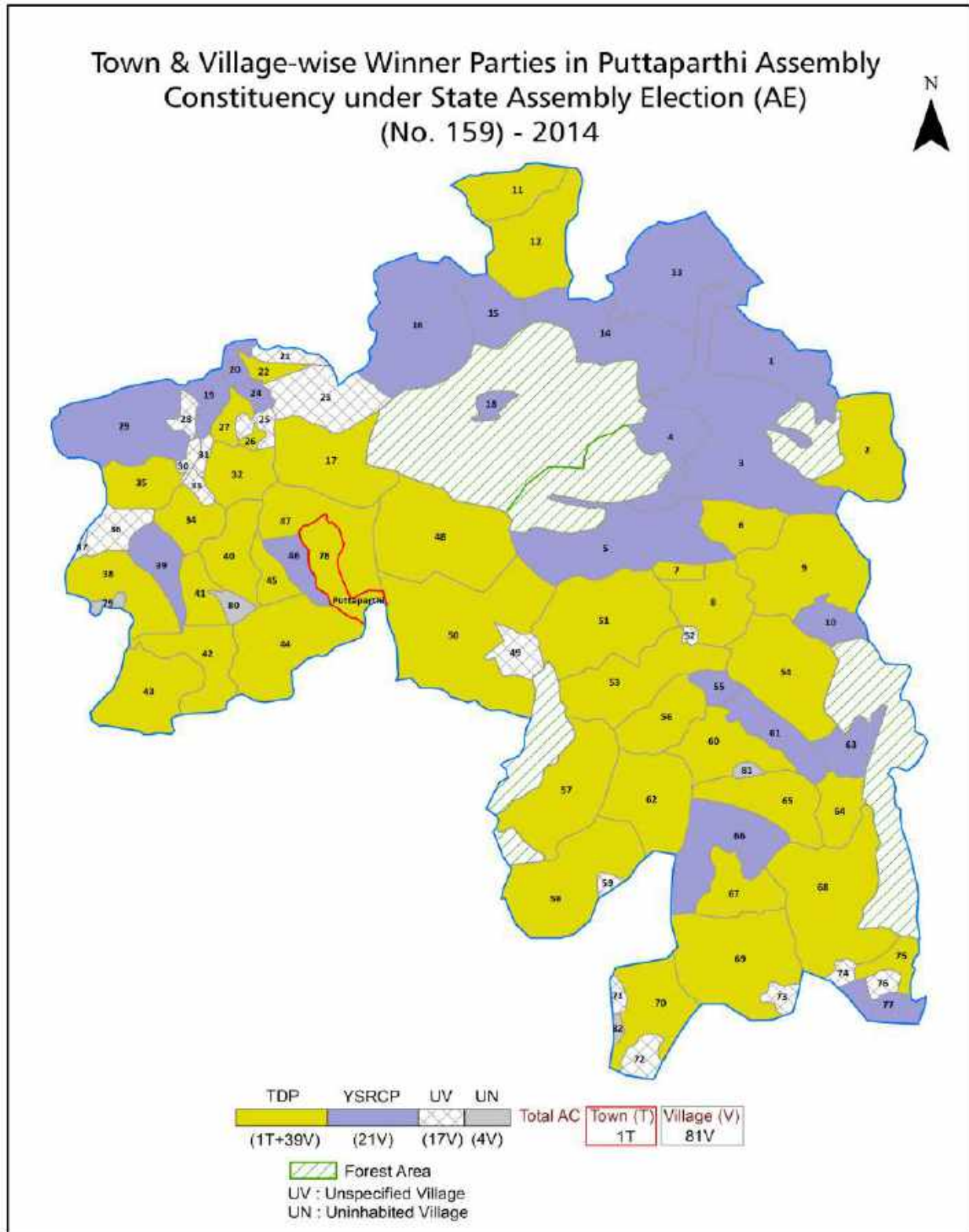
© Datanet India Pvt. Ltd.

All rights reserved. No part of this book may be reproduced, stored in a retrieval system or transmitted in any form or by any means, mechanical photocopying, photographing, scanning, recording or otherwise without the prior written permission of the publisher. Please refer to Disclaimer at page no. 197 for the use of this publication.

Printed in India

No.	Particulars	Page No.
	Introduction	
1	Assembly Constituency - (Vidhan Sabha) at a Glance Features of Assembly as per Delimitation Commission of India (2008)	1-2
	Location and Political Maps	
2	Location Map Boundaries of Assembly Constituency - (Vidhan Sabha) in District Boundaries of Assembly Constituency under Parliamentary Constituency - (Lok Sabha) Town & Village-wise Winner Parties- 2024-PE, 2024-AE, 2019-PE, 2019-AE, 2014-PE, 2014-AE, 2009-PE and 2009-AE	3-11
	Administrative Setup (2011)	
3	District Sub-district Towns Villages Inhabited Villages Uninhabited Villages Village Panchayat Intermediate Panchayat	12-16
	Demographics (2011)	
4	Population Households Rural/Urban Population Towns and Villages by Population Size Sex Ratio (Total & 0-6 Years) Religious Population Social Population Literacy Rate	17-18
	Electoral Features	
5	Important Dates of Last Elections Held Electors by Gender Service Electors Voters Voters Turnout Polling Stations & Average Number of Electors per Polling Station Electors by Age Group Present Elected Representatives	19-24
	Historical Summary Election Results	
6	Vote Share of Major Parties Winning Margin (Number & Percentage Polarity of Parties Summary Result of Assembly Segment of Parliamentary Elections 2024, 2019, 2014 and 2009 Summary Result of Assembly Elections 2024, 2019, 2014 and 2009	25-34
	Polling Station Level Election Results	
7	Name and Number of Polling Station 2024-PE, 2024-AE, 2019-PE, 2019-AE, 2014-PE, 2014-AE, 2009-PE and 2009-AE Polling Station-wise Electoral, Voter & Voter Turnout 2024-PE, 2024-AE, 2019-PE, 2019-AE, 2014-PE, 2014-AE, 2009-PE and 2009-AE Polling Station wise Elections Results 2024-PE, 2024-AE, 2019-PE, 2019-AE, 2014-PE, 2014-AE, 2009-PE and 2009-AE	35-175
	Share of Assembly Constituency	
8	Share of Assembly Constituency - (Vidhan Sabha) in State, District and Parliamentary Constituency - (Lok Sabha)	176
	Socio-Economic Amenities (2011)	
9	Access to Administrative Units Agricultural, Manufacturing and Industrial Commodities Demographic Indicators Education Health & Manpower Drinking Water Supply Sanitation Entertainment and Recreations Infrastructure Power Food Allocation Distribution and Marketing of Agriculture Commodities Infrastructure Transport and Road Infrastructure Communication Banking and Financial Services Land Use Irrigation Source	178-192
10	Abbreviation & Sources	194-195
11	Disclaimer	197

Location & Political Map



Administrative Setup

List of Village Panchayat & Intermediate Panchayat (Block) Name - 2011

Village Name	Village Panchayat Name	Intermediate Panchayat Name
Agraharam	Agraharam	Bukkapatnam
Allapalle	Allapalle	Obuladevaracheruvu
Amadagur	Amadagur & Gunduvaripalle	Amadagur
Amagondapalem	Amagondapalem & Diguvaripalle	Puttaparthi
Arkabhavipalle	Thangedukunta	Obuladevaracheruvu
Bandlapalle	Bandlapalle	Kothacheruvu
Beedupalle	Puttaparthi	Puttaparthi
Brahmanapalle	Puttaparthi	Puttaparthi
Bukkapatnam	Bukkapatnam	Bukkapatnam
Byrapuram	Byrapuram	Kothacheruvu
Charupalle	Charupalle	Nallamada
Cheekirevulapalle	Cheekirevulapalle	Amadagur
Chinaganipalle	Chinaganipalle	Amadagur
Chowtakuntapalle	Kurumala	Nallamada
Daburuvaripalle	Daburuvaripalle	Obuladevaracheruvu
Dademvaripalle	Pulikuntlapalle	Amadagur
Donnikota	Donnikota	Nallamada
Edigavaripalle	Chinaganipalli	Amadagur
Gopepalle	Gopepalle	Nallamada
Gunipalle	Gunipalle & Gasikavaripalle	Bukkapatnam
Inagalur	Inagalur & Mittapalle	Obuladevaracheruvu
Iragampalle	Iragampalle	Kothacheruvu
Jagarajupalle	Jagarajupalle & Venkatagiripalle	Puttaparthi
Jowkalakothapalle	Jowkalakothapalle	Amadagur
K.Locharla	K.Locharla	Kothacheruvu
Kadiridevarapalle	Kesapuram	Kothacheruvu
Kanisettipalle	Tirumala Devarapalle	Kothacheruvu
Kappala Banda	Kappala Banda	Puttaparthi
Karinireddipalle	Pulikuntlapalle	Amadagur

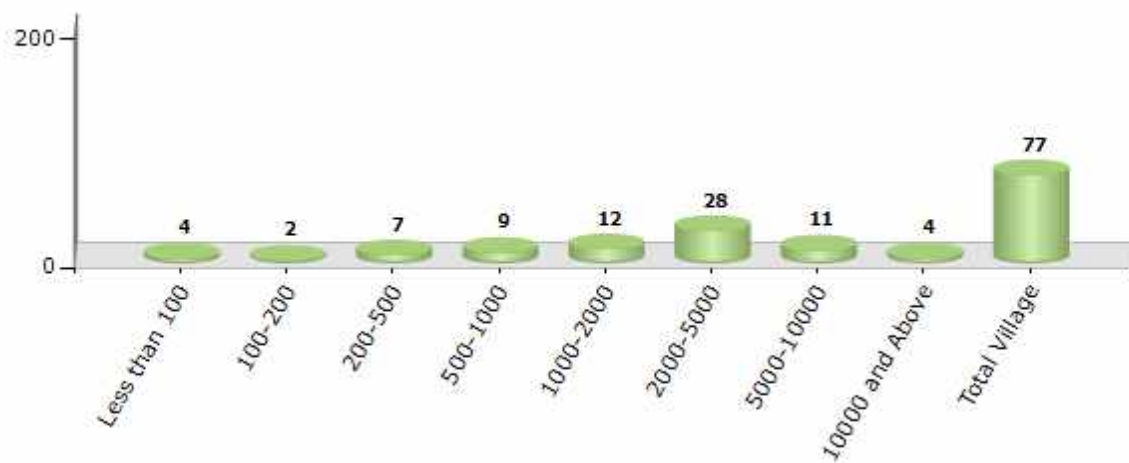
Contd....

Demographics

Number of Villages by Population Size - 2011

Less than 100	100-200	200-500	500-1000	1000-2000	2000-5000	5000-10000	10000 and Above	Total Village
4	2	7	9	12	28	11	4	77

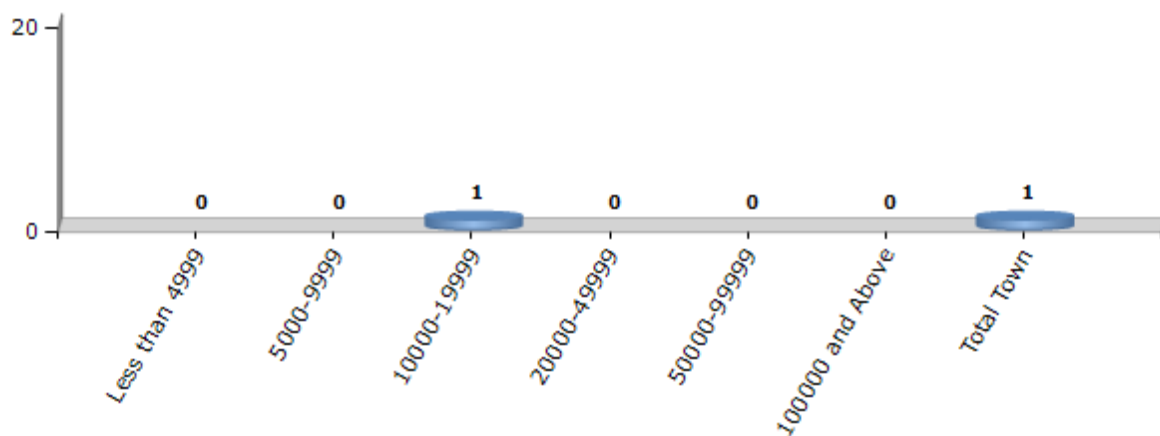
Number of Villages by Population Size - 2011



Number of Towns by Population Size - 2011

Less than 4999	5000-9999	10000-19999	20000-49999	50000-99999	100000 and Above	Total Town
0	0	1	0	0	0	1

Number of Towns by Population Size - 2011

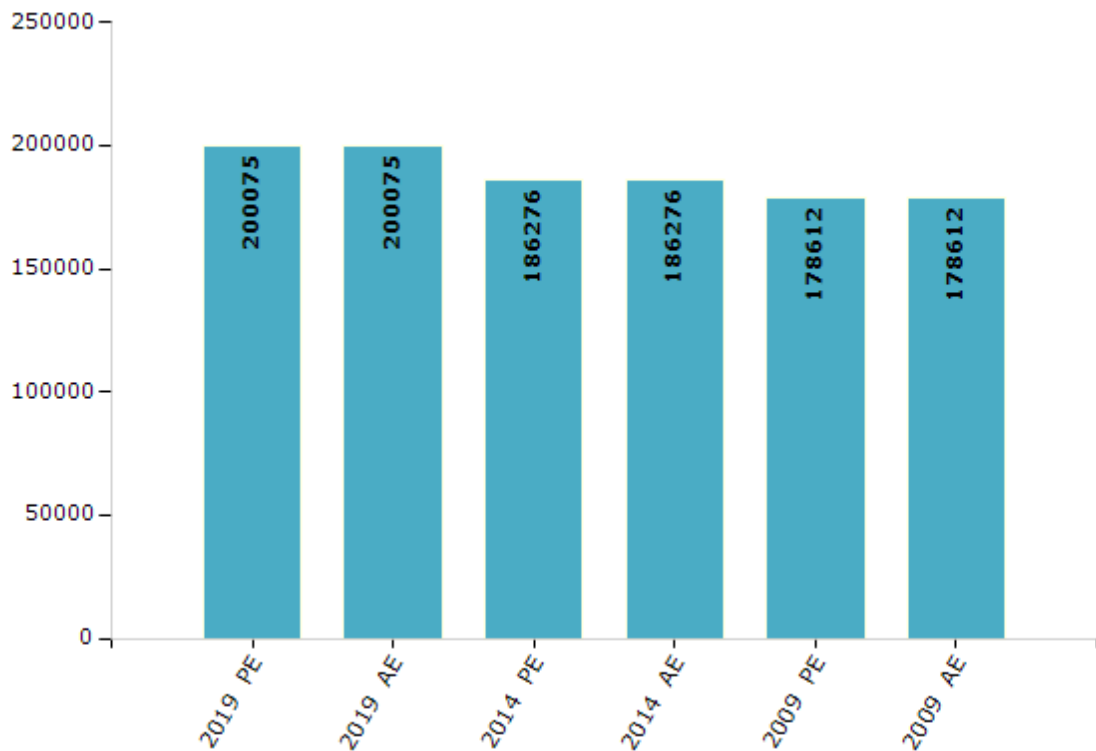


Electoral Features

Electors by Male & Female

Year	Male	Female	Others	Total	Year	Male	Female	Others	Total
2019 PE	100346	99717	12	200075	1994 AE	-	-	-	-
2019 AE	100346	99717	12	200075	1989 AE	-	-	-	-
2014 PE	94133	92133	10	186276	1985 AE	-	-	-	-
2014 AE	94133	92133	10	186276	1983 AE	-	-	-	-
2009 PE	89307	89305	-	178612	1978 AE	-	-	-	-
2009 AE	89307	89305	-	178612	1972 AE	-	-	-	-
2004 PE	-	-	-	-	1967 AE	-	-	-	-
2004 AE	-	-	-	-	1962 AE	-	-	-	-
1999 PE	-	-	-	-	1957 AE	-	-	-	-
1999 AE	-	-	-	-	1955 AE	-	-	-	-

Number of Electors



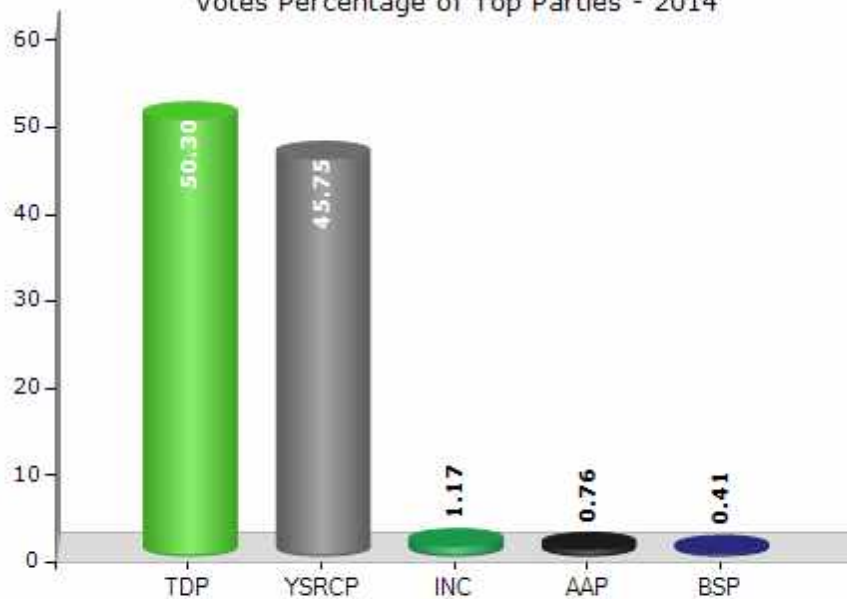
Note : AE : Assembly Election, PE : Assembly Segment of Parliamentary Election

Historical Summary Election Results

Summary Result of Assembly Election - 2014

Candidate Name	Party	Votes	Votes %
Palle Raghunatha Reddy	TDP	76910	50.3
Chinthapanti Somasekhara Reddy	YSRCP	69946	45.75
Samakoti Adinarayana	INC	1783	1.17
Dandu Nagaraju	AAP	1155	0.76
Bala Peddanna	BSP	620	0.41
Pasupuleti Ramesh Babu	JaSPa	337	0.22
Topu Chandra Mohan	IND	288	0.19
Nagaruru Mohammad Rafi	IND	285	0.19
Sugali Sreeramulu Naik	IND	247	0.16
V. Raveendra	IND	214	0.14
Valasapalli Uttappa Royal	IND	145	0.09
P Sreenath Reddy	IND	129	0.08
	NOTA	834	0.55

Votes Percentage of Top Parties - 2014



Polling Station Level Election Results

Number and Name of Polling Stations (PS) (2019 AE)

Number of Polling Stations	Name of Polling Stations	Number of Polling Stations	Name of Polling Stations
1	Mandal Parishad Primary School Meerjapuram H/O Talamarla	22	Mandal Parishad Upper Primary Urdu School Kothacheruvu
2	Zilla Parishad High School Talamarla	23	Mandal Parishad Model Primary School Kothacheruvu
3	Zilla Parishad High School Talamarla	24	Mandal Parishad Model Primary School Kotha Cheruvu
4	Zilla Parishad High School Talamarla	25	Zilla Parishad Girls High School Kotha Cheruvu
5	Mandal Parishad Primary School, Pathadevarapalli	26	Govt. Junior College Kotha Cheruvu
6	Mandal Parishad Primary School, Iragampalli	27	Govt. Junior College Kothacheruvu
7	Mandal Parishad Primary School Indl Venkatam Palli Talamarla Majra	28	Govt. Junior College Kotha Cheruvu
8	Mandal Parishad Upper Primary School Marakuntapalli	29	Zilla Parishad Girls High School Kotha Cheruvu
9	Mandal Parishad Primary School, Pothulakunta Pothulakunta	30	Zilla Parishad Girls High School Kothacheruvu
10	Mandal Parishad Primary School Kodapagaani Palli	31	Mandal Parishad Model Primary School Kothacheruvu
11	Mandal Parishad Model Primary School Kesapuram	32	Mandal Parishad Upper Primary School K.Locharla
12	Mandal Parishad Model Primary School Kesapuram	33	Mandal Parishad Upper Primary School K Locherla 1, 2
13	Mandal Parishad Primary School Mailasamudram	34	Mandal Parishad Primary School Guntipalli K Locherla Majra
14	Mandal Parishad Primary School Narepalli	35	Mandal Parishad Primary School Byrapuram
15	Mandal Parishad Primary School Mylepalli H/O Thirumaladevara Palli	36	Mandal Parishad Upper Primary School Byrapuram
16	Mandal Parishad Primary School Lingareddypalli	37	Mandal Parishad Primary School Bandlapalli
17	Zilla Parishad Boys High School Kothacheruvu	38	Zilla Parishad High School Bandlapalli
18	Mandal Parishad Primary School, Gorantlapalli	39	Mandal Parishad Primary School, Appalavandlapalli
19	Zilla Parishad Boys High School Kothacheruvu	40	Zilla Parishad High School Chennaraju Palli Bandlapalli Majra
20	Zilla Parishad Boys High School Kothacheruvu	41	Mandal Parishad Primary School Yarrapalli Bandla Palli Majra
21	Zilla Parishad Girls High School Kothacheruvu	42	Zilla Parishad Boys High School Bukkapatnam

Contd....

Polling Station Level Election Results

Polling Station-wise Votes Secured by Overall Top Five Parties in Puttaparthi Assembly in Assembly Election (AE) under Hindupur Parliamentary Constituency in Andhra Pradesh (2019)

Number of Polling Station	Winner - Duddukunta Sreedhar Reddy (YSRCP)	Runner-up - Palle. Raghunatha Reddy (TDP)	3rd - Patti Chalapathi (JnP)	4th - Kota Swetha (INC)	5th - Hanumantha Reddy Yalapala (BJP)	NOTA	Other	Total Votes Secured
36	390	289	5	7	0	1	1	693
37	381	208	6	6	2	1	2	606
38	108	440	0	3	2	3	6	562
39	255	143	21	2	5	7	8	441
40	234	91	1	3	0	2	7	338
41	543	342	4	9	1	5	13	917
42	295	226	8	3	2	2	3	539
43	228	179	7	3	1	4	2	424
44	464	364	33	4	2	5	6	878
45	449	266	17	7	3	2	10	754
46	443	409	15	11	3	4	8	893
47	252	326	38	2	2	4	11	635
48	405	291	8	4	2	4	4	718
49	532	271	10	8	6	15	10	852
50	544	236	7	4	2	21	21	835
51	318	268	2	7	1	7	5	608
52	375	265	4	4	2	1	3	654
53	398	370	2	2	0	4	2	778
54	561	165	2	1	1	2	4	736
55	350	358	0	3	2	0	5	718
56	394	275	13	0	1	3	1	687
57	440	221	4	4	0	1	1	671
58	535	366	7	7	3	3	3	924
59	517	331	7	5	5	12	4	881
60	NV	NV	NV	NV	NV	NV	NV	NV
61	328	221	1	3	0	5	2	560
62	261	386	5	1	1	2	5	661
63	384	291	2	5	0	2	6	690
64	526	175	5	3	4	3	6	722
65	495	79	1	1	4	2	4	586
66	380	60	3	6	3	5	4	461
67	290	88	1	4	1	2	6	392
68	524	237	1	6	3	6	4	781
69	418	123	15	5	1	5	3	570
70	453	109	8	11	1	5	3	590

Contd....

Polling Station Level Election Results

Winner, Runner-up and 3rd Party Position & Winning Margin According to Polling Stations in Puttaparthi Assembly in Assembly Election (AE) under Hindupur Parliamentary Constituency in Andhra Pradesh (2019)

Polling Station Number	Winner Party	Winner Votes (%)	Runner-up Party	Runner-up Votes (%)	Winning Margin Votes (%)	Third Party	Third Party Votes (%)	Other Votes (%)
75	YSRCP	482 (81.28)	TDP	87 (14.67)	395 (66.61)	INC	4 (0.67)	20 (3.37)
76	YSRCP	512 (70.33)	TDP	185 (25.41)	327 (44.92)	INC	9 (1.24)	22 (3.02)
77	YSRCP	427 (69.21)	TDP	162 (26.26)	265 (42.95)	INC	9 (1.46)	19 (3.08)
78	YSRCP	619 (62.27)	TDP	350 (35.21)	269 (27.06)	JnP	5 (0.5)	20 (2.01)
79	YSRCP	329 (47.96)	TDP	323 (47.08)	6 (0.88)	JnP	13 (1.9)	21 (3.06)
80	YSRCP	354 (49.44)	TDP	323 (45.11)	31 (4.33)	JnP	23 (3.21)	16 (2.23)
81	TDP	493 (54.3)	YSRCP	390 (42.95)	103 (11.35)	INC	6 (0.66)	19 (2.09)
82	YSRCP	557 (52.5)	TDP	480 (45.24)	77 (7.26)	INC	8 (0.75)	16 (1.51)
83	TDP	342 (51.35)	YSRCP	308 (46.25)	34 (5.1)	JnP	5 (0.75)	11 (1.65)
84	YSRCP	643 (64.17)	TDP	339 (33.83)	304 (30.34)	JnP	8 (0.8)	12 (1.2)
85	TDP	398 (55.2)	YSRCP	308 (42.72)	90 (12.48)	INC	5 (0.69)	10 (1.39)
86	TDP	409 (50.62)	YSRCP	378 (46.78)	31 (3.84)	JnP	8 (0.99)	13 (1.61)
87	YSRCP	653 (76.11)	TDP	147 (17.13)	506 (58.98)	INC	18 (2.1)	40 (4.66)
88	YSRCP	349 (53.28)	TDP	278 (42.44)	71 (10.84)	JnP	12 (1.83)	16 (2.44)
89	YSRCP	633 (62.12)	TDP	344 (33.76)	289 (28.36)	JnP	15 (1.47)	27 (2.65)
90	TDP	415 (51.68)	YSRCP	341 (42.47)	74 (9.21)	JnP	13 (1.62)	34 (4.23)
91	TDP	302 (52.71)	YSRCP	227 (39.62)	75 (13.09)	JnP	21 (3.66)	23 (4.01)
92	TDP	282 (43.79)	YSRCP	273 (42.39)	9 (1.4)	BJP	39 (6.06)	50 (7.76)
93	YSRCP	229 (40.11)	TDP	223 (39.05)	6 (1.06)	BJP	74 (12.96)	45 (7.88)
94	TDP	472 (48.86)	YSRCP	411 (42.55)	61 (6.31)	BJP	35 (3.62)	48 (4.97)
95	YSRCP	583 (52.38)	TDP	460 (41.33)	123 (11.05)	JnP	20 (1.8)	50 (4.49)
96	YSRCP	420 (56.3)	TDP	293 (39.28)	127 (17.02)	JnP	16 (2.14)	17 (2.28)
97	TDP	826 (82.35)	YSRCP	139 (13.86)	687 (68.49)	INC	13 (1.3)	25 (2.49)
98	TDP	163 (49.39)	BJP	110 (33.33)	53 (16.06)	YSRCP	30 (9.09)	27 (8.18)
99	YSRCP	593 (56.8)	TDP	375 (35.92)	218 (20.88)	JnP	33 (3.16)	43 (4.12)
100	TDP	423 (52.22)	YSRCP	297 (36.67)	126 (15.55)	BJP	56 (6.91)	34 (4.2)
101	TDP	361 (47.5)	YSRCP	344 (45.26)	17 (2.24)	JnP	23 (3.03)	32 (4.21)
102	TDP	342 (48.72)	YSRCP	293 (41.74)	49 (6.98)	BJP	23 (3.28)	44 (6.27)
103	YSRCP	600 (50.25)	TDP	520 (43.55)	80 (6.7)	JnP	41 (3.43)	33 (2.76)
104	YSRCP	551 (56.17)	TDP	368 (37.51)	183 (18.66)	INC	14 (1.43)	48 (4.89)
105	YSRCP	613 (55.78)	TDP	451 (41.04)	162 (14.74)	INC	11 (1)	24 (2.18)
106	YSRCP	423 (60.6)	TDP	247 (35.39)	176 (25.21)	JnP	9 (1.29)	19 (2.72)
107	YSRCP	570 (50.35)	TDP	528 (46.64)	42 (3.71)	JnP	11 (0.97)	23 (2.03)
108	YSRCP	577 (54.13)	TDP	404 (37.9)	173 (16.23)	BJP	35 (3.28)	50 (4.69)
109	YSRCP	375 (68.81)	TDP	131 (24.04)	244 (44.77)	INC	10 (1.83)	29 (5.32)
110	TDP	644 (73.77)	YSRCP	195 (22.34)	449 (51.43)	JnP	12 (1.37)	22 (2.52)
111	YSRCP	633 (57.65)	TDP	434 (39.53)	199 (18.12)	INC	8 (0.73)	23 (2.09)

Contd....

Socio-Economic Amenities - Rural

Access to Education Facilities

Particulars	Number of Villages (% of Population)				
	Available	Not Available	If Not Available (Distance of Nearest Facility)		
			A	B	C
Govt. Primary School	73 (100)	4 (0)	4 (0)	0 (0)	0 (0)
Private Primary School	17 (44)	60 (56)	0 (0)	0 (0)	0 (0)
Govt. Middle School	52 (90)	25 (10)	15 (3)	5 (2)	1 (0)
Private Middle School	8 (27)	69 (73)	0 (0)	0 (0)	0 (0)
Govt. Secondary School	40 (77)	37 (23)	21 (11)	12 (8)	1 (0)
Private Secondary School	7 (25)	70 (75)	0 (0)	0 (0)	1 (3)
Govt. Senior Secondary School	4 (15)	73 (85)	8 (2)	19 (23)	23 (25)
Private Senior Secondary School	6 (21)	71 (79)	1 (0)	9 (10)	8 (10)
Govt. Arts and Science Degree College	1 (5)	76 (95)	0 (0)	2 (1)	47 (63)
Private Arts and Science Degree College	3 (12)	74 (88)	4 (1)	11 (11)	9 (7)
Govt. Engineering College	0 (0)	77 (100)	0 (0)	0 (0)	59 (82)
Private Engineering College	0 (0)	77 (100)	0 (0)	0 (0)	18 (18)
Govt. Medicine College	0 (0)	77 (100)	0 (0)	0 (0)	77 (100)
Private Medicine College	0 (0)	77 (100)	0 (0)	0 (0)	0 (0)
Govt. Management Institute	0 (0)	77 (100)	0 (0)	0 (0)	74 (96)
Private Management Institute	0 (0)	77 (100)	0 (0)	0 (0)	3 (4)
Govt. Polytechnic	0 (0)	77 (100)	0 (0)	1 (1)	76 (99)
Private Polytechnic	0 (0)	77 (100)	0 (0)	0 (0)	0 (0)
Govt. Vocational Training School/ITI	0 (0)	77 (100)	0 (0)	0 (0)	0 (0)
Private Vocational Training School/ITI	6 (27)	71 (73)	7 (2)	29 (36)	35 (35)
Govt. Non Formal Training Centre	0 (0)	77 (100)	0 (0)	0 (0)	77 (100)
Private Non Formal Training Centre	0 (0)	77 (100)	0 (0)	0 (0)	0 (0)
Govt. School For Disabled	0 (0)	77 (100)	0 (0)	0 (0)	77 (100)
Private School For Disabled	0 (0)	77 (100)	0 (0)	0 (0)	0 (0)
Government Others	0 (0)	77 (100)	0 (0)	0 (0)	0 (0)
Private Others	0 (0)	77 (100)	0 (0)	0 (0)	0 (0)

Note : Distance A : Less than 5 km; B : Between 5-10 km; C : 10+ km.; Source : Data Analysis is based on 2011 Census.

DISCLAIMER

The Terms of Use and Disclaimer of Datanet India Private Limited (hereinafter referred to as "Datanet") for use of this analysis report of **Puttaparthi Assembly Constituency (Puttaparthi Vidhan Sabha)** :-

1. **Assembly Factbook™** is a Registered Trade Mark owned by Datanet.
2. All the maps are sketched and graphical representation only and have not been drawn to the scale and also not to represent the actual geographical area or boundary of the unit.
3. The data for the aforesaid analysis is based on authentic sources and has been culled from the various publications of Census, CSO and NSSO for district and block level data, various central and state government departments, Central & State Elections Commissions and the concerned Returning Officers' releases, Electoral Rolls, Election results and allied publications, internal assessment, surveys, estimates and analysis. Therefore, certain adjustment of data at micro level may have been done to arrive closer to the macro data.
4. Data have been provided on an "As Is" and "As AVAILABLE" basis
5. The colours shown in the maps or diagram and charts of a particular party, alliance or AC are indicative and do not represent them.
6. This publication which includes maps, sheets, graphs and data would be the property under copyright of Datanet only. The user may use these for its internal study, analysis and research purposes. It's public display, re-selling or any commercial uses by the user are not allowed.
7. Datanet has taken due care and caution in compilation and processing of data and allied information, but does not guarantee the accuracy, adequacy or completeness of any information/analysis and will be not responsible for any errors or omissions or for the results obtained from the use of such information/analysis.
8. All the contents for the publication have been culled from various authentic sources and Datanet reasonably believes such sources to be reliable, but does not make any representations, express or implied as to the accuracy or fitness of use of such information. The information or contents of the information/analysis do not constitute advice and should not be relied upon in making (or refraining from making) any decision. Any reliance placed upon the information provided by Datanet is the sole responsibility and strictly at the user's risk.
9. In no event will Datanet be liable for any damages (including, without limitation, damages for loss of business projects, or loss of profits) arising in contract, tort or otherwise from the use of or inability to use any of its contents, or from any action taken (or refrained from being taken) as a result of using the analysis or any of its contents. Datanet its directors, owners, editors, officials, employees, distributor and agents or any associate will not be liable for any errors in the information contained or any consequences arising from the use of the contents of the provided information/analysis.
10. If any provision of these terms and conditions is held invalid or illegal or unenforceable for any reason by any court of competent jurisdiction, such provision shall be severed and the remainder of provisions of the terms and conditions shall continue in full force and effect as if the Term of Use had been executed with the invalid, illegal or unenforceable provision eliminated.
11. If there are any discrepancies in the information provided, please bring it to attention of Datanet for suitable rectification measures.

Buy Online This Complete Book At
Datanet India eBooks Store

www.indiastatpublications.com

or go directly at

[http://www.indiastatpublications.com/
Assembly_factbook/Andhra_Pradesh/Hindupur/ Puttaparthi](http://www.indiastatpublications.com/Assembly_factbook/Andhra_Pradesh/Hindupur/ Puttaparthi)

 **india**stat**elections**

ISBN : 978-93-5293-002-9

