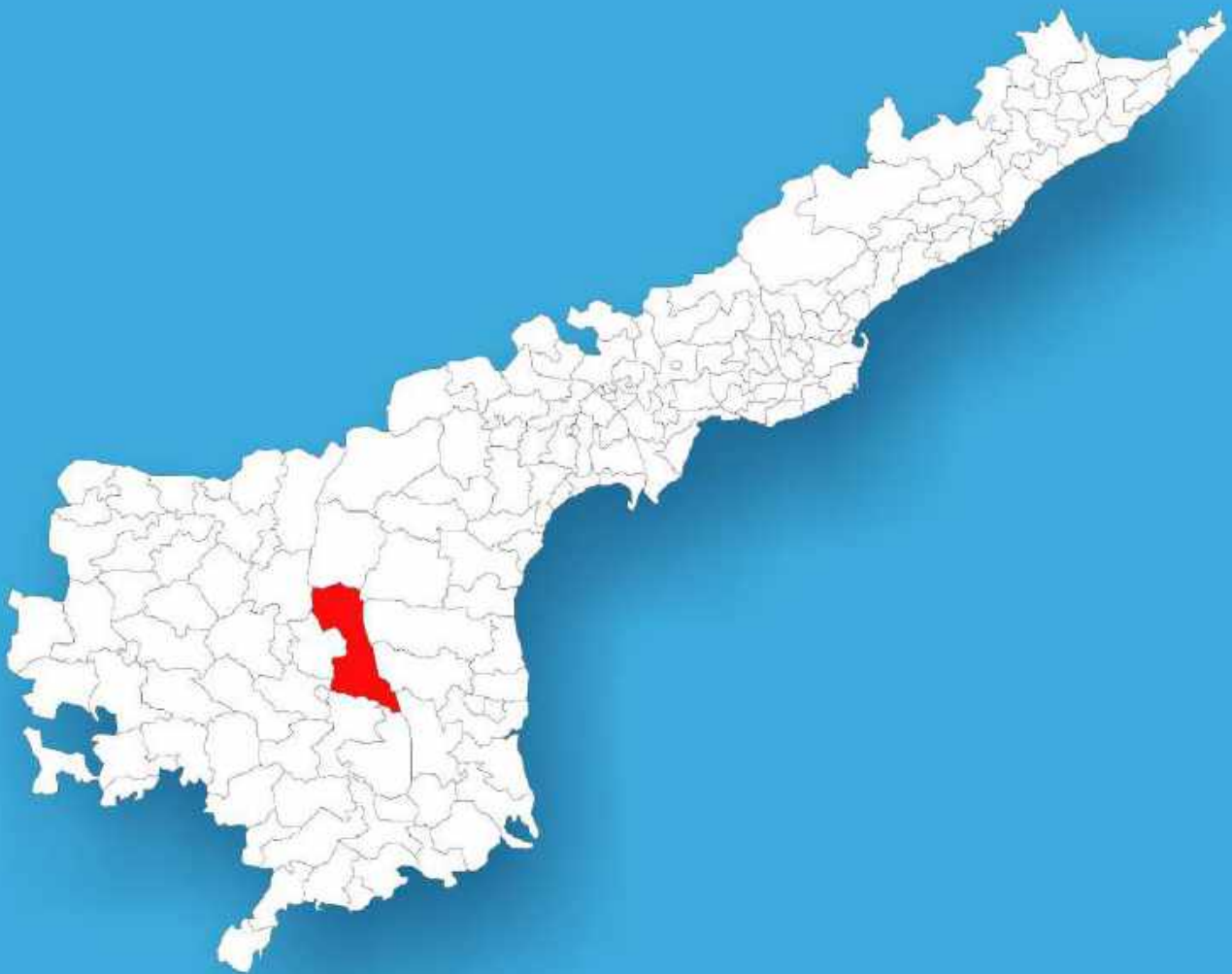




Andhra Pradesh

Assembly Factbook™

Badvel Assembly Constituency



Key Electoral Data of Badvel
Assembly Constituency (Vidhan Sabha)

Andhra Pradesh
Assembly FactbookTM
Badvel Assembly Constituency



Badvel Vidhan Sabha

Editor & Director

Dr. R.K. Thukral

Research Editor

Dr. Shafeeq Rahman

Compiled, Researched and Published by Datanet India Pvt. Ltd.

D-100, 1st Floor,

Okhla Industrial Area, Phase-I,
New Delhi- 110020.

Ph.: 91-11- 43580781-84

Email : support@indiastatpublications.com

Website : www.indiastatelections.com

Online Book Store :

www.indiastatpublications.com

Report No. : AFB/AP-124-0125

ISBN : 978-93-87415-11-9

First Edition : January, 2018

Eighth Updated Edition : January, 2025

Price : Rs. 11500/-

US\$ 310

© Datanet India Pvt. Ltd.

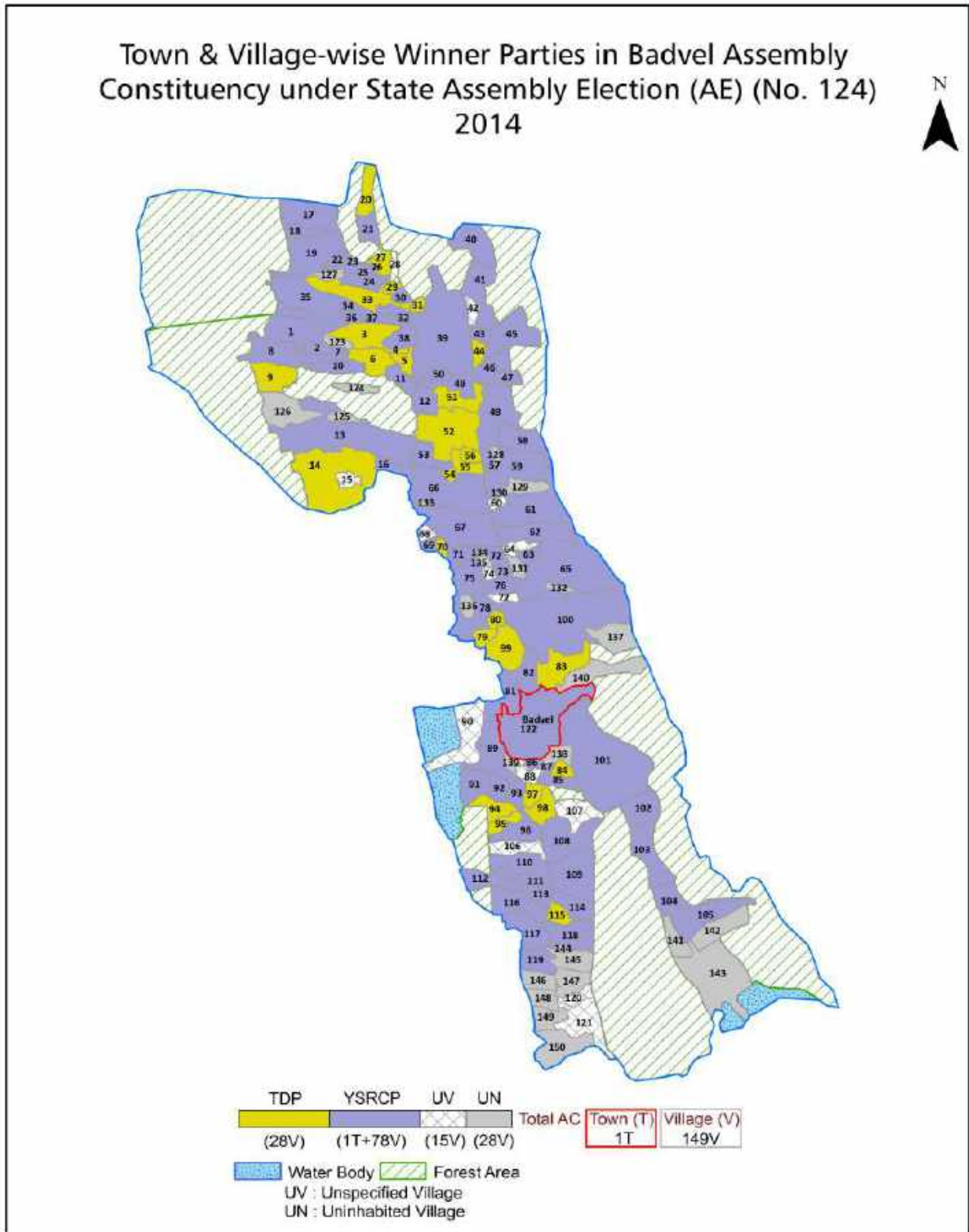
All rights reserved. No part of this book may be reproduced, stored in a retrieval system or transmitted in any form or by any means, mechanical photocopying, photographing, scanning, recording or otherwise without the prior written permission of the publisher. Please refer to Disclaimer at page no. 230 for the use of this publication.

Printed in India

Contents

No.	Particulars	Page No.
	Introduction	
1	Assembly Constituency - (Vidhan Sabha) at a Glance Features of Assembly as per Delimitation Commission of India (2008)	1-2
	Location and Political Maps	
2	Location Map Boundaries of Assembly Constituency - (Vidhan Sabha) in District Boundaries of Assembly Constituency under Parliamentary Constituency - (Lok Sabha) Town & Village-wise Winner Parties- 2024-PE, 2024-AE, 2019-PE, 2019-AE, 2014-PE, 2014-AE, 2009-PE and 2009-AE	3-11
	Administrative Setup (2011)	
3	District Sub-district Towns Villages Inhabited Villages Uninhabited Villages Village Panchayat Intermediate Panchayat	12-19
	Demographics (2011)	
4	Population Households Rural/Urban Population Towns and Villages by Population Size Sex Ratio (Total & 0-6 Years) Religious Population Social Population Literacy Rate	20-21
	Electoral Features	
5	Important Dates of Last Elections Held Electors by Gender Service Electors Voters Voters Turnout Polling Stations & Average Number of Electors per Polling Station Electors by Age Group Present Elected Representatives	22-27
	Historical Summary Election Results	
6	Vote Share of Major Parties Winning Margin (Number & Percentage Polarity of Parties Summary Result of Assembly Segment of Parliamentary Elections 2024, 2019, 2014, 2009, 2004 and 1999 Summary Result of Assembly Elections 2024, 2019, 2014, 2009, 2004, 1999, 1994, 1989, 1985, 1983, 1978, 1972, 1967, 1962 and 1955	28-51
	Polling Station Level Election Results	
7	Name and Number of Polling Station 2024-PE, 2024-AE, 2019-PE, 2019-AE, 2014-PE, 2014-AE, 2009-PE and 2009-AE Polling Station-wise Electoral, Voter & Voter Turnout 2024-PE, 2024-AE, 2019-PE, 2019-AE, 2014-PE, 2014-AE, 2009-PE and 2009-AE Polling Station wise Elections Results 2024-PE, 2024-AE, 2019-PE, 2019-AE, 2014-PE, 2014-AE, 2009-PE and 2009-AE	52-208
	Share of Assembly Constituency	
8	Share of Assembly Constituency - (Vidhan Sabha) in State, District and Parliamentary Constituency - (Lok Sabha)	209
	Socio-Economic Amenities (2011)	
9	Access to Administrative Units Agricultural, Manufacturing and Industrial Commodities Demographic Indicators Education Health & Manpower Drinking Water Supply Sanitation Entertainment and Recreations Infrastructure Power Food Allocation Distribution and Marketing of Agriculture Commodities Infrastructure Transport and Road Infrastructure Communication Banking and Financial Services Land Use Irrigation Source	211-225
10	Abbreviation & Sources	227-228
11	Disclaimer	230

Location & Political Map



Administrative Setup

List of Village Panchayat & Intermediate Panchayat (Block) Name - 2011

Village Name	Village Panchayat Name	Intermediate Panchayat Name
Abbusahebpeta	Chintalacheruvu	Badvel
Akkalreddipalle	Akkalreddipalle	Porumamilla
Akkampet	Itigullapadu	Sri Avadhutha Kasinayana
Anantharajapuram	Anantharajapuram	Badvel
Ankanagodu Gunuru	Mekavaripalle	B.Kodur
Atlur	Atlur & Reddypalle	Atlur
Balayapalle	Balayapalle	Sri Avadhutha Kasinayana
Bayanapalle	Chintalacheruvu	Badvel
Boddecherla	-	Gopavaram
Boppapuram	Pulliveedu	Porumamilla
Brahmanapalle	Rajupalem	Kalasapadu
Brahmanapalle	Brahmanapalle	Gopavaram
Buchampalle	Kavalakunta	Porumamilla
Challagirigella	Challagirigella	Porumamilla
Channakesapuram	Papanapalle	B.Kodur
Chennareddipeta	Pulliveedu	Porumamilla
Chennupalle	Chennupalle	Kalasapadu
Cherlopalle	Thimmareddypalle, Tekursupeta & Rajasahebpeta	Porumamilla
Chinayerasala	Chinayerasala	Porumamilla
Chinnayapalle	Siddavaram	Porumamilla
Chintalacheruvu	Chintalacheruvu	Badvel
Dammanapalle	Dammanapalle	Porumamilla
Diguva Thamballapalle	Eguva Thamballapalle	Kalasapadu
Dulamvaripalle	Tellapadu	Kalasapadu
Eguva Thamballapalle	Eguva Thamballapalle	Kalasapadu
Ethirajupalle	Tiruvengalapuram	Badvel
Ganganapalle	Ganganapalle	Sri Avadhutha Kasinayana
Gangayapalle	E.Ramapuram	Kalasapadu
Ganugapenta	Ganugapenta	Porumamilla

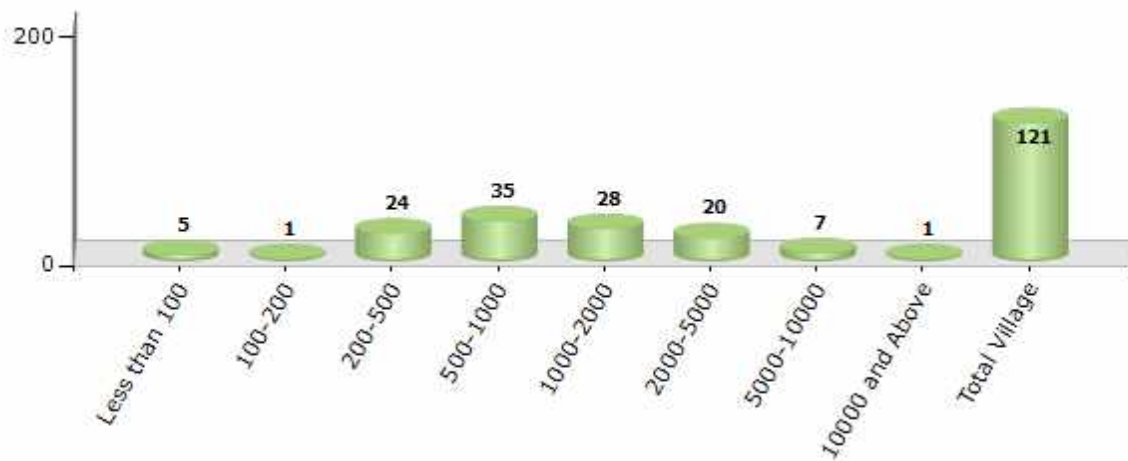
Contd....

Demographics

Number of Villages by Population Size - 2011

Less than 100	100-200	200-500	500-1000	1000-2000	2000-5000	5000-10000	10000 and Above	Total Village
5	1	24	35	28	20	7	1	121

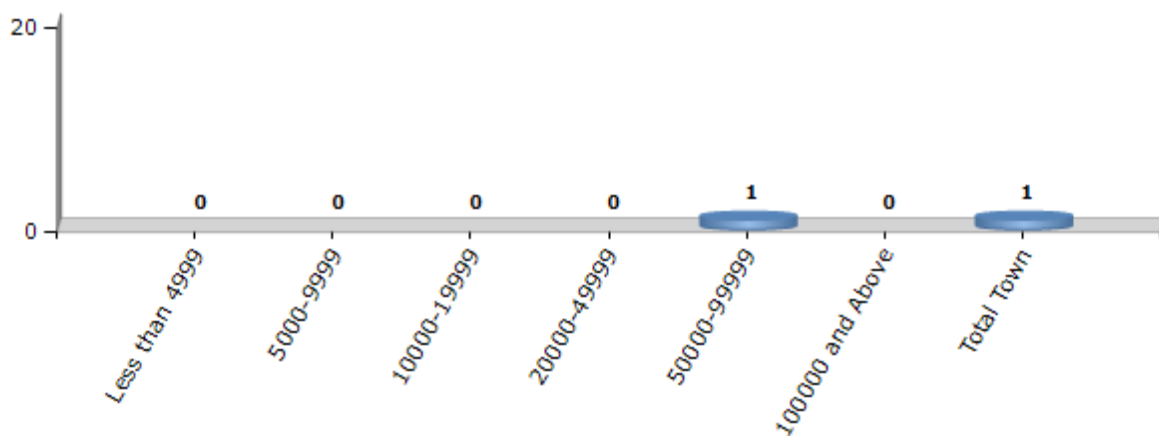
Number of Villages by Population Size - 2011



Number of Towns by Population Size - 2011

Less than 4999	5000-9999	10000-19999	20000-49999	50000-99999	100000 and Above	Total Town
0	0	0	0	1	0	1

Number of Towns by Population Size - 2011

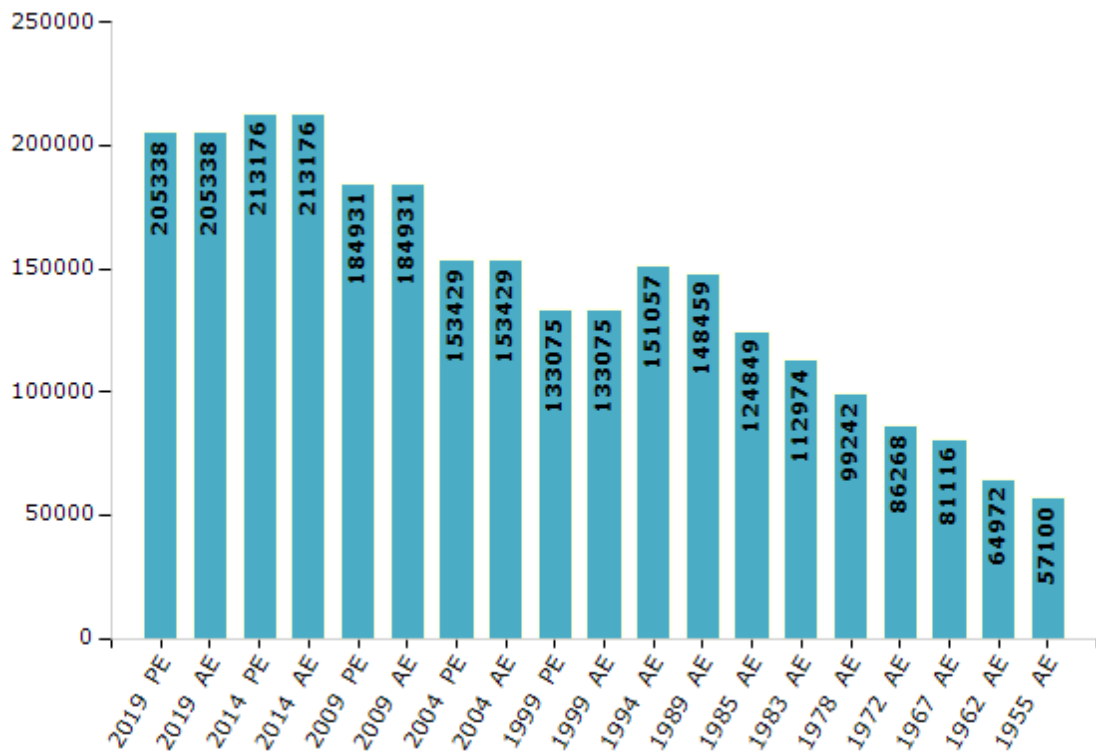


Electoral Features

Electors by Male & Female

Year	Male	Female	Others	Total	Year	Male	Female	Others	Total
2019 PE	103525	101792	21	205338	1994 AE	76099	74958	-	151057
2019 AE	103525	101792	21	205338	1989 AE	69560	78899	-	148459
2014 PE	106559	106612	5	213176	1985 AE	62321	62528	-	124849
2014 AE	106559	106612	5	213176	1983 AE	56844	56130	-	112974
2009 PE	90375	94556	-	184931	1978 AE	49773	49469	-	99242
2009 AE	90375	94556	-	184931	1972 AE	43121	43147	-	86268
2004 PE	76081	77348	-	153429	1967 AE	-	-	-	81116
2004 AE	76081	77348	-	153429	1962 AE	-	-	-	64972
1999 PE	66161	66914	-	133075	1957 AE	-	-	-	-
1999 AE	66161	66914	-	133075	1955 AE	-	-	-	57100

Number of Electors

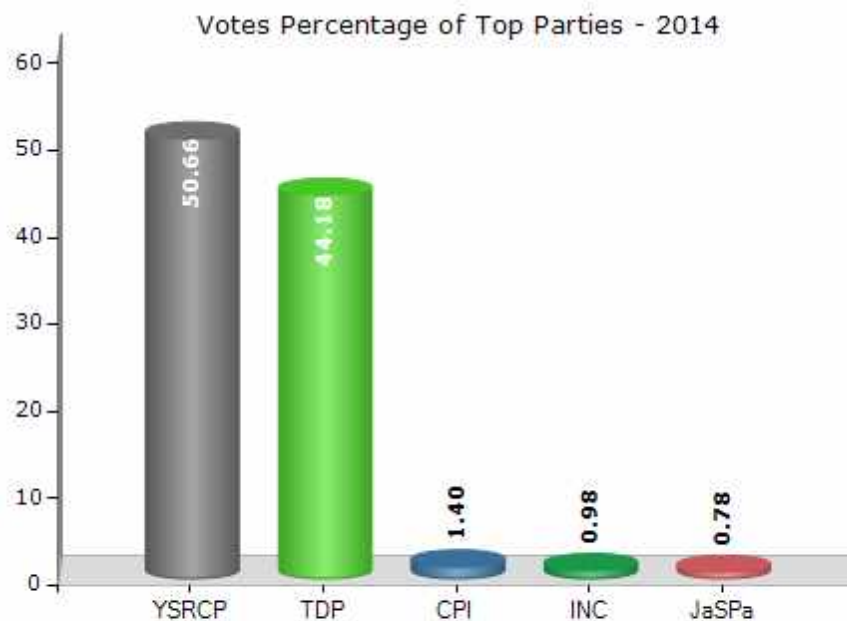


Note : AE : Assembly Election, PE : Assembly Segment of Parliamentary Election

Historical Summary Election Results

Summary Result of Assembly Election - 2014

Candidate Name	Party	Votes	Votes %
Thiriveedi. Jayaramulu .	YSRCP	78879	50.66
N. D. Vijaya Jyothi	TDP	68800	44.18
Seeli. Venkata Subbaiah	CPI	2185	1.4
J. Kamal Prabhash	INC	1524	0.98
Godugunuru . Gopaiah	JaSPa	1212	0.78
K. Balanagaiah	NCP	637	0.41
Sagili. Suman .	BSP	414	0.27
Lakkineni Nagarathamma	BMUP	403	0.26
Bojja Jayaram	IND	317	0.2
R. Obaiah	ANC	271	0.17
Suban. Thiriveedi	IND	215	0.14
Chatakonda Guraiah	IND	176	0.11
Godugu Velugamma	IND	126	0.08
	NOTA	550	0.35



Polling Station Level Election Results

Number and Name of Polling Stations (PS) (2019 AE)

Number of Polling Stations	Name of Polling Stations	Number of Polling Stations	Name of Polling Stations
1	Mandal Parishad Elementary School Reddipalli	22	Mandal Parishad Elementary School South Pullareddipall
2	Dpep P.S School, North Side, Gangayapalli	23	M.P.P. School, Patharamapuram Patha Ramapuram
3	M.P.U.P. School Gopavarampalli	24	M.P.P. School, Musalireddipalli
4	Gram Sachivalayam, Chennupalli	25	Mandal Parishad Elementary School Tellapadu
5	Z.P.H.S. Southern Building, Southern Side Kothakota	26	Mandal Parishad Elementary School Hw Dulamvaripalle
6	Z.P.Hs New Building 8th Class Room (Em) E Ramapuram	27	M.P.P. School, Kondapeta
7	Z.P.H.S, Southern Side, Northern Building .Kothakota	28	M.P.P. School, Sankavaram
8	M.P.P. School, Eguvatamballapalli	29	Mp Model School, Sankavaram
9	M.P.P. School (Urdu), E. Thamballapalli	30	Mandalparishad Pradhamika Patashalamain Pidugupalli
10	M.P.P.Patashala Deguvathamballapalle Dguvtamballapalli	31	M.P.P School Muddamvaripalli
11	M.P.P.Patashala Singarayapalli	32	Rcm Ele. School chinthalapalli Chintalapalli
12	M.P.U.P. School Rajupalem	33	Rcm School, Northern Room, Chintalapalli
13	M.P.P. School, Southern Side Brahmanapalli	34	M.P.U.P.S, U_B Kattakindapalli Kattakindipalli
14	R.C.M.P. School, Sc Colony, Mamillapalli Rcm Es H.W (N.R) Mamillapalli 1, 2B, Sankavaram 10, 11B	35	M.P.E. School, North Side Room, Lingareddipalli
15	M.P.P. School, Northwest Wing Mudireddipalli	36	Gram Sachivalayam, Pendlimarri
16	M.P.U.P. School, East Room, Mahanandi Palli Mahanandipalli	37	Dpep School, Western Side Nagala Kuntala
17	MM.P.E. School, West Room, Siddamurthipalli Siddamurthypalli	38	M.P.Ele. School South Said Nagalakuntla
18	Zphs West Building South Room Kalasapadu Kasalapadu	39	Rcm Ele. School South Wing Akkaloreddipalli,
19	Zphs 7th Class Room, Kalasapadu	40	Gram Sachivalayam Akkaloreddipalli
20	Z.Phs 8th Class Room Kalasapadu	41	Rcm Ele. School Northern Wing Akkaloreddipalli,
21	ZphSchool, Girls Kalasapadu	42	M.P.E. School, Musal Reddi Palli Musalreddipalli,

Contd....

Polling Station Level Election Results

Polling Station-wise Votes Secured by Overall Top Five Parties in Badvel Assembly in Assembly Election (AE) under Kadapa Parliamentary Constituency in Andhra Pradesh (2019)

Number of Polling Station	Winner - Dr. G. Venkata Subbaiah (YSRCP)	Runner-up - Dr. Obulapuram Raja Sekhar (TDP)	3rd - Neerugattu Dora Vijaya Jyothi (IND)	4th - P.M. Kamalamma (INC)	5th - Nagipogu Prasad (BSP)	NOTA	Other	Total Votes Secured
36	541	332	17	9	5	6	6	916
37	496	144	2	8	6	2	4	662
38	364	157	1	13	7	3	12	557
39	511	210	9	8	6	11	10	765
40	387	106	2	3	2	10	5	515
41	347	142	2	6	2	8	7	514
42	271	184	5	10	2	6	8	486
43	148	130	1	4	0	2	1	286
44	339	156	6	14	3	13	8	539
45	249	97	2	7	5	6	5	371
46	234	128	0	9	1	4	10	386
47	595	185	10	6	1	8	12	817
48	192	144	0	1	2	8	4	351
49	303	217	17	12	21	3	2	575
50	320	178	34	7	4	3	11	557
51	441	194	15	6	10	7	7	680
52	212	109	12	5	5	2	4	349
53	231	123	13	6	5	3	2	383
54	282	216	19	14	17	8	12	568
55	228	223	24	12	10	4	8	509
56	303	192	31	11	8	7	5	557
57	408	191	83	9	13	15	21	740
58	399	331	15	16	16	4	8	789
59	432	207	21	15	8	5	5	693
60	367	196	24	9	10	7	7	620
61	278	166	9	8	2	10	8	481
62	245	123	12	6	3	0	6	395
63	292	205	20	6	6	8	10	547
64	263	200	15	11	4	11	8	512
65	246	228	14	8	11	1	9	517
66	281	180	6	5	9	6	7	494
67	299	303	10	11	2	10	6	641
68	282	140	4	6	1	6	13	452
69	520	202	20	8	3	8	12	773
70	461	173	13	45	3	7	7	709

Contd....

Polling Station Level Election Results

Winner, Runner-up and 3rd Party Position & Winning Margin According to Polling Stations in Badvel Assembly in Assembly Election (AE) under Kadapa Parliamentary Constituency in Andhra Pradesh (2019)

Polling Station Number	Winner Party	Winner Votes (%)	Runner-up Party	Runner-up Votes (%)	Winning Margin Votes (%)	Third Party	Third Party Votes (%)	Other Votes (%)
75	YSRCP	560 (71.52)	TDP	176 (22.48)	384 (49.04)	IND (NDVJ)	21 (2.68)	26 (3.32)
76	TDP	390 (45.4)	YSRCP	378 (44)	12 (1.4)	IND (NDVJ)	40 (4.66)	51 (5.94)
77	YSRCP	382 (47.1)	TDP	270 (33.29)	112 (13.81)	IND (NDVJ)	82 (10.11)	77 (9.49)
78	YSRCP	422 (57.49)	TDP	146 (19.89)	276 (37.6)	IND (NDVJ)	128 (17.44)	38 (5.18)
79	YSRCP	412 (62.9)	TDP	166 (25.34)	246 (37.56)	IND (NDVJ)	29 (4.43)	48 (7.33)
80	YSRCP	275 (63.22)	TDP	88 (20.23)	187 (42.99)	IND (NDVJ)	47 (10.8)	25 (5.75)
81	YSRCP	272 (60.99)	TDP	115 (25.78)	157 (35.21)	IND (NDVJ)	35 (7.85)	24 (5.38)
82	YSRCP	473 (60.33)	TDP	205 (26.15)	268 (34.18)	IND (NDVJ)	59 (7.53)	47 (5.99)
83	YSRCP	438 (72.64)	TDP	126 (20.9)	312 (51.74)	IND (NDVJ)	12 (1.99)	27 (4.48)
84	YSRCP	105 (55.85)	TDP	72 (38.3)	33 (17.55)	IND (NDVJ)	3 (1.6)	8 (4.26)
85	YSRCP	247 (65.34)	TDP	107 (28.31)	140 (37.03)	IND (NDVJ)	7 (1.85)	17 (4.5)
86	YSRCP	220 (61.8)	TDP	122 (34.27)	98 (27.53)	INC	4 (1.12)	10 (2.81)
87	YSRCP	545 (62.79)	TDP	238 (27.42)	307 (35.37)	IND (NDVJ)	36 (4.15)	49 (5.65)
88	TDP	154 (46.95)	YSRCP	153 (46.65)	1 (0.3)	INC	6 (1.83)	15 (4.57)
89	YSRCP	240 (70.18)	TDP	82 (23.98)	158 (46.2)	IND (NDVJ)	8 (2.34)	12 (3.51)
90	YSRCP	632 (66.25)	TDP	267 (27.99)	365 (38.26)	IND (NDVJ)	16 (1.68)	39 (4.09)
91	YSRCP	230 (50.22)	TDP	216 (47.16)	14 (3.06)	BSP	4 (0.87)	8 (1.75)
92	YSRCP	208 (63.03)	TDP	104 (31.52)	104 (31.51)	INC	5 (1.52)	13 (3.94)
93	YSRCP	474 (70.64)	TDP	155 (23.1)	319 (47.54)	INC	12 (1.79)	30 (4.47)
94	YSRCP	447 (57.75)	TDP	290 (37.47)	157 (20.28)	YSRPP	8 (1.03)	29 (3.75)
95	YSRCP	393 (65.5)	TDP	168 (28)	225 (37.5)	INC	6 (1)	33 (5.5)
96	YSRCP	586 (64.32)	TDP	284 (31.17)	302 (33.15)	INC	8 (0.88)	33 (3.62)
97	YSRCP	515 (73.99)	TDP	136 (19.54)	379 (54.45)	INC	18 (2.59)	27 (3.88)
98	YSRCP	543 (63.81)	TDP	248 (29.14)	295 (34.67)	IND (NDVJ)	30 (3.53)	30 (3.53)
99	TDP	279 (48.1)	YSRCP	225 (38.79)	54 (9.31)	IND (NDVJ)	44 (7.59)	32 (5.52)
100	TDP	319 (49.77)	YSRCP	273 (42.59)	46 (7.18)	IND (NDVJ)	13 (2.03)	36 (5.62)
101	YSRCP	644 (71.96)	TDP	226 (25.25)	418 (46.71)	INC	9 (1.01)	16 (1.79)
102	YSRCP	459 (71.27)	TDP	156 (24.22)	303 (47.05)	BJP	10 (1.55)	19 (2.95)
103	TDP	228 (50.55)	YSRCP	189 (41.91)	39 (8.64)	IND (NDVJ)	11 (2.44)	23 (5.1)
104	YSRCP	261 (75.22)	TDP	74 (21.33)	187 (53.89)	IND (NDVJ)	3 (0.86)	9 (2.59)
105	YSRCP	437 (79.17)	TDP	100 (18.12)	337 (61.05)	INC	4 (0.72)	11 (1.99)
106	YSRCP	313 (53.69)	TDP	232 (39.79)	81 (13.9)	INC	8 (1.37)	30 (5.15)
107	YSRCP	326 (49.02)	TDP	289 (43.46)	37 (5.56)	BJP	10 (1.5)	40 (6.02)
108	YSRCP	328 (63.2)	TDP	158 (30.44)	170 (32.76)	INC	11 (2.12)	22 (4.24)
109	YSRCP	358 (53.75)	TDP	279 (41.89)	79 (11.86)	INC	10 (1.5)	19 (2.85)
110	NV	NV (NV)	NV	NV (NV)	NV (NV)	NV	NV (NV)	NV (NV)
111	YSRCP	514 (56.05)	TDP	318 (34.68)	196 (21.37)	IND (NDVJ)	35 (3.82)	50 (5.45)

Contd....

Socio-Economic Amenities - Rural

Access to Education Facilities

Particulars	Number of Villages (% of Population)				
	Available	Not Available	If Not Available (Distance of Nearest Facility)		
			A	B	C
Govt. Primary School	115 (99)	6 (1)	4 (1)	2 (0)	0 (0)
Private Primary School	16 (38)	105 (62)	0 (0)	0 (0)	0 (0)
Govt. Middle School	55 (74)	66 (26)	27 (8)	27 (9)	8 (7)
Private Middle School	5 (10)	116 (90)	2 (1)	1 (1)	0 (0)
Govt. Secondary School	19 (42)	102 (58)	27 (14)	47 (22)	25 (21)
Private Secondary School	5 (20)	116 (80)	0 (0)	2 (1)	1 (1)
Govt. Senior Secondary School	3 (14)	118 (86)	13 (11)	37 (17)	42 (35)
Private Senior Secondary School	1 (8)	120 (92)	1 (1)	6 (7)	19 (14)
Govt. Arts and Science Degree College	1 (8)	120 (92)	3 (6)	24 (10)	50 (47)
Private Arts and Science Degree College	0 (0)	121 (100)	2 (2)	6 (5)	35 (22)
Govt. Engineering College	0 (0)	121 (100)	0 (0)	0 (0)	24 (20)
Private Engineering College	0 (0)	121 (100)	1 (1)	4 (1)	92 (78)
Govt. Medicine College	0 (0)	121 (100)	0 (0)	0 (0)	0 (0)
Private Medicine College	0 (0)	121 (100)	0 (0)	0 (0)	121 (100)
Govt. Management Institute	0 (0)	121 (100)	0 (0)	0 (0)	0 (0)
Private Management Institute	0 (0)	121 (100)	3 (3)	19 (11)	99 (86)
Govt. Polytechnic	0 (0)	121 (100)	3 (3)	19 (11)	99 (86)
Private Polytechnic	0 (0)	121 (100)	0 (0)	0 (0)	0 (0)
Govt. Vocational Training School/ITI	0 (0)	121 (100)	3 (3)	19 (11)	99 (86)
Private Vocational Training School/ITI	0 (0)	121 (100)	0 (0)	0 (0)	0 (0)
Govt. Non Formal Training Centre	0 (0)	121 (100)	3 (3)	19 (11)	99 (86)
Private Non Formal Training Centre	0 (0)	121 (100)	0 (0)	0 (0)	0 (0)
Govt. School For Disabled	0 (0)	121 (100)	0 (0)	0 (0)	121 (100)
Private School For Disabled	0 (0)	121 (100)	0 (0)	0 (0)	0 (0)
Government Others	0 (0)	121 (100)	0 (0)	0 (0)	0 (0)
Private Others	0 (0)	121 (100)	0 (0)	0 (0)	0 (0)

Note : Distance A : Less than 5 km; B : Between 5-10 km; C : 10+ km.; Source : Data Analysis is based on 2011 Census.

DISCLAIMER

The Terms of Use and Disclaimer of Datanet India Private Limited (hereinafter referred to as "Datanet") for use of this analysis report of **Badvel Assembly Constituency (Badvel Vidhan Sabha)** :-

1. **Assembly Factbook™** is a Registered Trade Mark owned by Datanet.
2. All the maps are sketched and graphical representation only and have not been drawn to the scale and also not to represent the actual geographical area or boundary of the unit.
3. The data for the aforesaid analysis is based on authentic sources and has been culled from the various publications of Census, CSO and NSSO for district and block level data, various central and state government departments, Central & State Elections Commissions and the concerned Returning Officers' releases, Electoral Rolls, Election results and allied publications, internal assessment, surveys, estimates and analysis. Therefore, certain adjustment of data at micro level may have been done to arrive closer to the macro data.
4. Data have been provided on an "As Is" and "As AVAILABLE" basis
5. The colours shown in the maps or diagram and charts of a particular party, alliance or AC are indicative and do not represent them.
6. This publication which includes maps, sheets, graphs and data would be the property under copyright of Datanet only. The user may use these for its internal study, analysis and research purposes. It's public display, re-selling or any commercial uses by the user are not allowed.
7. Datanet has taken due care and caution in compilation and processing of data and allied information, but does not guarantee the accuracy, adequacy or completeness of any information/analysis and will be not responsible for any errors or omissions or for the results obtained from the use of such information/analysis.
8. All the contents for the publication have been culled from various authentic sources and Datanet reasonably believes such sources to be reliable, but does not make any representations, express or implied as to the accuracy or fitness of use of such information. The information or contents of the information/analysis do not constitute advice and should not be relied upon in making (or refraining from making) any decision. Any reliance placed upon the information provided by Datanet is the sole responsibility and strictly at the user's risk.
9. In no event will Datanet be liable for any damages (including, without limitation, damages for loss of business projects, or loss of profits) arising in contract, tort or otherwise from the use of or inability to use any of its contents, or from any action taken (or refrained from being taken) as a result of using the analysis or any of its contents. Datanet its directors, owners, editors, officials, employees, distributor and agents or any associate will not be liable for any errors in the information contained or any consequences arising from the use of the contents of the provided information/analysis.
10. If any provision of these terms and conditions is held invalid or illegal or unenforceable for any reason by any court of competent jurisdiction, such provision shall be severed and the remainder of provisions of the terms and conditions shall continue in full force and effect as if the Term of Use had been executed with the invalid, illegal or unenforceable provision eliminated.
11. If there are any discrepancies in the information provided, please bring it to attention of Datanet for suitable rectification measures.

**Buy Online This Complete Book At
Datanet India eBooks Store**

www.indiastatpublications.com

or go directly at

[http://www.indiastatpublications.com/
Assembly_factbook/Andhra_Pradesh/Kadapa/ Badvel](http://www.indiastatpublications.com/Assembly_factbook/Andhra_Pradesh/Kadapa/Badvel)

 **india**stat**elections**

ISBN . 978-93-87415-11-9

