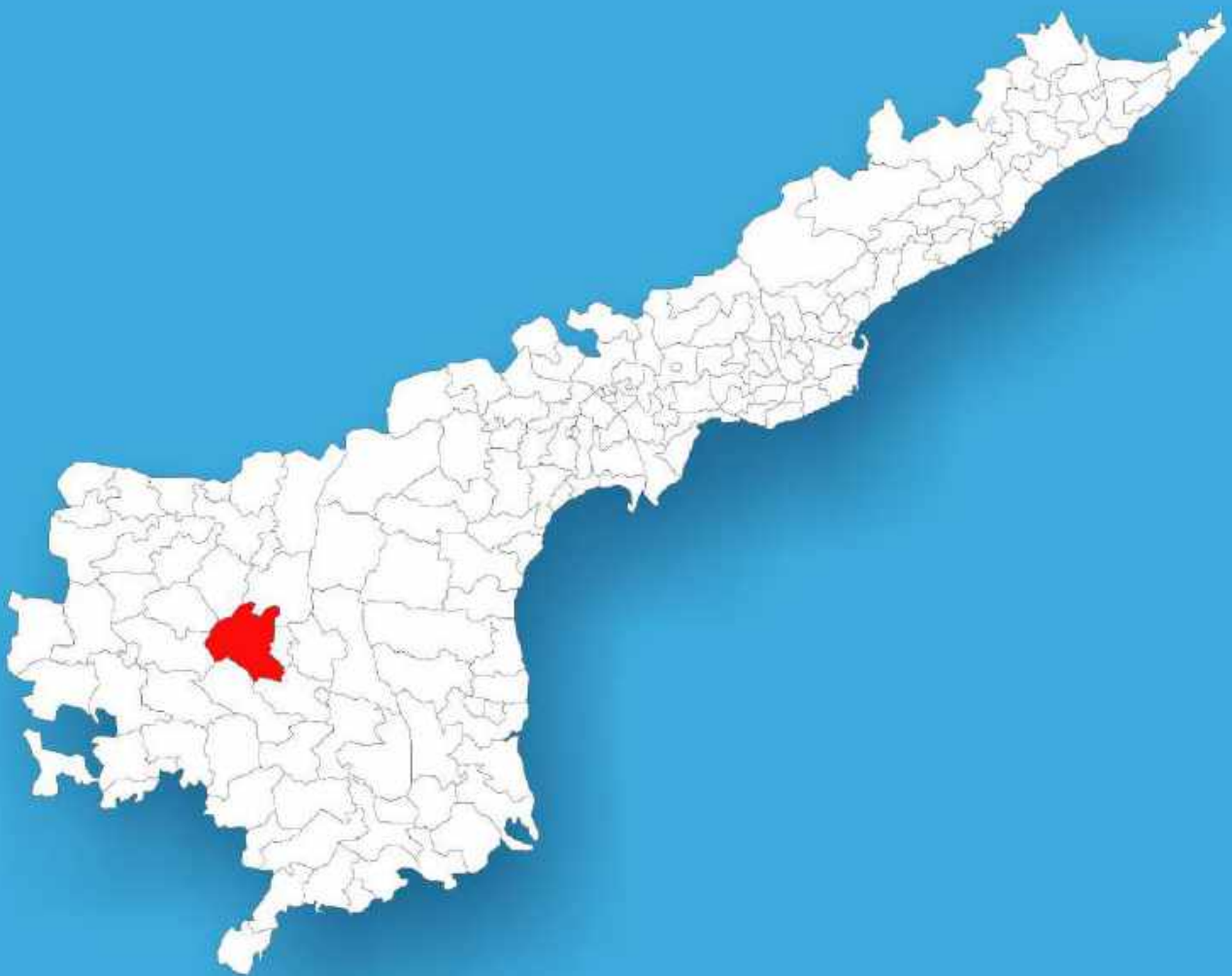




Andhra Pradesh

Assembly Factbook™

Jammalamadugu Assembly Constituency



Key Electoral Data of Jammalamadugu
Assembly Constituency (Vidhan Sabha)

Andhra Pradesh

Assembly Factbook™

Jammalamadugu Assembly Constituency



Jammalamadugu Vidhan Sabha

Editor & Director

Dr. R.K. Thukral

Research Editor

Dr. Shafeeq Rahman

Compiled, Researched and Published by Datanet India Pvt. Ltd.

D-100, 1st Floor,

Okhla Industrial Area, Phase-I,
New Delhi- 110020.

Ph.: 91-11- 43580781-84

Email : support@indiastatpublications.com

Website : www.indiastatelections.com

Online Book Store :

www.indiastatpublications.com

Report No. : AFB/AP-131-0125

ISBN : 978-93-87415-40-9

First Edition : January, 2018

Eighth Updated Edition : January, 2025

Price : Rs. 11500/-

US\$ 310

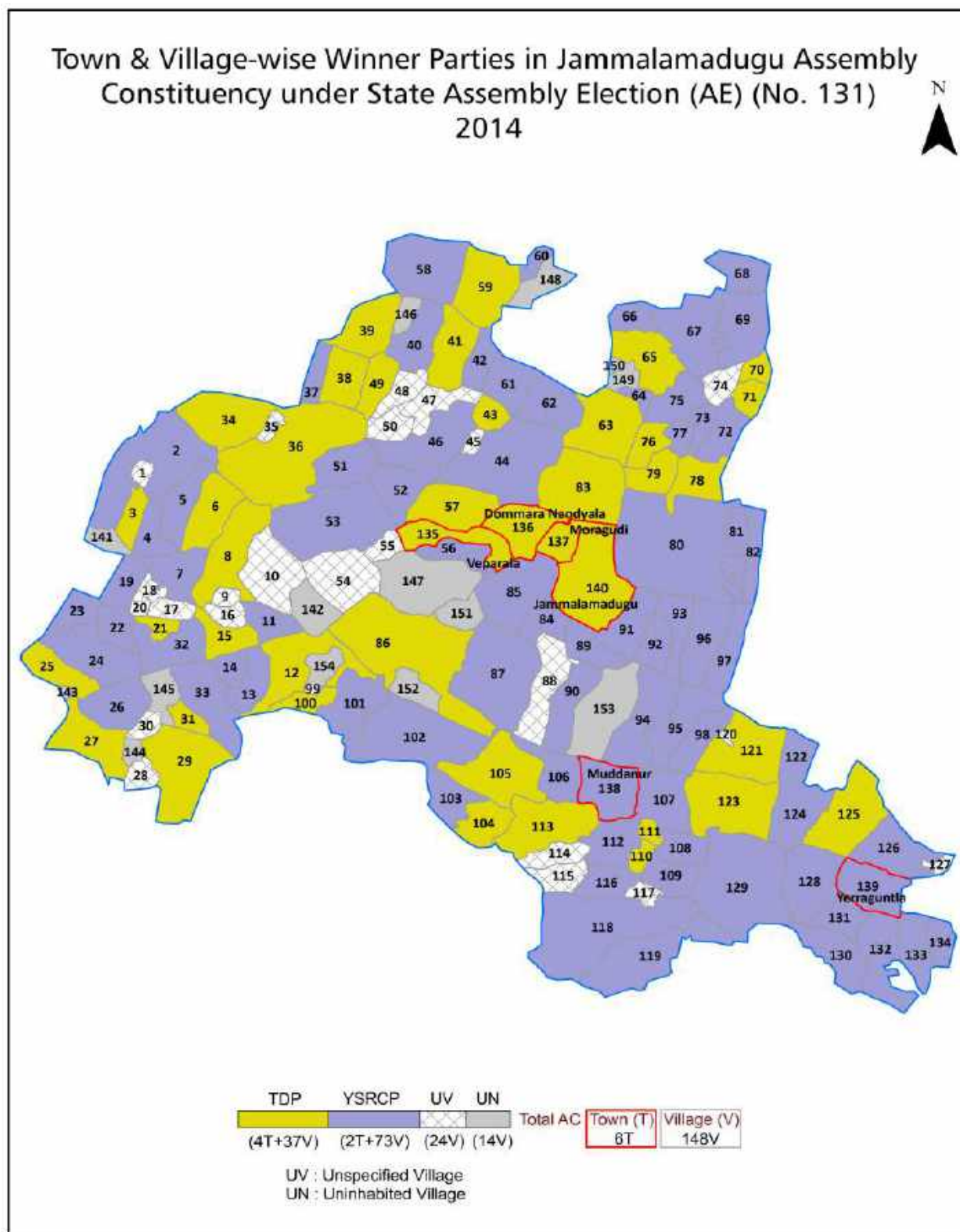
© Datanet India Pvt. Ltd.

All rights reserved. No part of this book may be reproduced, stored in a retrieval system or transmitted in any form or by any means, mechanical photocopying, photographing, scanning, recording or otherwise without the prior written permission of the publisher. Please refer to Disclaimer at page no. 243 for the use of this publication.

Printed in India

No.	Particulars	Page No.
	Introduction	
1	Assembly Constituency - (Vidhan Sabha) at a Glance Features of Assembly as per Delimitation Commission of India (2008)	1-2
	Location and Political Maps	
2	Location Map Boundaries of Assembly Constituency - (Vidhan Sabha) in District Boundaries of Assembly Constituency under Parliamentary Constituency - (Lok Sabha) Town & Village-wise Winner Parties- 2024-PE, 2024-AE, 2019-PE, 2019-AE, 2014-PE, 2014-AE, 2009-PE and 2009-AE	3-11
	Administrative Setup (2011)	
3	District Sub-district Towns Villages Inhabited Villages Uninhabited Villages Village Panchayat Intermediate Panchayat	12-19
	Demographics (2011)	
4	Population Households Rural/Urban Population Towns and Villages by Population Size Sex Ratio (Total & 0-6 Years) Religious Population Social Population Literacy Rate	20-21
	Electoral Features	
5	Important Dates of Last Elections Held Electors by Gender Service Electors Voters Voters Turnout Polling Stations & Average Number of Electors per Polling Station Electors by Age Group Present Elected Representatives	22-27
	Historical Summary Election Results	
6	Vote Share of Major Parties Winning Margin (Number & Percentage Polarity of Parties Summary Result of Assembly Segment of Parliamentary Elections 2024, 2019, 2014, 2009, 2004 and 1999 Summary Result of Assembly Elections 2024, 2019, 2014, 2009, 2004, 1999, 1994, 1989, 1985, 1983, 1978, 1972, 1967, 1962 and 1955	28-50
	Polling Station Level Election Results	
7	Name and Number of Polling Station 2024-PE, 2024-AE, 2019-PE, 2019-AE, 2014-PE, 2014-AE, 2009-PE and 2009-AE Polling Station-wise Electoral, Voter & Voter Turnout 2024-PE, 2024-AE, 2019-PE, 2019-AE, 2014-PE, 2014-AE, 2009-PE and 2009-AE Polling Station wise Elections Results 2024-PE, 2024-AE, 2019-PE, 2019-AE, 2014-PE, 2014-AE, 2009-PE and 2009-AE	51-221
	Share of Assembly Constituency	
8	Share of Assembly Constituency - (Vidhan Sabha) in State, District and Parliamentary Constituency - (Lok Sabha)	222
	Socio-Economic Amenities (2011)	
9	Access to Administrative Units Agricultural, Manufacturing and Industrial Commodities Demographic Indicators Education Health & Manpower Drinking Water Supply Sanitation Entertainment and Recreations Infrastructure Power Food Allocation Distribution and Marketing of Agriculture Commodities Infrastructure Transport and Road Infrastructure Communication Banking and Financial Services Land Use Irrigation Source	224-238
10	Abbreviation & Sources	240-241
11	Disclaimer	243

Location & Political Map



Administrative Setup

List of Village Panchayat & Intermediate Panchayat (Block) Name - 2011

Village Name	Village Panchayat Name	Intermediate Panchayat Name
Ambavaram	Ambavaram	Jammalamadugu
Anantapuram	Anantapuram	Kondapuram
Aravetipalle	Denepalle	Muddanur
Ayyavari Kambala Dinne	Kallutla	Mylavaram
Balapana Gudur	Balapana Gudur	Peddamudium
Bedaduru	Bedaduru & Kottapalli	Kondapuram
Bestavemula	Bestavemula	Mylavaram
Bheemagundam	Bheemagundam	Peddamudium
Bhutapuram	Bhutapuram	Peddamudium
Boditippanapadu	Boditippanapadu	Peddamudium
Bondalakunta	Bondalakunta	Muddanur
Bukkapatnam	Bukkapatnam & Dathapuram	Kondapuram
Burujupalli	Burujupalli	Kondapuram
Chamaluru	Chamaluru	Kondapuram
Chennamanenipalle	Lavanuru	Kondapuram
Chidipiralladinne	Chinamudium	Peddamudium
Chilamkur	Chilamkur	Yerraguntla
Chinamudium	Chinamudium	Peddamudium
Chinna Komerla	Chinna Komerla & Pedda Komerla	Mylavaram
Chinna Venthurla	Bestavemula	Mylavaram
Chinnadandluru	Chinnadandluru	Yerraguntla
Chinnadudyala	Chinnadudyala	Muddanur
Chinnapasupula	Chinnapasupula	Peddamudium
Chintakunta	Chintakunta	Muddanur
Chowtapalli	Chowtapalli	Kondapuram
Danavulapadu	Seshareddypalle	Jammalamadugu
Denepalle	Denepalle	Muddanur
Devagudi	Devagudi	Jammalamadugu
Dhannavada	Vaddirala	Mylavaram

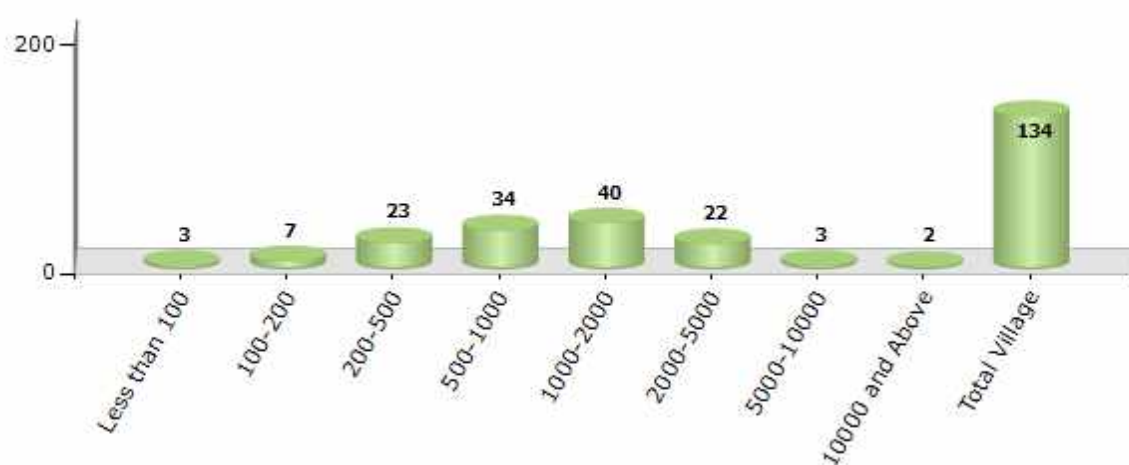
Contd....

Demographics

Number of Villages by Population Size - 2011

Less than 100	100-200	200-500	500-1000	1000-2000	2000-5000	5000-10000	10000 and Above	Total Village
3	7	23	34	40	22	3	2	134

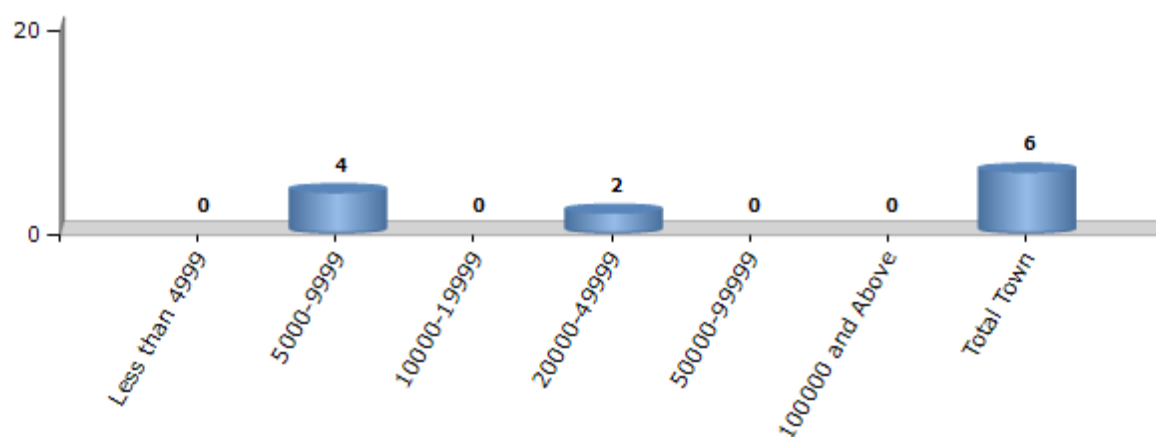
Number of Villages by Population Size - 2011



Number of Towns by Population Size - 2011

Less than 4999	5000-9999	10000-19999	20000-49999	50000-99999	100000 and Above	Total Town
0	4	0	2	0	0	6

Number of Towns by Population Size - 2011

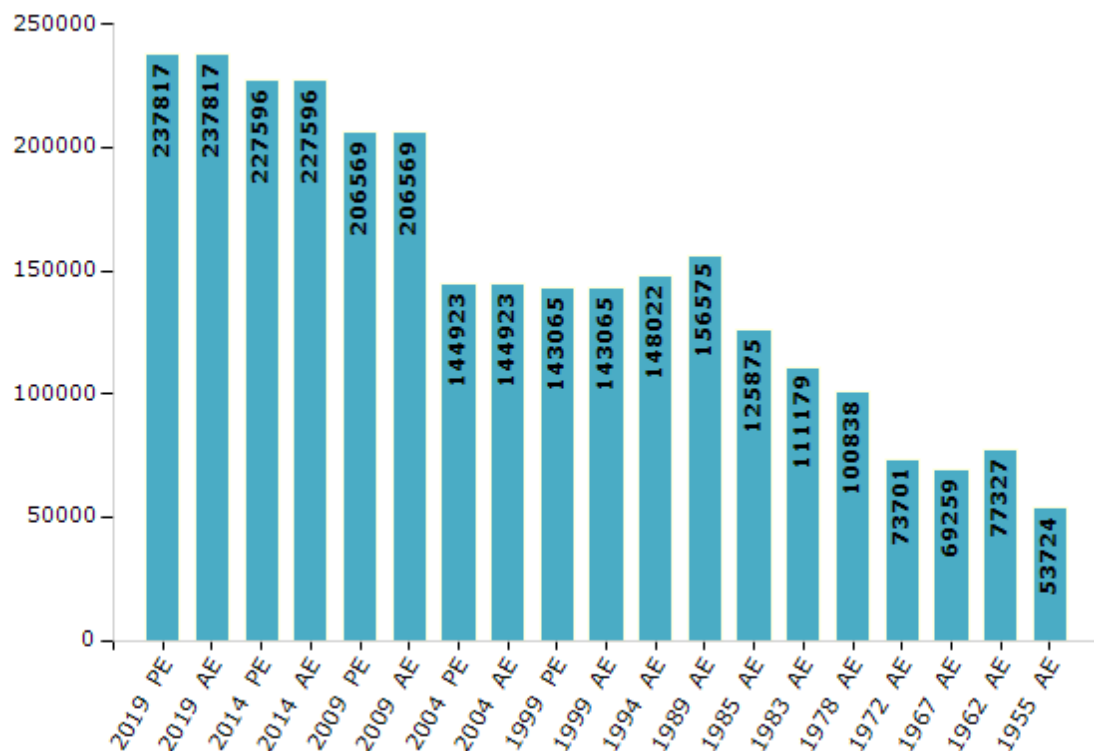


Electoral Features

Electors by Male & Female

Year	Male	Female	Others	Total	Year	Male	Female	Others	Total
2019 PE	116618	121173	26	237817	1994 AE	73950	74072	-	148022
2019 AE	116618	121173	26	237817	1989 AE	78604	77971	-	156575
2014 PE	110924	116650	22	227596	1985 AE	63430	62445	-	125875
2014 AE	110924	116650	22	227596	1983 AE	55576	55603	-	111179
2009 PE	99802	106767	-	206569	1978 AE	50797	50041	-	100838
2009 AE	99802	106767	-	206569	1972 AE	36918	36783	-	73701
2004 PE	69589	75334	-	144923	1967 AE	-	-	-	69259
2004 AE	69589	75334	-	144923	1962 AE	-	-	-	77327
1999 PE	70673	72392	-	143065	1957 AE	-	-	-	-
1999 AE	70673	72392	-	143065	1955 AE	-	-	-	53724

Number of Electors

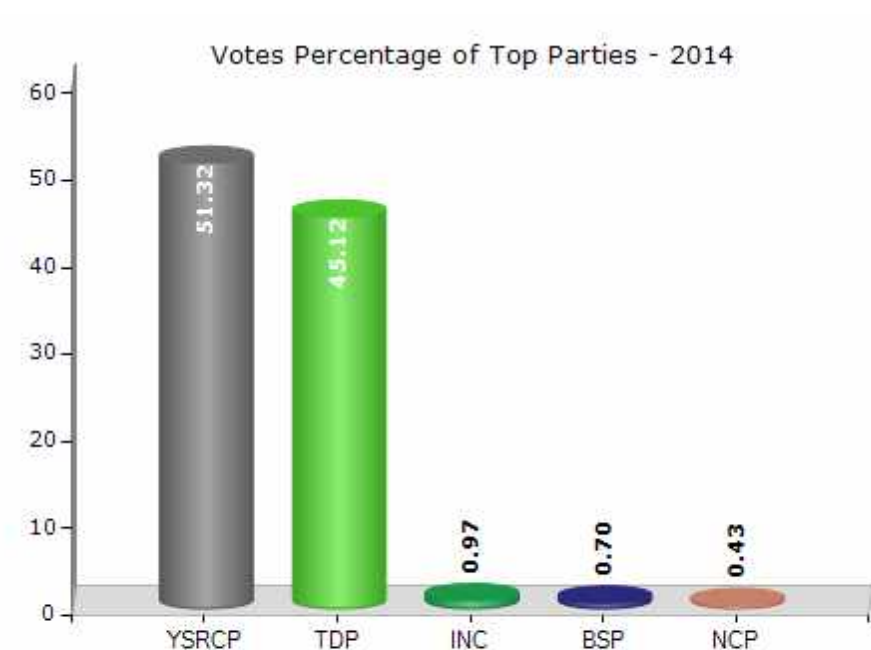


Note : AE : Assembly Election, PE : Assembly Segment of Parliamentary Election

Historical Summary Election Results

Summary Result of Assembly Election - 2014

Candidate Name	Party	Votes	Votes %
Adinarayana Reddy. Chadipirala	YSRCP	100794	51.32
Ramasubbareddy Ponnareddy.	TDP	88627	45.12
Pamula. Bramhananda Reddy	INC	1899	0.97
T. Srinivasulu	BSP	1381	0.7
S.N. Reddy.C	NCP	852	0.43
Konudulanarayanareddy	PPOI	608	0.31
Lakkireddyramakrishnareddy	JaSPa	388	0.2
J.Vijayasekhar	YSRPP	385	0.2
Sameera Shaik	AAP	234	0.12
Vundela Munisubbareddy	IND	221	0.11
M. Jani	AIFB	139	0.07
B C Sanjeevareddy	JD(U)	132	0.07
	NOTA	756	0.38



Polling Station Level Election Results

Number and Name of Polling Stations (PS) (2019 AE)

Number of Polling Stations	Name of Polling Stations	Number of Polling Stations	Name of Polling Stations
1	M.P.P. School, Northern Side Room .Kondasunkesula	22	Z.P.H. School Southern Side East Side 2nd Room N. Kottalapalli
2	M.P.U.P.S 3rd Room No. rth Side .Kondasukesula	23	M.P.P.S, North Side Room Chinnapasupula
3	M.P.P. School Diguvakalvatala	24	M.P.P. School Medidinne
4	M.P.P. School Papayapalli	25	M.P.P.S East Wing Gundlakunta
5	M.P.U.P. School East Side Room Suddapalli	26	M.P.P.S South Side Room Gundlakunta
6	M.P.U.P. School Southern Side Room Suddapalli	27	M.P.P. School Bheemagundam
7	Z.P.H. School Southwing East Side Viii Class Room Jangalapalle-7 Jangalapalli	28	M.P.P. School Bhuthamapuram
8	Z.P.H.S. Southwing West Side Pet Room Jangalapalle-8 Jangalapalli	29	M.P.P. School Peddapasupula
9	M.P.P. School North Side Staff Room J. Kottalapalli	30	MppSchool East Sideroom Peddapasupula
10	M.P.P. School Uppalauru	31	Z.P.H. School 8th Class Room Peddapasupula
11	Z.P.H. School 10th Class Center Room Peddamudiyam	32	Z.P.H. School 10th Class Room Peddapasupula
12	Z.P.H. School, 8th Class Room Peddamudiyam	33	Mp.P School J. Kothapalli
13	M.P.U.P. School North Side Room Paluru	34	M.P.U.P.S West Side Room Ulavapalli
14	M.P.U.P. School South Side Room Paluru	35	M.P.P. School .Kallutla
15	M.P.P School Nagarajupalli	36	M.P.P. School A. Kambaladinne
16	M.P.P.S, East Sidestaff Room Bodithippanapadu	37	Z.P.H. School, Nort Side 1Room Vaddirala
17	M.P.P School Chinnamudium	38	M.P.U.P. School Dhannavada
18	M.P.P School Chidipiralladinne	39	M.P.P. School Gollapalle (Harijanawada)
19	M.P.P School Garisaluru	40	M.P.U.P. School New Building South Side Bestavemula
20	M.P.U.P.S Southwing Eastern Side 1 To 3rd Class Room Nemalladinne-20	41	M.P.U.P. School Chinnaventurla
21	M.P.P School Balapana Guduru	42	Mandal Parishad Uppar Primary School Talamanchipatnam

Contd....

Polling Station Level Election Results

Polling Station-wise Votes Secured by Overall Top Five Parties in Jammalamadugu Assembly in Assembly Election (AE) under Kadapa Parliamentary Constituency in Andhra Pradesh (2019)

Number of Polling Station	Winner - Mule Sudheer Reddy (YSRCP)	Runner-up - Rama Subba Reddy Ponnappureddy (TDP)	3rd - Arigela Chinnagari Vinay Kumar (JnP)	4th - Vennapusa Sulochana (INC)	5th - Rotikadi Ramakrishna (BJP)	NOTA	Other	Total Votes Secured
36	197	59	0	0	0	7	2	265
37	649	290	5	5	2	22	10	983
38	323	231	0	0	1	7	5	567
39	258	205	0	0	0	5	2	470
40	553	248	4	2	1	7	2	817
41	265	181	0	0	1	3	0	450
42	376	366	1	3	2	17	7	772
43	213	127	0	0	1	2	3	346
44	433	210	0	0	2	6	2	653
45	296	156	1	1	2	10	1	467
46	478	117	2	1	1	5	3	607
47	452	362	0	4	3	8	4	833
48	200	58	1	0	0	6	2	267
49	527	289	1	2	1	7	5	832
50	285	176	5	0	1	3	3	473
51	527	336	8	2	2	7	3	885
52	302	241	3	2	3	2	1	554
53	437	422	2	3	1	8	3	876
54	281	372	10	4	2	5	4	678
55	208	235	1	1	0	3	0	448
56	395	307	6	3	1	8	2	722
57	199	159	2	2	1	4	2	369
58	316	205	1	1	1	5	4	533
59	452	329	6	2	3	12	7	811
60	396	320	3	4	6	11	2	742
61	325	304	3	3	5	5	1	646
62	344	269	6	1	5	6	5	636
63	293	277	4	0	0	2	1	577
64	242	223	1	4	1	3	2	476
65	444	452	4	4	4	7	8	923
66	595	503	2	2	0	5	0	1107
67	507	186	0	2	4	17	7	723
68	366	213	0	2	1	17	1	600
69	179	175	0	0	0	4	0	358
70	137	88	0	0	2	6	1	234

Contd....

Polling Station Level Election Results

Winner, Runner-up and 3rd Party Position & Winning Margin According to Polling Stations in Jammalamadugu Assembly in Assembly Election (AE) under Kadapa Parliamentary Constituency in Andhra Pradesh (2019)

Polling Station Number	Winner Party	Winner Votes (%)	Runner-up Party	Runner-up Votes (%)	Winning Margin Votes (%)	Third Party	Third Party Votes (%)	Other Votes (%)
75	YSRCP	174 (58)	TDP	111 (37)	63 (21)	IND (AKS)	2 (0.67)	13 (4.33)
76	YSRCP	344 (63.59)	TDP	167 (30.87)	177 (32.72)	BJP	5 (0.92)	25 (4.62)
77	YSRCP	376 (54.02)	TDP	294 (42.24)	82 (11.78)	IND (SSR)	5 (0.72)	21 (3.02)
78	YSRCP	454 (56.68)	TDP	308 (38.45)	146 (18.23)	IND (SSR)	5 (0.62)	34 (4.24)
79	YSRCP	429 (60.68)	TDP	262 (37.06)	167 (23.62)	JnP	4 (0.57)	12 (1.7)
80	TDP	245 (56.45)	YSRCP	181 (41.71)	64 (14.74)	BJP	2 (0.46)	6 (1.38)
81	YSRCP	498 (62.25)	TDP	279 (34.88)	219 (27.37)	BJP	4 (0.5)	19 (2.38)
82	YSRCP	492 (52.51)	TDP	415 (44.29)	77 (8.22)	BJP	4 (0.43)	26 (2.77)
83	TDP	797 (93.54)	YSRCP	55 (6.46)	742 (87.08)	JnP	0 (0)	0 (0)
84	TDP	891 (97.59)	YSRCP	22 (2.41)	869 (95.18)	JnP	0 (0)	0 (0)
85	TDP	761 (96.33)	YSRCP	27 (3.42)	734 (92.91)	JnP	1 (0.13)	1 (0.13)
86	YSRCP	191 (64.53)	TDP	100 (33.78)	91 (30.75)	JnP	3 (1.01)	2 (0.68)
87	TDP	125 (71.84)	YSRCP	47 (27.01)	78 (44.83)	IND (SSR)	1 (0.57)	1 (0.57)
88	TDP	150 (94.94)	YSRCP	8 (5.06)	142 (89.88)	JnP	0 (0)	0 (0)
89	YSRCP	295 (63.03)	TDP	157 (33.55)	138 (29.48)	BJP	2 (0.43)	14 (2.99)
90	YSRCP	524 (79.27)	TDP	129 (19.52)	395 (59.75)	JnP	1 (0.15)	7 (1.06)
91	YSRCP	469 (70)	TDP	167 (24.93)	302 (45.07)	JnP	2 (0.3)	32 (4.78)
92	YSRCP	569 (63.15)	TDP	322 (35.74)	247 (27.41)	JnP	5 (0.55)	5 (0.55)
93	YSRCP	725 (62.55)	TDP	404 (34.86)	321 (27.69)	BJP	6 (0.52)	24 (2.07)
94	YSRCP	600 (62.37)	TDP	341 (35.45)	259 (26.92)	JnP	5 (0.52)	16 (1.66)
95	YSRCP	549 (60.13)	TDP	336 (36.8)	213 (23.33)	INC	6 (0.66)	22 (2.41)
96	YSRCP	479 (68.14)	TDP	208 (29.59)	271 (38.55)	JnP	8 (1.14)	8 (1.14)
97	YSRCP	518 (65.74)	TDP	248 (31.47)	270 (34.27)	JnP	9 (1.14)	13 (1.65)
98	YSRCP	656 (74.12)	TDP	211 (23.84)	445 (50.28)	JnP	6 (0.68)	12 (1.36)
99	YSRCP	449 (65.74)	TDP	217 (31.77)	232 (33.97)	JnP	12 (1.76)	5 (0.73)
100	YSRCP	230 (55.29)	TDP	180 (43.27)	50 (12.02)	JnP	4 (0.96)	2 (0.48)
101	YSRCP	554 (54.64)	TDP	432 (42.6)	122 (12.04)	JnP	16 (1.58)	12 (1.18)
102	YSRCP	407 (58.14)	TDP	281 (40.14)	126 (18)	JnP	5 (0.71)	7 (1)
103	YSRCP	366 (58)	TDP	248 (39.3)	118 (18.7)	JnP	2 (0.32)	15 (2.38)
104	YSRCP	433 (57.12)	TDP	303 (39.97)	130 (17.15)	JnP	10 (1.32)	12 (1.58)
105	YSRCP	287 (49.83)	TDP	272 (47.22)	15 (2.61)	JnP	6 (1.04)	11 (1.91)
106	YSRCP	411 (59.48)	TDP	263 (38.06)	148 (21.42)	BJP	4 (0.58)	13 (1.88)
107	YSRCP	744 (64.81)	TDP	377 (32.84)	367 (31.97)	JnP	6 (0.52)	21 (1.83)
108	YSRCP	398 (57.51)	TDP	281 (40.61)	117 (16.9)	JnP	4 (0.58)	9 (1.3)
109	YSRCP	226 (58.25)	TDP	151 (38.92)	75 (19.33)	JnP	4 (1.03)	7 (1.8)
110	YSRCP	159 (53.36)	TDP	132 (44.3)	27 (9.06)	JnP	0 (0)	7 (2.35)
111	YSRCP	273 (49.19)	TDP	266 (47.93)	7 (1.26)	PPoI	3 (0.54)	13 (2.34)

Contd....

Socio-Economic Amenities - Rural

Access to Education Facilities

Particulars	Number of Villages (% of Population)				
	Available	Not Available	If Not Available (Distance of Nearest Facility)		
			A	B	C
Govt. Primary School	133 (100)	1 (0)	1 (0)	0 (0)	0 (0)
Private Primary School	5 (13)	129 (87)	0 (0)	0 (0)	0 (0)
Govt. Middle School	61 (68)	73 (32)	30 (12)	20 (6)	10 (4)
Private Middle School	5 (12)	129 (88)	3 (1)	5 (2)	4 (2)
Govt. Secondary School	27 (44)	107 (56)	38 (17)	38 (18)	22 (12)
Private Secondary School	5 (14)	129 (86)	2 (0)	0 (0)	5 (2)
Govt. Senior Secondary School	4 (12)	130 (88)	9 (7)	26 (25)	60 (29)
Private Senior Secondary School	3 (7)	131 (93)	8 (5)	16 (10)	8 (7)
Govt. Arts and Science Degree College	0 (0)	134 (100)	5 (4)	21 (27)	107 (69)
Private Arts and Science Degree College	0 (0)	134 (100)	0 (0)	0 (0)	1 (0)
Govt. Engineering College	0 (0)	134 (100)	0 (0)	2 (9)	20 (14)
Private Engineering College	1 (1)	133 (99)	1 (0)	8 (8)	102 (68)
Govt. Medicine College	0 (0)	134 (100)	0 (0)	0 (0)	13 (10)
Private Medicine College	0 (0)	134 (100)	0 (0)	0 (0)	121 (90)
Govt. Management Institute	0 (0)	134 (100)	0 (0)	0 (0)	0 (0)
Private Management Institute	0 (0)	134 (100)	2 (1)	9 (12)	123 (87)
Govt. Polytechnic	0 (0)	134 (100)	4 (3)	18 (19)	112 (77)
Private Polytechnic	0 (0)	134 (100)	0 (0)	0 (0)	0 (0)
Govt. Vocational Training School/ITI	0 (0)	134 (100)	4 (3)	19 (22)	111 (75)
Private Vocational Training School/ITI	0 (0)	134 (100)	0 (0)	0 (0)	0 (0)
Govt. Non Formal Training Centre	0 (0)	134 (100)	4 (3)	19 (22)	111 (75)
Private Non Formal Training Centre	0 (0)	134 (100)	0 (0)	0 (0)	0 (0)
Govt. School For Disabled	0 (0)	134 (100)	0 (0)	0 (0)	134 (100)
Private School For Disabled	0 (0)	134 (100)	0 (0)	0 (0)	0 (0)
Government Others	0 (0)	134 (100)	0 (0)	0 (0)	0 (0)
Private Others	0 (0)	134 (100)	0 (0)	0 (0)	0 (0)

Note : Distance A : Less than 5 km; B : Between 5-10 km; C : 10+ km.; Source : Data Analysis is based on 2011 Census.

DISCLAIMER

The Terms of Use and Disclaimer of Datanet India Private Limited (hereinafter referred to as "Datanet") for use of this analysis report of **Jammalamadugu Assembly Constituency (Jammalamadugu Vidhan Sabha)** :-

1. **Assembly Factbook™** is a Registered Trade Mark owned by Datanet.
2. All the maps are sketched and graphical representation only and have not been drawn to the scale and also not to represent the actual geographical area or boundary of the unit.
3. The data for the aforesaid analysis is based on authentic sources and has been culled from the various publications of Census, CSO and NSSO for district and block level data, various central and state government departments, Central & State Elections Commissions and the concerned Returning Officers' releases, Electoral Rolls, Election results and allied publications, internal assessment, surveys, estimates and analysis. Therefore, certain adjustment of data at micro level may have been done to arrive closer to the macro data.
4. Data have been provided on an "As Is" and "As AVAILABLE" basis
5. The colours shown in the maps or diagram and charts of a particular party, alliance or AC are indicative and do not represent them.
6. This publication which includes maps, sheets, graphs and data would be the property under copyright of Datanet only. The user may use these for its internal study, analysis and research purposes. It's public display, re-selling or any commercial uses by the user are not allowed.
7. Datanet has taken due care and caution in compilation and processing of data and allied information, but does not guarantee the accuracy, adequacy or completeness of any information/analysis and will be not responsible for any errors or omissions or for the results obtained from the use of such information/analysis.
8. All the contents for the publication have been culled from various authentic sources and Datanet reasonably believes such sources to be reliable, but does not make any representations, express or implied as to the accuracy or fitness of use of such information. The information or contents of the information/analysis do not constitute advice and should not be relied upon in making (or refraining from making) any decision. Any reliance placed upon the information provided by Datanet is the sole responsibility and strictly at the user's risk.
9. In no event will Datanet be liable for any damages (including, without limitation, damages for loss of business projects, or loss of profits) arising in contract, tort or otherwise from the use of or inability to use any of its contents, or from any action taken (or refrained from being taken) as a result of using the analysis or any of its contents. Datanet its directors, owners, editors, officials, employees, distributor and agents or any associate will not be liable for any errors in the information contained or any consequences arising from the use of the contents of the provided information/analysis.
10. If any provision of these terms and conditions is held invalid or illegal or unenforceable for any reason by any court of competent jurisdiction, such provision shall be severed and the remainder of provisions of the terms and conditions shall continue in full force and effect as if the Term of Use had been executed with the invalid, illegal or unenforceable provision eliminated.
11. If there are any discrepancies in the information provided, please bring it to attention of Datanet for suitable rectification measures.

Buy Online This Complete Book At
Datanet India eBooks Store

www.indiastatpublications.com

or go directly at

[http://www.indiastatpublications.com/
Assembly_factbook/Andhra_Pradesh/Kadapa/
Jammalamadugu](http://www.indiastatpublications.com/Assembly_factbook/Andhra_Pradesh/Kadapa/Jammalamadugu)

 **indiastat**elections

