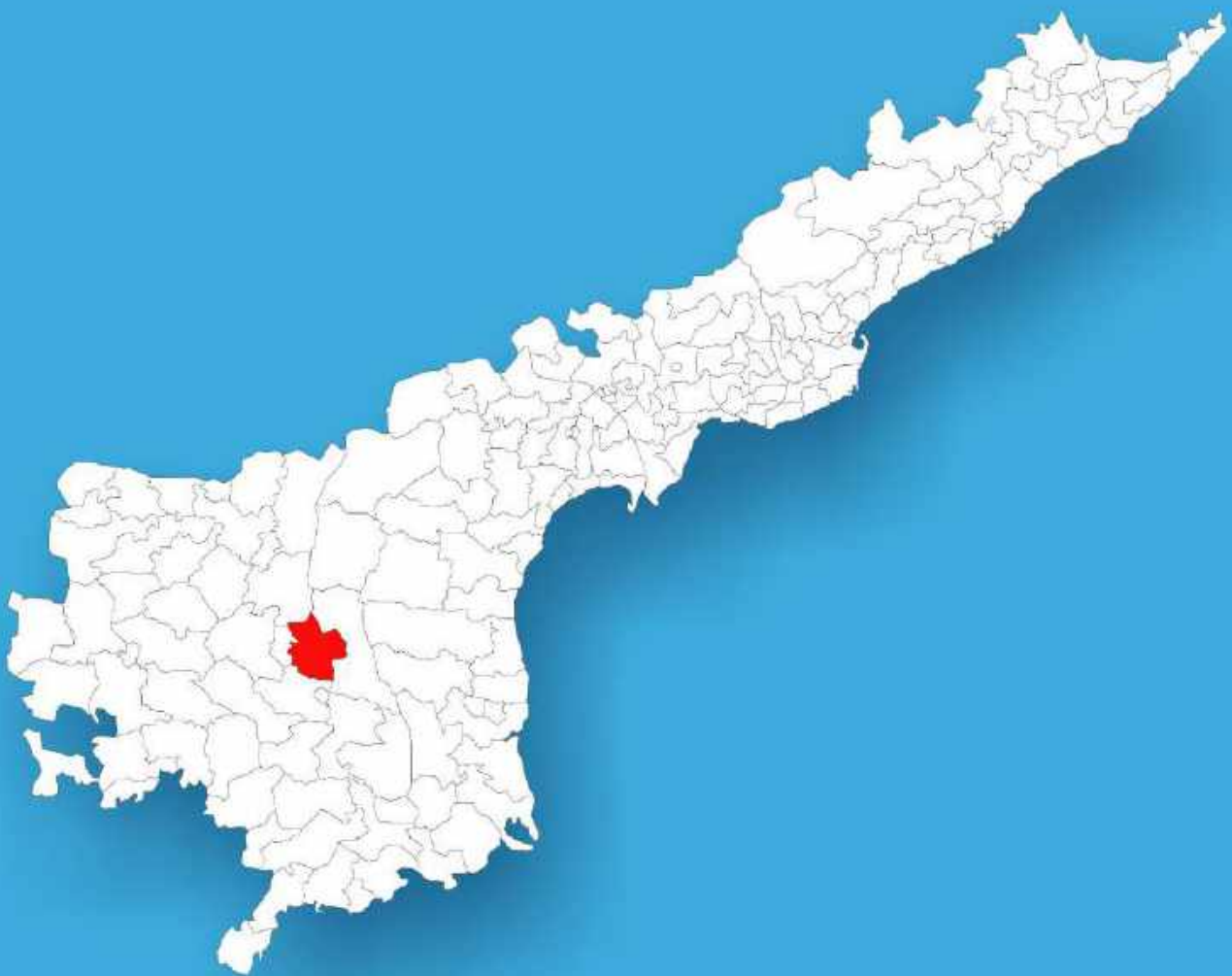




Andhra Pradesh

Assembly Factbook™

Mydukur Assembly Constituency



Key Electoral Data of Mydukur
Assembly Constituency (Vidhan Sabha)

Andhra Pradesh
Assembly FactbookTM
Mydukur Assembly Constituency



Mydukur Vidhan Sabha

Editor & Director

Dr. R.K. Thukral

Research Editor

Dr. Shafeeq Rahman

Compiled, Researched and Published by Datanet India Pvt. Ltd.

D-100, 1st Floor,

Okhla Industrial Area, Phase-I,
New Delhi- 110020.

Ph.: 91-11- 43580781-84

Email : support@indiastatpublications.com

Website : www.indiastatelections.com

Online Book Store :

www.indiastatpublications.com

Report No. : AFB/AP-133-0125

ISBN : 978-93-87415-64-5

First Edition : January, 2018

Eighth Updated Edition : January, 2025

Price : Rs. 11500/-

US\$ 310

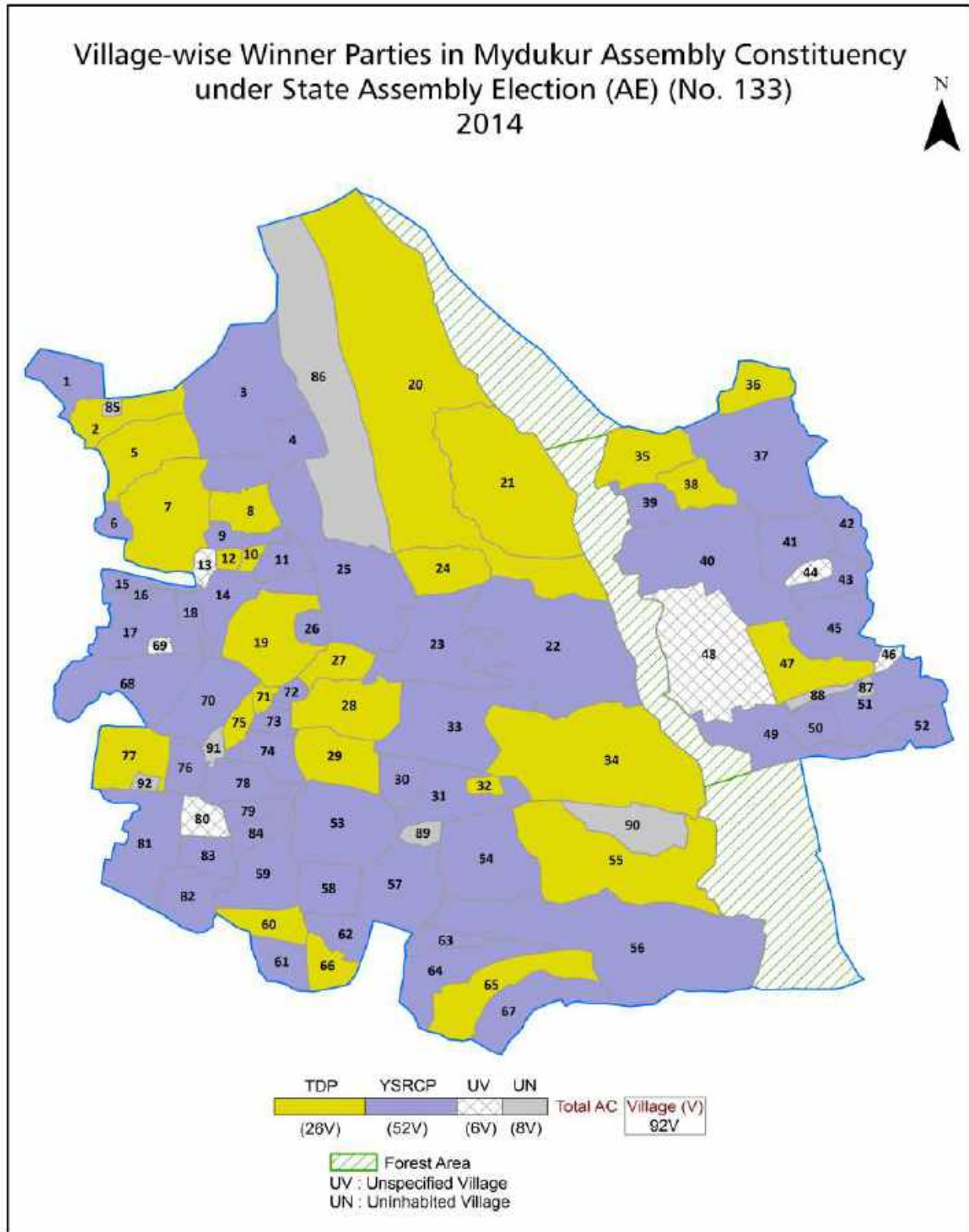
© Datanet India Pvt. Ltd.

All rights reserved. No part of this book may be reproduced, stored in a retrieval system or transmitted in any form or by any means, mechanical photocopying, photographing, scanning, recording or otherwise without the prior written permission of the publisher. Please refer to Disclaimer at page no. 221 for the use of this publication.

Printed in India

No.	Particulars	Page No.
	Introduction	
1	Assembly Constituency - (Vidhan Sabha) at a Glance Features of Assembly as per Delimitation Commission of India (2008)	1-2
	Location and Political Maps	
2	Location Map Boundaries of Assembly Constituency - (Vidhan Sabha) in District Boundaries of Assembly Constituency under Parliamentary Constituency - (Lok Sabha) Village-wise Winner Parties- 2024-PE, 2024-AE, 2019-PE, 2019-AE, 2014-PE, 2014-AE, 2009-PE and 2009-AE	3-11
	Administrative Setup (2011)	
3	District Sub-district Towns Villages Inhabited Villages Uninhabited Villages Village Panchayat Intermediate Panchayat	12-16
	Demographics (2011)	
4	Population Households Rural/Urban Population Villages by Population Size Sex Ratio (Total & 0-6 Years) Religious Population Social Population Literacy Rate	17-18
	Electoral Features	
5	Important Dates of Last Elections Held Electors by Gender Service Electors Voters Voters Turnout Polling Stations & Average Number of Electors per Polling Station Electors by Age Group Present Elected Representatives	19-24
	Historical Summary Election Results	
6	Vote Share of Major Parties Winning Margin (Number & Percentage Polarity of Parties Summary Result of Assembly Segment of Parliamentary Elections 2024, 2019, 2014, 2009, 2004 and 1999 Summary Result of Assembly Elections 2024, 2019, 2014, 2009, 2004, 1999, 1994, 1989, 1985, 1983, 1978, 1972, 1967, 1962 and 1955	25-48
	Polling Station Level Election Results	
7	Name and Number of Polling Station 2024-PE, 2024-AE, 2019-PE, 2019-AE, 2014-PE, 2014-AE, 2009-PE and 2009-AE Polling Station-wise Electoral, Voter & Voter Turnout 2024-PE, 2024-AE, 2019-PE, 2019-AE, 2014-PE, 2014-AE, 2009-PE and 2009-AE Polling Station wise Elections Results 2024-PE, 2024-AE, 2019-PE, 2019-AE, 2014-PE, 2014-AE, 2009-PE and 2009-AE	49-199
	Share of Assembly Constituency	
8	Share of Assembly Constituency - (Vidhan Sabha) in State, District and Parliamentary Constituency - (Lok Sabha)	200
	Socio-Economic Amenities (2011)	
9	Access to Administrative Units Agricultural, Manufacturing and Industrial Commodities Demographic Indicators Education Health & Manpower Drinking Water Supply Sanitation Entertainment and Recreations Infrastructure Power Food Allocation Distribution and Marketing of Agriculture Commodities Infrastructure Transport and Road Infrastructure Communication Banking and Financial Services Land Use Irrigation Source	202-216
10	Abbreviation & Sources	218-219
11	Disclaimer	221

Location & Political Map



Administrative Setup

List of Village Panchayat & Intermediate Panchayat (Block) Name - 2011

Village Name	Village Panchayat Name	Intermediate Panchayat Name
Alladupalle	Alladupalle & Laxmipeta	Chapad
Ananthapuram	Rajubaripalle, Ayyavaripalle & N.Obayapalle	Chapad
Annalur	Annalur & Dhayakhan Palle	S.Mydukur
Annapusastrula Palle	Annapusastrula Palle	Duvvur
Audireddipalle	Audireddipalle	S.Mydukur
Ballakkivaripalle	M.Erraballi	Duvvur
Bhadripalle	Bhadripalle & Vishwanathapuram	Chapad
Bhumayapalle	Bhumayapalle & B.Kothapalle	Khajipet
Boodavada	Diguva Nelatur	Brahmamgarimattam
Budidapadu	Peddaguruvalur	Chapad
Chapad	Chapad & Seethampuram	Chapad
Chemullapalle	Chemullapalle & Kothapeta	Khajipet
Chennamukkapalle	Chennamukkapalle	Khajipet
Chinna Singanapalle	Chinna Singanapalle	Duvvur
Chinnagurvalur	Chinnagurvalur	Chapad
Chintakunta	Chintakunta	Duvvur
Chiyyapadu	Chiyyapadu & T.Obeyapalle	Chapad
Darbhavariagraharam	Rekalakunta	Brahmamgarimattam
Dasaripalle	Neelapuram	Duvvur
Diguva Nelatur	Diguva Nelatur	Brahmamgarimattam
Dirasavancha	Dirasavancha	Brahmamgarimattam
Dumpalagattu	Dumpalagattu	Khajipet
Duvvur	Duvvur, Moodindlapalle, Sanjeevareddipalle & Venkupalle	Duvvur
Eguvanelatur	Diguva Nelatur	Brahmamgarimattam
Eturu	Eturu	Khajipet
G.Narasimhapuram	T.Soudaravaripalle	Brahmamgarimattam
Gaddamayapalle	Missing	S.Mydukur
Ganjikunta	Ganjikunta	S.Mydukur
Godlaveedu	Godlaveedu	Brahmamgarimattam

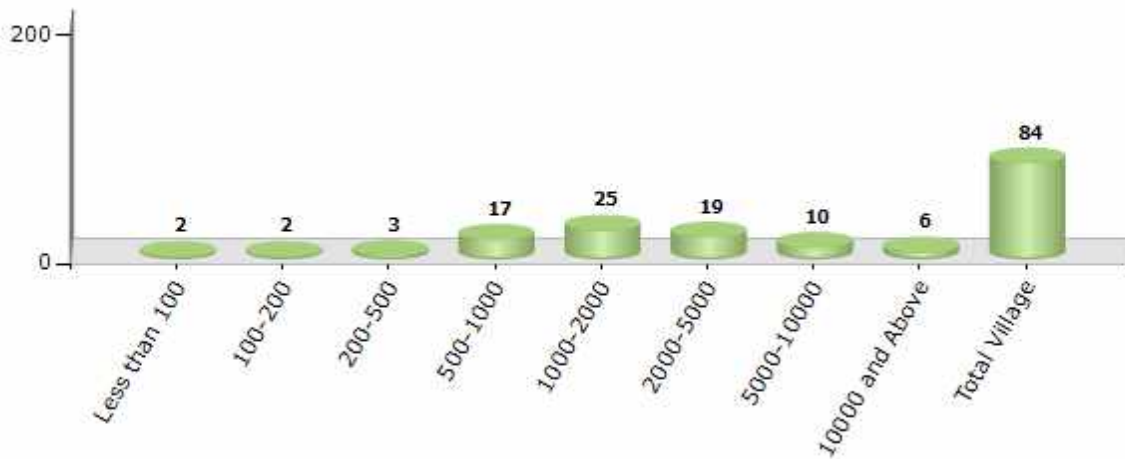
Contd....

Demographics

Number of Villages by Population Size - 2011

Less than 100	100-200	200-500	500-1000	1000-2000	2000-5000	5000-10000	10000 and Above	Total Village
2	2	3	17	25	19	10	6	84

Number of Villages by Population Size - 2011

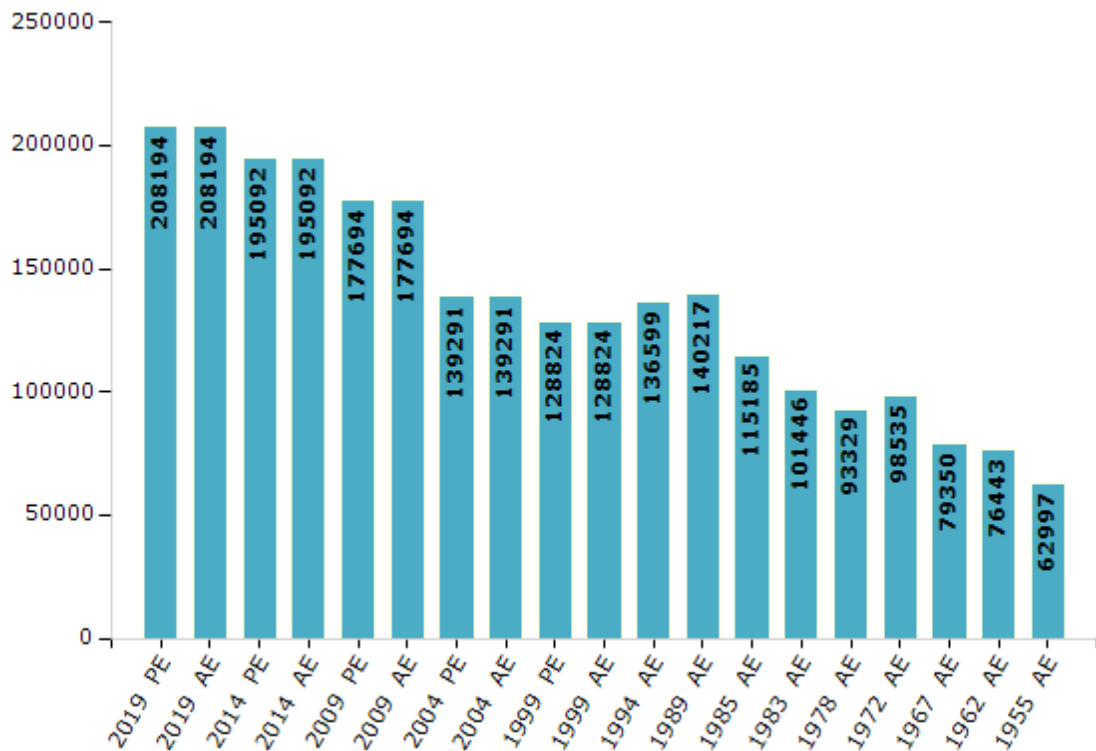


Electoral Features

Electors by Male & Female

Year	Male	Female	Others	Total	Year	Male	Female	Others	Total
2019 PE	103301	104882	11	208194	1994 AE	67959	68640	-	136599
2019 AE	103301	104882	11	208194	1989 AE	69399	70818	-	140217
2014 PE	95795	99297	0	195092	1985 AE	57310	57875	-	115185
2014 AE	95795	99297	0	195092	1983 AE	49927	51519	-	101446
2009 PE	85763	91931	-	177694	1978 AE	46550	46779	-	93329
2009 AE	85763	91931	-	177694	1972 AE	49001	49534	-	98535
2004 PE	67760	71531	-	139291	1967 AE	-	-	-	79350
2004 AE	67760	71531	-	139291	1962 AE	-	-	-	76443
1999 PE	63619	65205	-	128824	1957 AE	-	-	-	-
1999 AE	63619	65205	-	128824	1955 AE	-	-	-	62997

Number of Electors

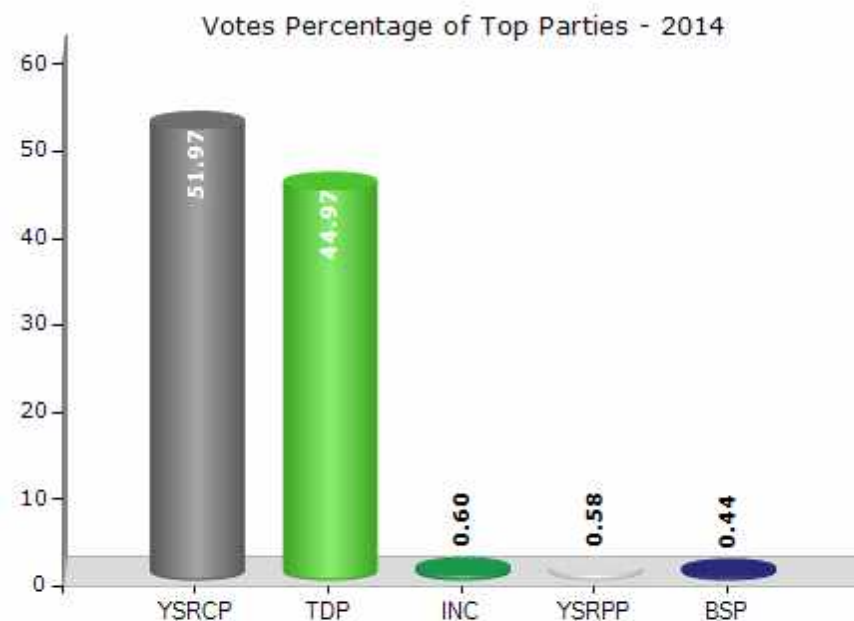


Note : AE : Assembly Election, PE : Assembly Segment of Parliamentary Election

Historical Summary Election Results

Summary Result of Assembly Election - 2014

Candidate Name	Party	Votes	Votes %
Raghuramireddy Settipalli	YSRCP	85539	51.97
Putta Sudhakar Yadav	TDP	74017	44.97
Kotaiahgari Mallikarjuna Murthy	INC	991	0.6
Daadam. Anjaneyulu	YSRPP	948	0.58
Mukkamalla. Jermiya	BSP	725	0.44
D Janardhan Reddy	NCP	512	0.31
Venuthurla Ravisankarreddy	JaSPa	428	0.26
Chilumgari Chinna Pullaiah	AAP	222	0.13
Bommu Veera Narayana Reddy	IND	195	0.12
Saleagari Ramapraphap Reddy	IND	174	0.11
K.Jayanna	IND	140	0.09
Pothanaboina Balaiah Yadav	IND	122	0.07
	NOTA	582	0.35



Polling Station Level Election Results

Number and Name of Polling Stations (PS) (2019 AE)

Number of Polling Stations	Name of Polling Stations	Number of Polling Stations	Name of Polling Stations
1	Mandal Parishad Primary School (New Building) 1 Bayanapalle H/O Idamadaka	22	Z P High School, Room No. 2 Duvvuru
2	Mandal Parishad Primary School, Narayanapalli Narayanapalle H/O Idamadaka	23	Milk Collection Centre, Ram Sai Nagar Ramsai Nagar H/O Duvvur
3	Mandal Parishad Upper Primary School, Idamadaka	24	Mandal Parishad Primary School Venkupalli H/O Duvvur
4	Mandal Parishad Primary Model School (Telugu), Room No. 1, Kanagudur Kanaguduru	25	Mandal Parishad Primary Model School, Room No. 2, Ekopalli
5	Mandal Parishad Primary Model School (Telugu), Room No. 2, Kanagudur Kanaguduru	26	Z.P. High School Pullareddy Peta H/O Duvvur
6	Aided Upper Primary School, Room No. 1, Krishnampalli	27	Mandal Parishad Primary School, Sanjivareddy Palli
7	Aided Upper Primary School, Room No. 2, Krishnampalli Krishnampalli	28	T.G.P Bunglow, North Side Duvvur
8	Mandal Parishad Upper Primary School (Dpep Room) Jillella	29	Mandal Parishad Primary School Madirepalli
9	Mandal Parishad Primary School, Peddabakarapuram Peddabhakarapuram H/O Jillella	30	M.P.P. School, East Side (New Building) Balayapalli
10	Mandal Parishad Primary Model School, Room No. 1, (Telugu) Neelapuram.	31	Mandal Parishad Primary School Challabasayapalli
11	Mandal Parishad Primary Model School, Room No. 5, (Telugu) Neelapuram.	32	Mandal Parishad Primary School Gollapalli
12	Mandal Parishad Primary School Dasaripalli	33	Mandal Parishad Primary School Manerampalli
13	Mandal Parishad Upper Primary School, Room No. 1 Peddajonnavaram	34	Mandal Parishad Primary School, East Side Room Chinnasinganapalli
14	Mandal Parishad Upper Primary School, Room No. 2 Peddajonnavaram	35	M.P.P. School, (Dped), North Side Room Chinnasinganapalli S.C. Colony
15	M.P.U.P. School, Urdu, Western Side Duvvuru	36	Mandal Parishad Upper Primary School Nelaturu
16	M.P.P. School Urdu (New Building) Duvvur	37	Mandal Parishad Primary School Ballakkivaripalli
17	M.P.U.P.S (Urdu) Southern Side Duvvur	38	Mandal Parishad Primary School, Yerraballi Yerraballi H/O Machanapalli
18	Mandal Parishad Primary Model School (Telugu), Northern Side, Duvvur	39	M.P.P. School, East Side Room Gopulapuram
19	M.P.U.P. School (Urdu) Eastern Side Duvvuru	40	Mandal Praishad Primary Model School, Machanapalli
20	Telugu M.P.P. School Duvvur	41	Mandal Parishad Upper Primary School Bukkayapalli H/O Machanapalli
21	Z.P. High School, Room No. 1 Duvvur	42	Mandal Praishad Primary Model School, 1st Class Room, Gudipadu

Contd....

Polling Station Level Election Results

Polling Station-wise Votes Secured by Overall Top Five Parties in Mydukur Assembly in Assembly Election (AE) under Kadapa Parliamentary Constituency in Andhra Pradesh (2019)

Number of Polling Station	Winner - Raghurami Reddy Settippally (YSRCP)	Runner-up - Putta Sudhakar Yadav (TDP)	3rd - Kotaiahgari Mallikharjuna Murthy (INC)	4th - Panditi Malhotra (JnP)	5th - B P Venkata Pratap Reddy (BJP)	NOTA	Other	Total Votes Secured
36	483	488	17	5	9	9	1	1012
37	104	71	2	2	1	0	2	182
38	424	238	12	3	7	10	4	698
39	292	80	10	4	1	8	2	397
40	578	394	20	6	9	11	2	1020
41	518	469	19	4	1	10	4	1025
42	318	404	12	3	7	6	8	758
43	466	267	13	3	3	5	1	758
44	363	259	5	3	1	11	4	646
45	343	370	11	3	1	1	0	729
46	449	225	24	5	6	7	0	716
47	254	198	9	5	4	8	3	481
48	379	220	3	1	1	2	1	607
49	272	182	12	1	2	11	1	481
50	341	244	15	2	3	7	1	613
51	332	181	6	4	5	8	6	542
52	186	203	7	3	3	3	1	406
53	104	90	5	1	3	1	0	204
54	314	417	7	2	0	10	5	755
55	0	483	0	0	0	0	1	484
56	312	394	19	1	3	5	1	735
57	84	58	3	0	1	4	1	151
58	405	419	18	5	3	21	0	871
59	462	243	25	6	4	7	3	750
60	261	121	13	0	2	5	1	403
61	460	282	14	10	2	11	7	786
62	390	195	17	5	8	8	3	626
63	160	51	7	0	1	0	0	219
64	379	175	15	0	0	5	4	578
65	342	244	9	9	4	2	1	611
66	291	203	11	15	6	7	6	539
67	439	312	26	1	3	9	2	792
68	570	253	19	5	3	11	6	867
69	320	185	17	12	6	13	8	561
70	236	268	13	19	7	4	9	556

Contd....

Polling Station Level Election Results

Winner, Runner-up and 3rd Party Position & Winning Margin According to Polling Stations in Mydukur Assembly in Assembly Election (AE) under Kadapa Parliamentary Constituency in Andhra Pradesh (2019)

Polling Station Number	Winner Party	Winner Votes (%)	Runner-up Party	Runner-up Votes (%)	Winning Margin Votes (%)	Third Party	Third Party Votes (%)	Other Votes (%)
75	YSRCP	530 (57.48)	TDP	363 (39.37)	167 (18.11)	INC	20 (2.17)	9 (0.98)
76	YSRCP	275 (50.27)	TDP	240 (43.88)	35 (6.39)	INC	17 (3.11)	15 (2.74)
77	NV	NV (NV)	NV	NV (NV)	NV (NV)	NV	NV (NV)	NV (NV)
78	TDP	287 (56.61)	YSRCP	195 (38.46)	92 (18.15)	JnP	13 (2.56)	12 (2.37)
79	TDP	285 (50.35)	YSRCP	259 (45.76)	26 (4.59)	JnP	7 (1.24)	15 (2.65)
80	TDP	301 (83.61)	YSRCP	54 (15)	247 (68.61)	INC	2 (0.56)	3 (0.83)
81	TDP	447 (83.55)	YSRCP	80 (14.95)	367 (68.6)	JnP	7 (1.31)	1 (0.19)
82	TDP	331 (67.97)	YSRCP	138 (28.34)	193 (39.63)	JnP	8 (1.64)	10 (2.05)
83	TDP	236 (45.56)	YSRCP	190 (36.68)	46 (8.88)	JnP	64 (12.36)	28 (5.41)
84	TDP	281 (67.06)	YSRCP	116 (27.68)	165 (39.38)	JnP	12 (2.86)	10 (2.39)
85	TDP	345 (55.65)	YSRCP	231 (37.26)	114 (18.39)	JnP	16 (2.58)	28 (4.52)
86	TDP	462 (54.8)	YSRCP	316 (37.49)	146 (17.31)	JnP	27 (3.2)	38 (4.51)
87	YSRCP	383 (57.51)	TDP	262 (39.34)	121 (18.17)	INC	9 (1.35)	12 (1.8)
88	TDP	396 (54.47)	YSRCP	291 (40.03)	105 (14.44)	INC	15 (2.06)	25 (3.44)
89	TDP	500 (61.8)	YSRCP	241 (29.79)	259 (32.01)	JnP	44 (5.44)	24 (2.97)
90	YSRCP	190 (47.98)	TDP	180 (45.45)	10 (2.53)	JnP	11 (2.78)	15 (3.79)
91	TDP	492 (66.94)	YSRCP	193 (26.26)	299 (40.68)	JnP	34 (4.63)	16 (2.18)
92	TDP	436 (61.15)	YSRCP	221 (31)	215 (30.15)	JnP	35 (4.91)	21 (2.95)
93	YSRCP	410 (48.81)	TDP	373 (44.4)	37 (4.41)	INC	24 (2.86)	33 (3.93)
94	YSRCP	377 (71.54)	TDP	104 (19.73)	273 (51.81)	JnP	17 (3.23)	29 (5.5)
95	TDP	356 (53.37)	YSRCP	264 (39.58)	92 (13.79)	JnP	18 (2.7)	29 (4.35)
96	YSRCP	365 (54.8)	TDP	268 (40.24)	97 (14.56)	INC	14 (2.1)	19 (2.85)
97	YSRCP	340 (55.65)	TDP	230 (37.64)	110 (18.01)	INC	14 (2.29)	27 (4.42)
98	YSRCP	484 (58.52)	TDP	289 (34.95)	195 (23.57)	INC	20 (2.42)	34 (4.11)
99	TDP	459 (71.5)	YSRCP	150 (23.36)	309 (48.14)	JnP	11 (1.71)	22 (3.43)
100	NV	NV (NV)	NV	NV (NV)	NV (NV)	NV	NV (NV)	NV (NV)
101	YSRCP	345 (65.34)	TDP	165 (31.25)	180 (34.09)	INC	11 (2.08)	7 (1.33)
102	YSRCP	420 (51.53)	TDP	350 (42.94)	70 (8.59)	JnP	14 (1.72)	31 (3.8)
103	YSRCP	528 (63.61)	TDP	269 (32.41)	259 (31.2)	INC	20 (2.41)	13 (1.57)
104	TDP	401 (64.47)	YSRCP	195 (31.35)	206 (33.12)	JnP	11 (1.77)	15 (2.41)
105	YSRCP	571 (64.09)	TDP	279 (31.31)	292 (32.78)	JnP	20 (2.24)	21 (2.36)
106	YSRCP	626 (64.67)	TDP	297 (30.68)	329 (33.99)	JnP	15 (1.55)	30 (3.1)
107	YSRCP	413 (51.3)	TDP	363 (45.09)	50 (6.21)	JnP	18 (2.24)	11 (1.37)
108	YSRCP	472 (52.56)	TDP	374 (41.65)	98 (10.91)	JnP	28 (3.12)	24 (2.67)
109	YSRCP	471 (49.42)	TDP	416 (43.65)	55 (5.77)	JnP	29 (3.04)	37 (3.88)
110	YSRCP	411 (53.8)	TDP	311 (40.71)	100 (13.09)	INC	17 (2.23)	25 (3.27)
111	YSRCP	512 (72.21)	TDP	172 (24.26)	340 (47.95)	INC	12 (1.69)	13 (1.83)

Contd....

Socio-Economic Amenities - Rural

Access to Education Facilities

Particulars	Number of Villages (% of Population)				
	Available	Not Available	If Not Available (Distance of Nearest Facility)		
			A	B	C
Govt. Primary School	81 (99)	3 (1)	2 (1)	0 (0)	0 (0)
Private Primary School	11 (44)	73 (56)	1 (0)	0 (0)	0 (0)
Govt. Middle School	38 (76)	46 (24)	18 (10)	17 (10)	1 (1)
Private Middle School	8 (37)	76 (63)	4 (2)	6 (2)	0 (0)
Govt. Secondary School	28 (67)	56 (33)	19 (11)	23 (15)	1 (1)
Private Secondary School	7 (35)	77 (65)	5 (3)	8 (4)	0 (0)
Govt. Senior Secondary School	4 (23)	80 (77)	9 (12)	24 (15)	18 (18)
Private Senior Secondary School	2 (14)	82 (86)	3 (2)	17 (19)	8 (5)
Govt. Arts and Science Degree College	4 (21)	80 (79)	2 (5)	13 (7)	39 (36)
Private Arts and Science Degree College	2 (7)	82 (93)	1 (1)	12 (14)	12 (11)
Govt. Engineering College	0 (0)	84 (100)	0 (0)	0 (0)	33 (29)
Private Engineering College	1 (2)	83 (98)	2 (2)	12 (12)	36 (56)
Govt. Medicine College	0 (0)	84 (100)	0 (0)	0 (0)	0 (0)
Private Medicine College	0 (0)	84 (100)	0 (0)	0 (0)	84 (100)
Govt. Management Institute	0 (0)	84 (100)	0 (0)	0 (0)	29 (50)
Private Management Institute	0 (0)	84 (100)	1 (2)	5 (5)	49 (43)
Govt. Polytechnic	0 (0)	84 (100)	0 (0)	5 (5)	79 (95)
Private Polytechnic	0 (0)	84 (100)	0 (0)	0 (0)	0 (0)
Govt. Vocational Training School/ITI	0 (0)	84 (100)	0 (0)	5 (5)	79 (95)
Private Vocational Training School/ITI	0 (0)	84 (100)	0 (0)	0 (0)	0 (0)
Govt. Non Formal Training Centre	0 (0)	84 (100)	0 (0)	5 (5)	79 (95)
Private Non Formal Training Centre	0 (0)	84 (100)	0 (0)	0 (0)	0 (0)
Govt. School For Disabled	0 (0)	84 (100)	0 (0)	0 (0)	84 (100)
Private School For Disabled	0 (0)	84 (100)	0 (0)	0 (0)	0 (0)
Government Others	0 (0)	84 (100)	0 (0)	0 (0)	0 (0)
Private Others	0 (0)	84 (100)	0 (0)	0 (0)	0 (0)

Note : Distance A : Less than 5 km; B : Between 5-10 km; C : 10+ km.; Source : Data Analysis is based on 2011 Census.

DISCLAIMER

The Terms of Use and Disclaimer of Datanet India Private Limited (hereinafter referred to as "Datanet") for use of this analysis report of **Mydukur Assembly Constituency (Mydukur Vidhan Sabha) :-**

1. **Assembly Factbook™** is a Registered Trade Mark owned by Datanet.
2. All the maps are sketched and graphical representation only and have not been drawn to the scale and also not to represent the actual geographical area or boundary of the unit.
3. The data for the aforesaid analysis is based on authentic sources and has been culled from the various publications of Census, CSO and NSSO for district and block level data, various central and state government departments, Central & State Elections Commissions and the concerned Returning Officers' releases, Electoral Rolls, Election results and allied publications, internal assessment, surveys, estimates and analysis. Therefore, certain adjustment of data at micro level may have been done to arrive closer to the macro data.
4. Data have been provided on an "As Is" and "As AVAILABLE" basis
5. The colours shown in the maps or diagram and charts of a particular party, alliance or AC are indicative and do not represent them.
6. This publication which includes maps, sheets, graphs and data would be the property under copyright of Datanet only. The user may use these for its internal study, analysis and research purposes. It's public display, re-selling or any commercial uses by the user are not allowed.
7. Datanet has taken due care and caution in compilation and processing of data and allied information, but does not guarantee the accuracy, adequacy or completeness of any information/analysis and will be not responsible for any errors or omissions or for the results obtained from the use of such information/analysis.
8. All the contents for the publication have been culled from various authentic sources and Datanet reasonably believes such sources to be reliable, but does not make any representations, express or implied as to the accuracy or fitness of use of such information. The information or contents of the information/analysis do not constitute advice and should not be relied upon in making (or refraining from making) any decision. Any reliance placed upon the information provided by Datanet is the sole responsibility and strictly at the user's risk.
9. In no event will Datanet be liable for any damages (including, without limitation, damages for loss of business projects, or loss of profits) arising in contract, tort or otherwise from the use of or inability to use any of its contents, or from any action taken (or refrained from being taken) as a result of using the analysis or any of its contents. Datanet its directors, owners, editors, officials, employees, distributor and agents or any associate will not be liable for any errors in the information contained or any consequences arising from the use of the contents of the provided information/analysis.
10. If any provision of these terms and conditions is held invalid or illegal or unenforceable for any reason by any court of competent jurisdiction, such provision shall be severed and the remainder of provisions of the terms and conditions shall continue in full force and effect as if the Term of Use had been executed with the invalid, illegal or unenforceable provision eliminated.
11. If there are any discrepancies in the information provided, please bring it to attention of Datanet for suitable rectification measures.

Buy Online This Complete Book At
Datanet India eBooks Store

www.indiastatpublications.com

or go directly at

[http://www.indiastatpublications.com/
Assembly_factbook/Andhra_Pradesh/Kadapa/Mydukur](http://www.indiastatpublications.com/Assembly_factbook/Andhra_Pradesh/Kadapa/Mydukur)

 **india**stat**elections**

ISBN . 978-93-87415-64-5



9 789387 415645