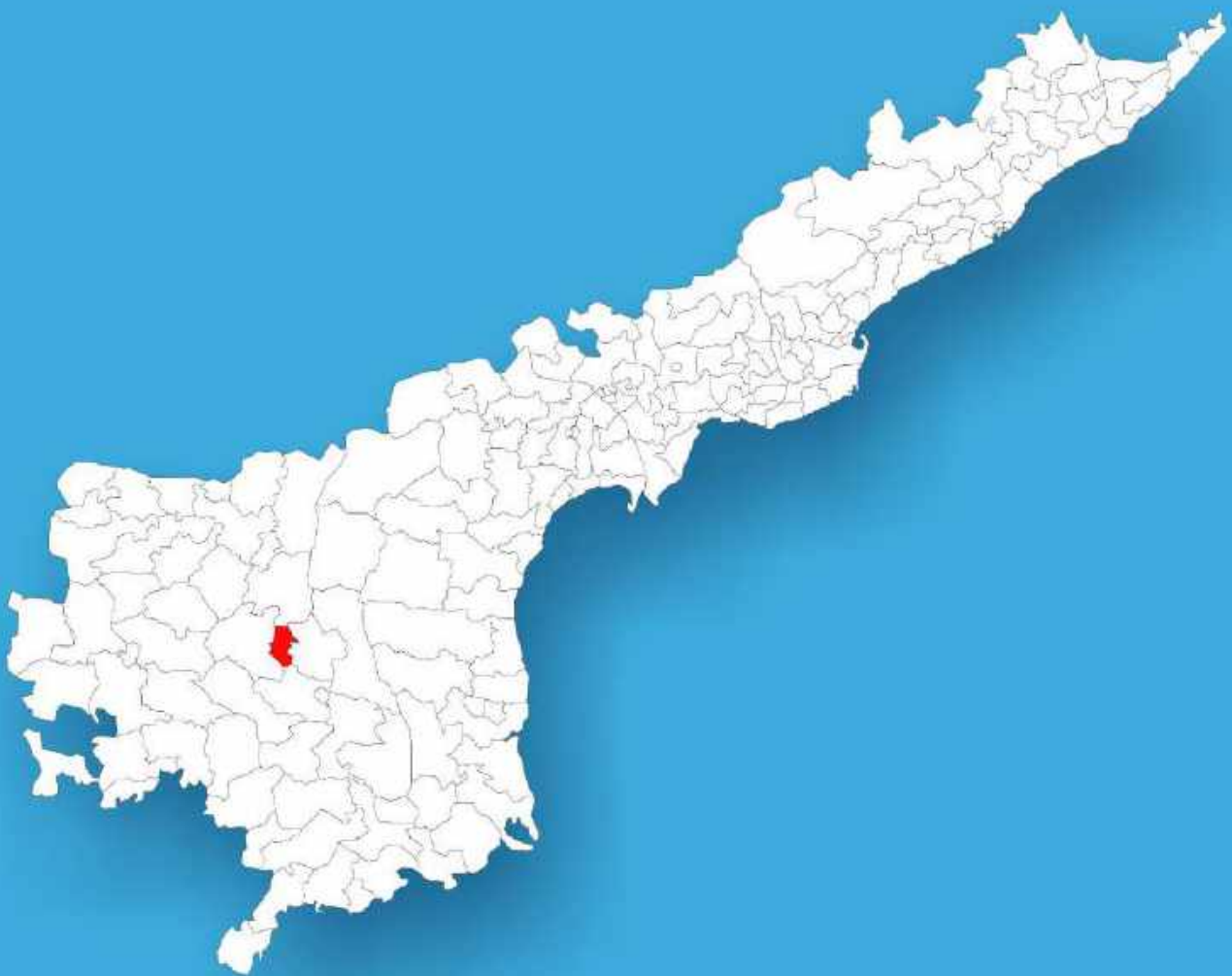




Andhra Pradesh

# Assembly Factbook™

Proddatur Assembly Constituency



Key Electoral Data of Proddatur  
Assembly Constituency (Vidhan Sabha)

Andhra Pradesh  
**Assembly Factbook**<sup>TM</sup>  
Proddatur Assembly Constituency



Proddatur Vidhan Sabha

## **Editor & Director**

Dr. R.K. Thukral

## **Research Editor**

Dr. Shafeeq Rahman

## **Compiled, Researched and Published by Datanet India Pvt. Ltd.**

D-100, 1st Floor,

Okhla Industrial Area, Phase-I,  
New Delhi- 110020.

Ph.: 91-11- 43580781-84

Email : support@indiastatpublications.com

Website : www.indiastatelections.com

## **Online Book Store :**

www.indiastatpublications.com

**Report No. :** AFB/AP-132-0125

**ISBN :** 978-93-87415-99-7

**First Edition :** January, 2018

**Eighth Updated Edition :** January, 2025

**Price :** Rs. 11500/-

US\$ 310

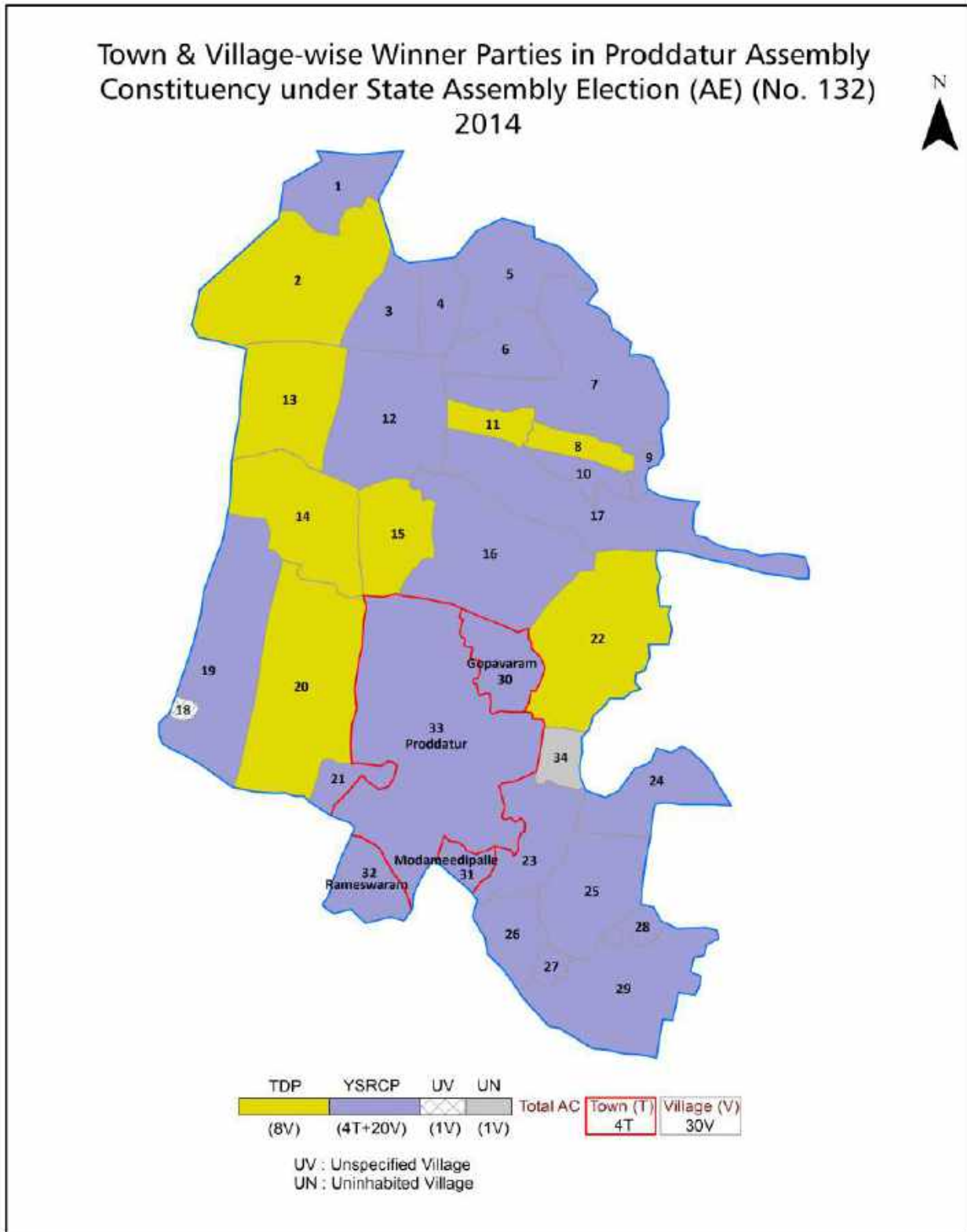
**© Datanet India Pvt. Ltd.**

All rights reserved. No part of this book may be reproduced, stored in a retrieval system or transmitted in any form or by any means, mechanical photocopying, photographing, scanning, recording or otherwise without the prior written permission of the publisher. Please refer to Disclaimer at page no. 226 for the use of this publication.

Printed in India

No.	Particulars	Page No.
	<b>Introduction</b>	
1	Assembly Constituency - (Vidhan Sabha) at a Glance   Features of Assembly as per Delimitation Commission of India (2008)	1-2
	<b>Location and Political Maps</b>	
2	Location Map   Boundaries of Assembly Constituency - (Vidhan Sabha) in District   Boundaries of Assembly Constituency under Parliamentary Constituency - (Lok Sabha)   Town & Village-wise Winner Parties- 2024-PE, 2024-AE, 2019-PE, 2019-AE, 2014-PE, 2014-AE, 2009-PE and 2009-AE	3-11
	<b>Administrative Setup (2011)</b>	
3	District   Sub-district   Towns   Villages   Inhabited Villages   Uninhabited Villages   Village Panchayat   Intermediate Panchayat	12-14
	<b>Demographics (2011)</b>	
4	Population   Households   Rural/Urban Population   Towns and Villages by Population Size   Sex Ratio (Total & 0-6 Years)   Religious Population   Social Population   Literacy Rate	15-16
	<b>Electoral Features</b>	
5	Important Dates of Last Elections Held   Electors by Gender   Service Electors   Voters   Voters Turnout   Polling Stations & Average Number of Electors per Polling Station   Electors by Age Group   Present Elected Representatives	17-22
	<b>Historical Summary Election Results</b>	
6	Vote Share of Major Parties   Winning Margin (Number & Percentage   Polarity of Parties   Summary Result of Assembly Segment of Parliamentary Elections 2024, 2019, 2014, 2009, 2004 and 1999   Summary Result of Assembly Elections 2024, 2019, 2014, 2009, 2004, 1999, 1994, 1989, 1985, 1983, 1978, 1972, 1967, 1962 and 1955	23-45
	<b>Polling Station Level Election Results</b>	
7	Name and Number of Polling Station 2024-PE, 2024-AE, 2019-PE, 2019-AE, 2014-PE, 2014-AE, 2009-PE and 2009-AE   Polling Station-wise Electoral, Voter & Voter Turnout 2024-PE, 2024-AE, 2019-PE, 2019-AE, 2014-PE, 2014-AE, 2009-PE and 2009-AE   Polling Station wise Elections Results 2024-PE, 2024-AE, 2019-PE, 2019-AE, 2014-PE, 2014-AE, 2009-PE and 2009-AE	46-204
	<b>Share of Assembly Constituency</b>	
8	Share of Assembly Constituency - (Vidhan Sabha) in State, District and Parliamentary Constituency - (Lok Sabha)	205
	<b>Socio-Economic Amenities (2011)</b>	
9	Access to Administrative Units   Agricultural, Manufacturing and Industrial Commodities   Demographic Indicators   Education   Health & Manpower   Drinking Water Supply   Sanitation   Entertainment and Recreations Infrastructure   Power   Food Allocation Distribution and Marketing of Agriculture Commodities Infrastructure   Transport and Road Infrastructure   Communication   Banking and Financial Services   Land Use   Irrigation Source	207-221
10	<b>Abbreviation &amp; Sources</b>	223-224
11	<b>Disclaimer</b>	226

Location & Political Map



## Administrative Setup

### List of Village Panchayat & Intermediate Panchayat (Block) Name - 2011

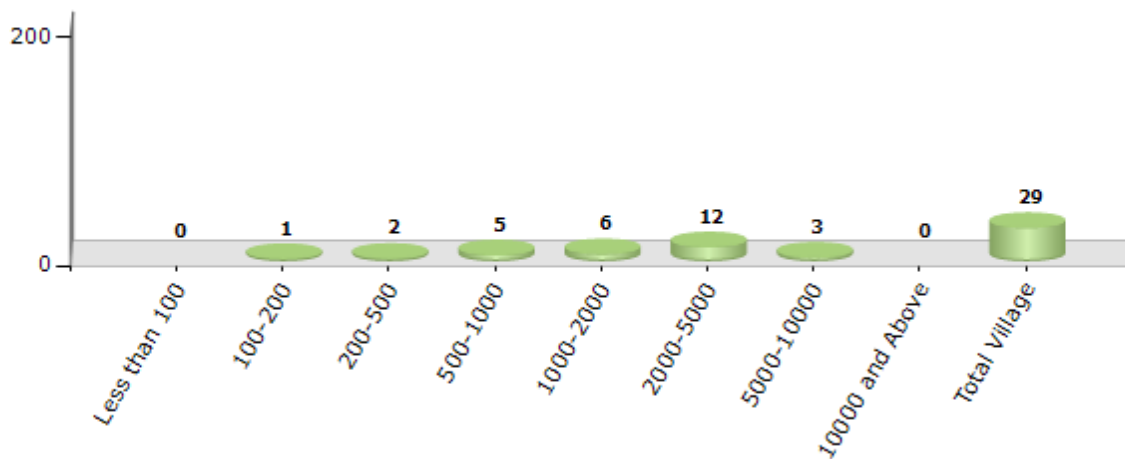
Village Name	Village Panchayat Name	Intermediate Panchayat Name
Arakatavemula	Arakatavemula	Rajupalem
Chinna Jonnavaram	Eruvapalem	Rajupalem
Chinnasettipalle	Chinnasettipalle	Rajupalem
Chowdur	Chowdur & Kakirenipalle	Proddatur
Doddanala	Kulur	Rajupalem
Dorasanipalle	Dorasanipalle	Proddatur
Eruvapalem	Eruvapalem	Rajupalem
Gadegudur	Gadegudur	Rajupalem
Gopayapalle	Gopayapalle	Rajupalem
Kallur	Kallur	Proddatur
Kamanur	Kamanur & Chinnamarajupalle	Proddatur
Korrapadu	Korrapadu	Rajupalem
Kothapalle	Kothapalle	Proddatur
Kulur	Kulur	Rajupalem
Nanganurpalle	Nanganurpalle	Proddatur
Paidala	Paidala	Rajupalem
Parlapadu	Parlapadu	Rajupalem
Peddasettipalle	Peddasettipalle	Proddatur
Pottipadu	Chinnasettipalle	Rajupalem
Rajupalem	Rajupalem	Rajupalem
Rangasayapuram	Kothapalle	Proddatur
Regulapalle	Seethampalle	Proddatur
Tangatur	Vengalayapalle & Jangalur	Rajupalem
Thallapuram	Thallapuram	Proddatur
Thondaladinne	Eruvapalem	Rajupalem
Upparapalle	Upparapalle	Proddatur
Velavali	Velavali & Vasudevapuram	Rajupalem
Vellala	Kummaripalle	Rajupalem
Yerraguntlapalle	Seethampalle	Proddatur

## Demographics

### Number of Villages by Population Size - 2011

Less than 100	100-200	200-500	500-1000	1000-2000	2000-5000	5000-10000	10000 and Above	Total Village
0	1	2	5	6	12	3	0	29

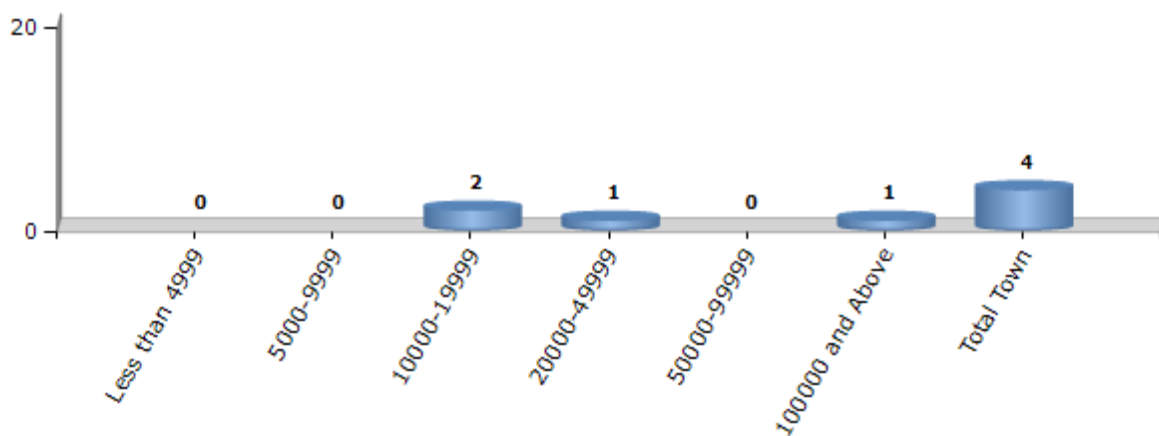
Number of Villages by Population Size - 2011



### Number of Towns by Population Size - 2011

Less than 4999	5000-9999	10000-19999	20000-49999	50000-99999	100000 and Above	Total Town
0	0	2	1	0	1	4

Number of Towns by Population Size - 2011

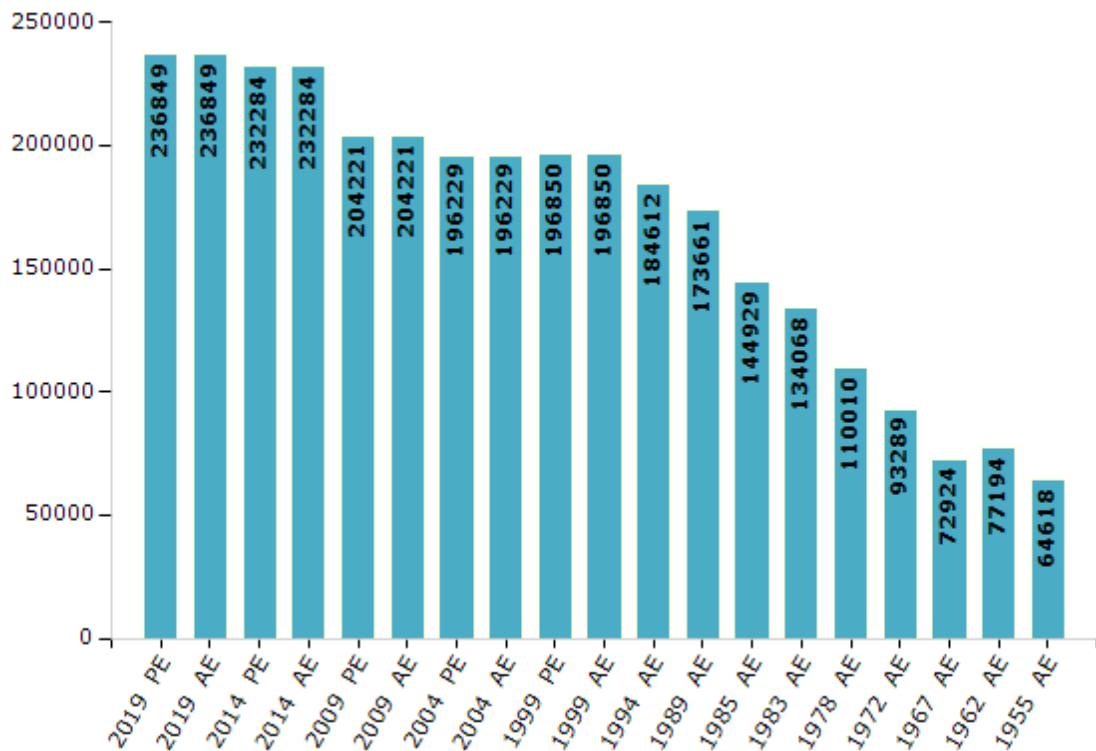


## Electoral Features

### Electors by Male & Female

Year	Male	Female	Others	Total	Year	Male	Female	Others	Total
2019 PE	115649	121159	41	236849	1994 AE	92886	91726	-	184612
2019 AE	115649	121159	41	236849	1989 AE	86395	87266	-	173661
2014 PE	113642	118623	19	232284	1985 AE	72787	72142	-	144929
2014 AE	113642	118623	19	232284	1983 AE	66754	67314	-	134068
2009 PE	98438	105783	-	204221	1978 AE	54630	55380	-	110010
2009 AE	98438	105783	-	204221	1972 AE	46456	46833	-	93289
2004 PE	95712	100517	-	196229	1967 AE	-	-	-	72924
2004 AE	95712	100517	-	196229	1962 AE	-	-	-	77194
1999 PE	97651	99199	-	196850	1957 AE	-	-	-	-
1999 AE	97651	99199	-	196850	1955 AE	-	-	-	64618

Number of Electors



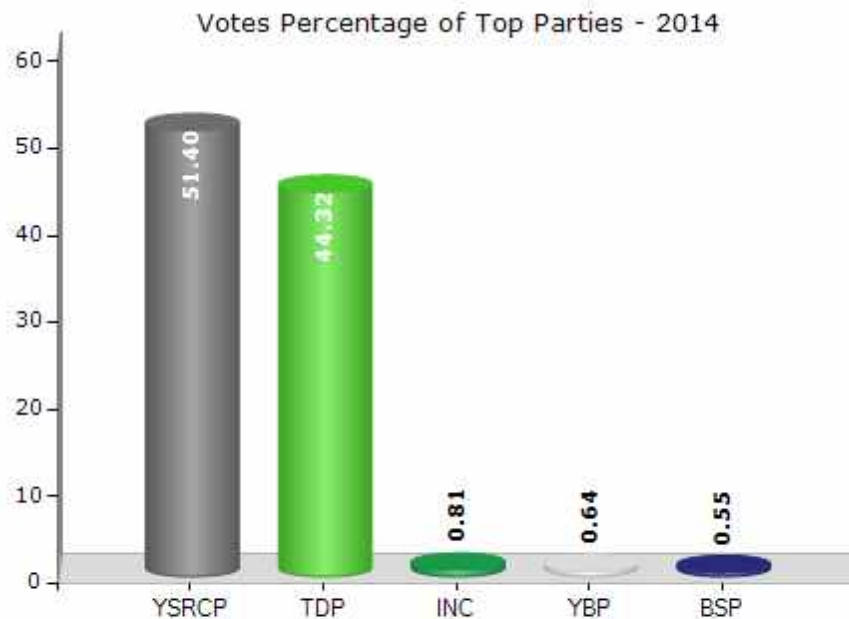
Note : AE : Assembly Election, PE : Assembly Segment of Parliamentary Election



## Historical Summary Election Results

### Summary Result of Assembly Election - 2014

Candidate Name	Party	Votes	Votes %
Rachamalla Siva Prasad Reddy	YSRCP	93866	51.4
Nandyala Varada Rajulu Reddy	TDP	80921	44.32
Gorre Srinivasulu	INC	1476	0.81
Rachamalla Guru Prasad Reddy	YBP	1168	0.64
P. Sreenivasulu	BSP	1002	0.55
Adi Suryanarayana	LSP	786	0.43
Pathakota Bangaru Muni Reddy	NCP	682	0.37
C.Sujanadevi	PPOI	405	0.22
Nooka Venkata Sanamma	JaSPa	401	0.22
Bandi Srihari	ANC	262	0.14
K.Samel	IND	236	0.13
Madasu Murali	IND	126	0.07
Kottamasi Suni Sagar	IND	92	0.05
	NOTA	1179	0.65



## Polling Station Level Election Results

### Number and Name of Polling Stations (PS) (2019 AE)

Number of Polling Stations	Name of Polling Stations	Number of Polling Stations	Name of Polling Stations
1	Gram Sachivalayam, Gopayapalli Gopayapalle	22	Z.P. High School, Eastern Room Eruvapalem
2	Mandal Parishad Primary School Vellala	23	M.P.P.S, Southern Room, Thondaladinne
3	Mandal Parishad Primary School, Paidala	24	Gram Panchayat Office Chinna Jonnavaram
4	Mandal Parishad Primary School, New Building Southern Room Kuluru	25	Mandal Parishad Primary School, Vasudevapuram Vasudevapuram H/O Velavali
5	Mandal Prashid Elementary School Uppalapadu	26	Zilla Parishad High School, Eastern Wing, Velavali
6	M.P.P. School, Daddanala	27	Zilla Parishad High School, Western Wing, Velavali
7	Mandal Parishad Primary School, Kottala H/O Tanguturu	28	Gram Sachivalayam Korrapadu
8	Zilla Parishad High School, Western Room Gadeguduru	29	Zilla Parishad High School, Southernwing, Korrapadu
9	Zilla Parishad High School, Eastern Room, Gadegudu Gadeguduru	30	Mandal Parishad Primary School, Eastern Room Korrapadu
10	Mandal Parishad Primary School, Room No. 2 Tanguturu	31	Zilla Parishad High School, Norther Wing Room Korrapadu
11	Mandal Parishad Primary School, Room No. 3 Tanguturu	32	Gram Panchayat Office Chinnasettipalle
12	Anganwadi Building Tangaturu	33	Mandal Parishad Primary School Pottipadu
13	Gram Sachivalayam, Vengalayapalli Vengalayapalli H/O Tanguturu	34	Mandal Parishad Upper Primary School, 6th Class Room, South Side Room, Chowduru.
14	Mandal Prashid Elementary School Ayyavaripalli	35	Mandal Parishad Upper Primary School, 8th Class Room, South Side Room, Chowduru. Chowduru
15	Z.P.H.S. Eastern Room, Rajupalem	36	Mandal Parishad Primary School, Western Wing Kakirenipalle
16	Z.P. High School, Western Room Rajupalem	37	Mandal Prishad Primary School, Eastern Room, Peddasettipalli. Peddasettipalli
17	Zilla Parishad High School, Southern Side, Eastern Room Arkatavemula	38	Mandal Prashid Primary School Peddasettipalli
18	Z.P. High School, Southern Side Western Room, Arkatavemula	39	Mandal Parishad Primary School, South Side Room, Narasimhapuram. Narasimhapuram H/O Peddasettipalle
19	Mandal Prashid Elementary School Somapuram	40	Mandal Prishad Upper Primary School, 1st & 2nd Class Room, Kothapeta. Kothapeta H/O Peddasettipalle
20	Z.P. High School, Nothern Room, Parlapadu	41	Mandal Parishad Primary School Sankarapuram H/O Peddasettipalle
21	Z.P. High School, Southern Room Parlapadu	42	Zilla Parishad High School, 8th Class Room, Eastern Room No. 3 Dorasanipalle

Contd....

## Polling Station Level Election Results

### Polling Station-wise Votes Secured by Overall Top Five Parties in Proddatur Assembly in Assembly Election (AE) under Kadapa Parliamentary Constituency in Andhra Pradesh (2019)

Number of Polling Station	Winner - Rachamalla Siva Prasad Reddy (YSRCP)	Runner-up - Mallela Linga Reddy (TDP)	3rd - Gorre Srinivasulu (INC)	4th - Enja Soma Sekhar Reddy (JnP)	5th - Kovvuru Bala Chandra Reddy (BJP)	NOTA	Other	Total Votes Secured
36	329	185	3	2	1	6	2	528
37	272	353	9	5	5	4	3	651
38	409	107	3	6	8	3	2	538
39	364	474	12	9	10	5	1	875
40	417	414	11	3	14	18	1	878
41	583	387	10	3	10	7	11	1011
42	487	283	8	9	15	6	5	813
43	173	173	3	2	2	2	3	358
44	168	107	2	10	2	2	0	291
45	446	405	18	16	11	6	2	904
46	343	273	10	5	7	3	3	644
47	386	176	9	5	6	3	2	587
48	536	280	11	4	9	9	4	853
49	610	218	13	8	9	9	3	870
50	573	258	6	9	9	12	5	872
51	646	272	18	13	10	5	2	966
52	213	98	3	3	2	2	1	322
53	482	412	5	10	8	6	5	928
54	654	401	17	16	11	3	4	1106
55	746	288	25	15	22	6	4	1106
56	496	345	6	16	11	5	5	884
57	579	365	9	20	13	7	14	1007
58	239	139	4	4	6	5	1	398
59	415	271	12	8	14	9	5	734
60	219	161	4	5	4	1	1	395
61	506	330	2	26	12	7	4	887
62	524	306	8	11	9	8	2	868
63	288	160	2	6	7	4	1	468
64	334	141	6	10	11	3	2	507
65	311	249	7	5	7	6	4	589
66	249	144	5	3	1	1	1	404
67	500	310	18	17	7	7	5	864
68	446	179	4	3	3	6	6	647
69	666	222	9	8	21	8	4	938
70	413	161	6	9	9	9	0	607

Contd....

## Polling Station Level Election Results

### Winner, Runner-up and 3rd Party Position & Winning Margin According to Polling Stations in Proddatur Assembly in Assembly Election (AE) under Kadapa Parliamentary Constituency in Andhra Pradesh (2019)

Polling Station Number	Winner Party	Winner Votes (%)	Runner-up Party	Runner-up Votes (%)	Winning Margin Votes (%)	Third Party	Third Party Votes (%)	Other Votes (%)
75	YSRCP	531 (72.34)	TDP	163 (22.21)	368 (50.13)	JnP	18 (2.45)	22 (3)
76	YSRCP	581 (63.36)	TDP	290 (31.62)	291 (31.74)	INC	22 (2.4)	24 (2.62)
77	YSRCP	697 (68.6)	TDP	288 (28.35)	409 (40.25)	JnP	12 (1.18)	19 (1.87)
78	YSRCP	398 (66)	TDP	174 (28.86)	224 (37.14)	INC	11 (1.82)	20 (3.32)
79	YSRCP	390 (70.4)	TDP	134 (24.19)	256 (46.21)	BJP	10 (1.81)	20 (3.61)
80	YSRCP	580 (74.07)	TDP	175 (22.35)	405 (51.72)	INC	10 (1.28)	18 (2.3)
81	YSRCP	490 (66.13)	TDP	215 (29.01)	275 (37.12)	JnP	10 (1.35)	26 (3.51)
82	YSRCP	507 (70.32)	TDP	181 (25.1)	326 (45.22)	JnP	9 (1.25)	24 (3.33)
83	YSRCP	663 (59.14)	TDP	383 (34.17)	280 (24.97)	JnP	30 (2.68)	45 (4.01)
84	YSRCP	316 (67.09)	TDP	111 (23.57)	205 (43.52)	JnP	19 (4.03)	25 (5.31)
85	YSRCP	526 (64.3)	TDP	239 (29.22)	287 (35.08)	INC	16 (1.96)	37 (4.52)
86	YSRCP	431 (51.07)	TDP	366 (43.36)	65 (7.71)	INC	16 (1.9)	31 (3.67)
87	YSRCP	282 (51.09)	TDP	234 (42.39)	48 (8.7)	JnP	11 (1.99)	25 (4.53)
88	TDP	253 (49.61)	YSRCP	220 (43.14)	33 (6.47)	BJP	13 (2.55)	24 (4.71)
89	YSRCP	294 (52.69)	TDP	228 (40.86)	66 (11.83)	JnP	18 (3.23)	18 (3.23)
90	YSRCP	308 (49.04)	TDP	254 (40.45)	54 (8.59)	INC	31 (4.94)	35 (5.57)
91	YSRCP	336 (53.85)	TDP	247 (39.58)	89 (14.27)	JnP	18 (2.88)	23 (3.69)
92	YSRCP	329 (50.31)	TDP	281 (42.97)	48 (7.34)	JnP	12 (1.83)	32 (4.89)
93	YSRCP	476 (55.54)	TDP	340 (39.67)	136 (15.87)	JnP	17 (1.98)	24 (2.8)
94	YSRCP	336 (51.06)	TDP	279 (42.4)	57 (8.66)	JnP	13 (1.98)	30 (4.56)
95	YSRCP	307 (49.84)	TDP	252 (40.91)	55 (8.93)	JnP	25 (4.06)	32 (5.19)
96	YSRCP	290 (49.49)	TDP	259 (44.2)	31 (5.29)	INC	11 (1.88)	26 (4.44)
97	TDP	511 (48.34)	YSRCP	499 (47.21)	12 (1.13)	JnP	15 (1.42)	32 (3.03)
98	YSRCP	462 (53.1)	TDP	343 (39.43)	119 (13.67)	JnP	22 (2.53)	43 (4.94)
99	YSRCP	336 (49.19)	TDP	295 (43.19)	41 (6)	JnP	22 (3.22)	30 (4.39)
100	YSRCP	450 (46.83)	TDP	412 (42.87)	38 (3.96)	BJP	22 (2.29)	77 (8.01)
101	YSRCP	409 (50.31)	TDP	341 (41.94)	68 (8.37)	INC	20 (2.46)	43 (5.29)
102	YSRCP	205 (46.49)	TDP	199 (45.12)	6 (1.37)	INC	18 (4.08)	19 (4.31)
103	TDP	412 (50.24)	YSRCP	368 (44.88)	44 (5.36)	BJP	12 (1.46)	28 (3.41)
104	YSRCP	377 (47.84)	TDP	353 (44.8)	24 (3.04)	BJP	18 (2.28)	40 (5.08)
105	YSRCP	343 (48.04)	TDP	328 (45.94)	15 (2.1)	JnP	20 (2.8)	23 (3.22)
106	TDP	423 (53.54)	YSRCP	332 (42.03)	91 (11.51)	JnP	18 (2.28)	17 (2.15)
107	TDP	324 (50.78)	YSRCP	281 (44.04)	43 (6.74)	JnP	11 (1.72)	22 (3.45)
108	TDP	446 (46.85)	YSRCP	438 (46.01)	8 (0.84)	INC	21 (2.21)	47 (4.94)
109	YSRCP	415 (47.65)	TDP	396 (45.46)	19 (2.19)	INC	16 (1.84)	44 (5.05)
110	TDP	276 (47.26)	YSRCP	275 (47.09)	1 (0.17)	BJP	10 (1.71)	23 (3.94)
111	TDP	412 (54.07)	YSRCP	309 (40.55)	103 (13.52)	JnP	15 (1.97)	26 (3.41)

Contd....

## Socio-Economic Amenities - Rural

### Access to Education Facilities

Particulars	Number of Villages (% of Population)				
	Available	Not Available	If Not Available (Distance of Nearest Facility)		
			A	B	C
Govt. Primary School	28 (99)	1 (1)	1 (1)	0 (0)	0 (0)
Private Primary School	4 (20)	25 (80)	0 (0)	0 (0)	0 (0)
Govt. Middle School	19 (89)	10 (11)	9 (10)	1 (0)	0 (0)
Private Middle School	3 (16)	26 (84)	0 (0)	0 (0)	0 (0)
Govt. Secondary School	12 (62)	17 (38)	5 (6)	10 (26)	1 (2)
Private Secondary School	3 (16)	26 (84)	0 (0)	0 (0)	0 (0)
Govt. Senior Secondary School	1 (6)	28 (94)	1 (13)	12 (44)	15 (37)
Private Senior Secondary School	0 (0)	29 (100)	0 (0)	0 (0)	0 (0)
Govt. Arts and Science Degree College	0 (0)	29 (100)	1 (6)	12 (44)	15 (37)
Private Arts and Science Degree College	1 (13)	28 (87)	0 (0)	0 (0)	0 (0)
Govt. Engineering College	0 (0)	29 (100)	0 (0)	0 (0)	0 (0)
Private Engineering College	1 (7)	28 (93)	2 (10)	10 (45)	16 (37)
Govt. Medicine College	0 (0)	29 (100)	0 (0)	0 (0)	0 (0)
Private Medicine College	0 (0)	29 (100)	0 (0)	0 (0)	29 (100)
Govt. Management Institute	0 (0)	29 (100)	0 (0)	0 (0)	0 (0)
Private Management Institute	1 (7)	28 (93)	2 (10)	10 (45)	16 (37)
Govt. Polytechnic	0 (0)	29 (100)	2 (20)	12 (44)	15 (37)
Private Polytechnic	0 (0)	29 (100)	0 (0)	0 (0)	0 (0)
Govt. Vocational Training School/ITI	0 (0)	29 (100)	2 (20)	12 (44)	15 (37)
Private Vocational Training School/ITI	0 (0)	29 (100)	0 (0)	0 (0)	0 (0)
Govt. Non Formal Training Centre	0 (0)	29 (100)	2 (20)	12 (44)	15 (37)
Private Non Formal Training Centre	0 (0)	29 (100)	0 (0)	0 (0)	0 (0)
Govt. School For Disabled	0 (0)	29 (100)	0 (0)	0 (0)	29 (100)
Private School For Disabled	0 (0)	29 (100)	0 (0)	0 (0)	0 (0)
Government Others	0 (0)	29 (100)	0 (0)	0 (0)	0 (0)
Private Others	0 (0)	29 (100)	0 (0)	0 (0)	0 (0)

Note : Distance A : Less than 5 km; B : Between 5-10 km; C : 10+ km.; Source : Data Analysis is based on 2011 Census.

## DISCLAIMER

The Terms of Use and Disclaimer of Datanet India Private Limited (hereinafter referred to as "Datanet") for use of this analysis report of **Proddatur Assembly Constituency (Proddatur Vidhan Sabha)** :-

1. **Assembly Factbook™** is a Registered Trade Mark owned by Datanet.
2. All the maps are sketched and graphical representation only and have not been drawn to the scale and also not to represent the actual geographical area or boundary of the unit.
3. The data for the aforesaid analysis is based on authentic sources and has been culled from the various publications of Census, CSO and NSSO for district and block level data, various central and state government departments, Central & State Elections Commissions and the concerned Returning Officers' releases, Electoral Rolls, Election results and allied publications, internal assessment, surveys, estimates and analysis. Therefore, certain adjustment of data at micro level may have been done to arrive closer to the macro data.
4. Data have been provided on an "As Is" and "As AVAILABLE" basis
5. The colours shown in the maps or diagram and charts of a particular party, alliance or AC are indicative and do not represent them.
6. This publication which includes maps, sheets, graphs and data would be the property under copyright of Datanet only. The user may use these for its internal study, analysis and research purposes. It's public display, re-selling or any commercial uses by the user are not allowed.
7. Datanet has taken due care and caution in compilation and processing of data and allied information, but does not guarantee the accuracy, adequacy or completeness of any information/analysis and will be not responsible for any errors or omissions or for the results obtained from the use of such information/analysis.
8. All the contents for the publication have been culled from various authentic sources and Datanet reasonably believes such sources to be reliable, but does not make any representations, express or implied as to the accuracy or fitness of use of such information. The information or contents of the information/analysis do not constitute advice and should not be relied upon in making (or refraining from making) any decision. Any reliance placed upon the information provided by Datanet is the sole responsibility and strictly at the user's risk.
9. In no event will Datanet be liable for any damages (including, without limitation, damages for loss of business projects, or loss of profits) arising in contract, tort or otherwise from the use of or inability to use any of its contents, or from any action taken (or refrained from being taken) as a result of using the analysis or any of its contents. Datanet its directors, owners, editors, officials, employees, distributor and agents or any associate will not be liable for any errors in the information contained or any consequences arising from the use of the contents of the provided information/analysis.
10. If any provision of these terms and conditions is held invalid or illegal or unenforceable for any reason by any court of competent jurisdiction, such provision shall be severed and the remainder of provisions of the terms and conditions shall continue in full force and effect as if the Term of Use had been executed with the invalid, illegal or unenforceable provision eliminated.
11. If there are any discrepancies in the information provided, please bring it to attention of Datanet for suitable rectification measures.

**Buy Online This Complete Book At  
Datanet India eBooks Store**

[www.indiastatpublications.com](http://www.indiastatpublications.com)

or go directly at

[http://www.indiastatpublications.com/  
Assembly\\_factbook/Andhra\\_Pradesh/Kadapa/Proddatur](http://www.indiastatpublications.com/Assembly_factbook/Andhra_Pradesh/Kadapa/Proddatur)

 **india**stat**elections**

ISBN 978-93-87415-99-7



9 789387 415997