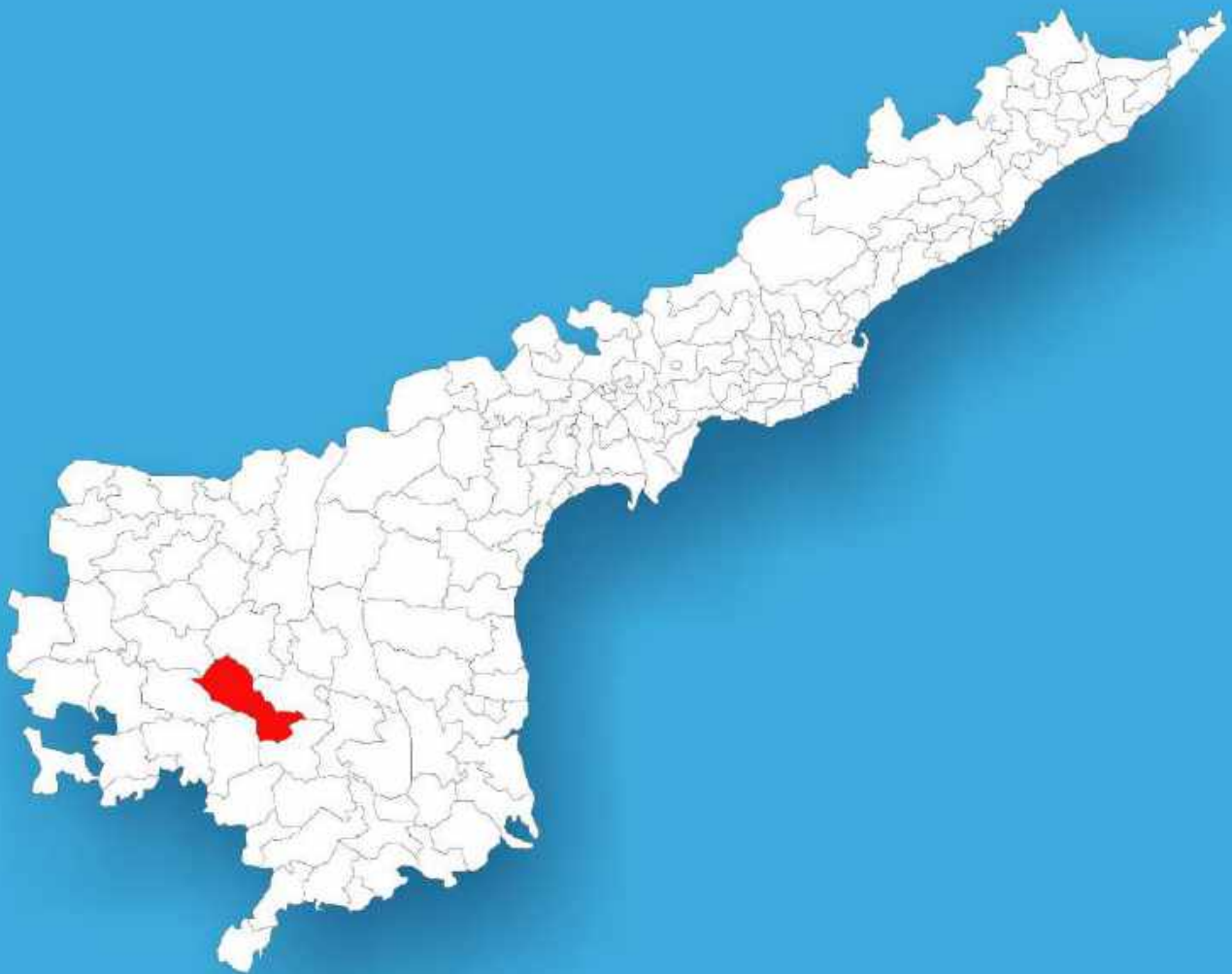




Andhra Pradesh

# Assembly Factbook™

Pulivendla Assembly Constituency



Key Electoral Data of Pulivendla  
Assembly Constituency (Vidhan Sabha)

Andhra Pradesh

# **Assembly Factbook™**

Pulivendla Assembly Constituency



Pulivendla Vidhan Sabha

## **Editor & Director**

Dr. R.K. Thukral

## **Research Editor**

Dr. Shafeeq Rahman

## **Compiled, Researched and Published by Datanet India Pvt. Ltd.**

D-100, 1st Floor,

Okhla Industrial Area, Phase-I,  
New Delhi- 110020.

Ph.: 91-11- 43580781-84

Email : support@indiastatpublications.com

Website : www.indiastatelections.com

## **Online Book Store :**

www.indiastatpublications.com

**Report No. :** AFB/AP-129-0125

**ISBN :** 978-93-86683-08-3

**First Edition :** January, 2018

**Eighth Updated Edition :** January, 2025

**Price :** Rs. 11500/-

US\$ 310

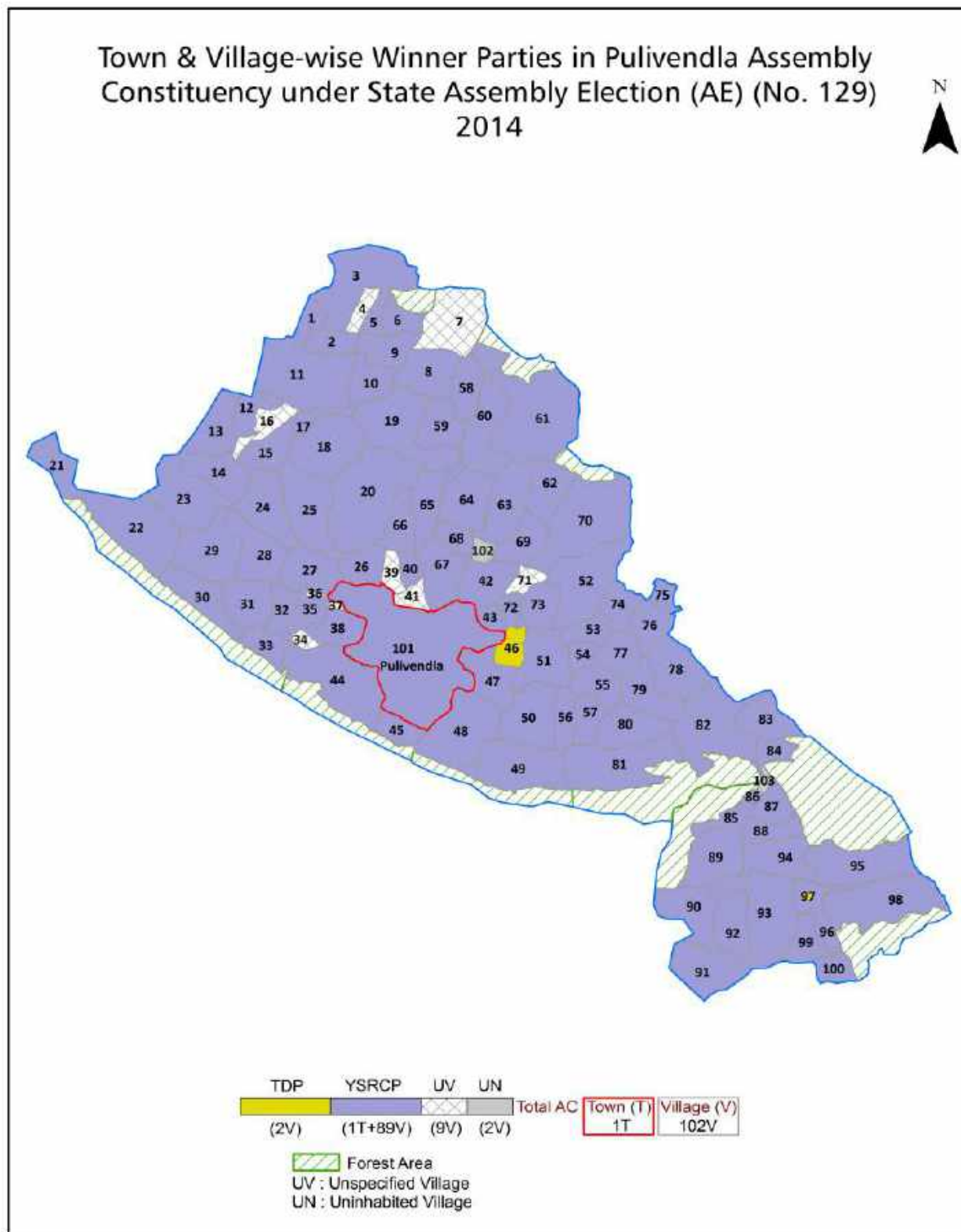
**© Datanet India Pvt. Ltd.**

All rights reserved. No part of this book may be reproduced, stored in a retrieval system or transmitted in any form or by any means, mechanical photocopying, photographing, scanning, recording or otherwise without the prior written permission of the publisher. Please refer to Disclaimer at page no. 234 for the use of this publication.

Printed in India

No.	Particulars	Page No.
	<b>Introduction</b>	
1	Assembly Constituency - (Vidhan Sabha) at a Glance   Features of Assembly as per Delimitation Commission of India (2008)	1-2
	<b>Location and Political Maps</b>	
2	Location Map   Boundaries of Assembly Constituency - (Vidhan Sabha) in District   Boundaries of Assembly Constituency under Parliamentary Constituency - (Lok Sabha)   Town & Village-wise Winner Parties- 2024-PE, 2024-AE, 2019-PE, 2019-AE, 2014-PE, 2014-AE, 2009-PE and 2009-AE	3-11
	<b>Administrative Setup (2011)</b>	
3	District   Sub-district   Towns   Villages   Inhabited Villages   Uninhabited Villages   Village Panchayat   Intermediate Panchayat	12-18
	<b>Demographics (2011)</b>	
4	Population   Households   Rural/Urban Population   Towns and Villages by Population Size   Sex Ratio (Total & 0-6 Years)   Religious Population   Social Population   Literacy Rate	19-20
	<b>Electoral Features</b>	
5	Important Dates of Last Elections Held   Electors by Gender   Service Electors   Voters   Voters Turnout   Polling Stations & Average Number of Electors per Polling Station   Electors by Age Group   Present Elected Representatives	21-26
	<b>Historical Summary Election Results</b>	
6	Vote Share of Major Parties   Winning Margin (Number & Percentage   Polarity of Parties   Summary Result of Assembly Segment of Parliamentary Elections 2024, 2019, 2014, 2009, 2004 and 1999   Summary Result of Assembly Elections 2024, 2019, 2014, 2009, 2004, 1999, 1994, 1989, 1985, 1983, 1978, 1972, 1967, 1962 and 1955	27-49
	<b>Polling Station Level Election Results</b>	
7	Name and Number of Polling Station 2024-PE, 2024-AE, 2019-PE, 2019-AE, 2014-PE, 2014-AE, 2009-PE and 2009-AE   Polling Station-wise Electoral, Voter & Voter Turnout 2024-PE, 2024-AE, 2019-PE, 2019-AE, 2014-PE, 2014-AE, 2009-PE and 2009-AE   Polling Station wise Elections Results 2024-PE, 2024-AE, 2019-PE, 2019-AE, 2014-PE, 2014-AE, 2009-PE and 2009-AE	50-212
	<b>Share of Assembly Constituency</b>	
8	Share of Assembly Constituency - (Vidhan Sabha) in State, District and Parliamentary Constituency - (Lok Sabha)	213
	<b>Socio-Economic Amenities (2011)</b>	
9	Access to Administrative Units   Agricultural, Manufacturing and Industrial Commodities   Demographic Indicators   Education   Health & Manpower   Drinking Water Supply   Sanitation   Entertainment and Recreations Infrastructure   Power   Food Allocation Distribution and Marketing of Agriculture Commodities Infrastructure   Transport and Road Infrastructure   Communication   Banking and Financial Services   Land Use   Irrigation Source	215-229
10	<b>Abbreviation &amp; Sources</b>	231-232
11	<b>Disclaimer</b>	234

## Location & Political Map



## Administrative Setup

### List of Village Panchayat & Intermediate Panchayat (Block) Name - 2011

Village Name	Village Panchayat Name	Intermediate Panchayat Name
Addalamarri	Addalamarri	Chakrayapet
Agadur	Agadur	Thondur
Agraharam	Simhadripuram	Simhadripuram
Alavalapadu	Alavalapadu	Vempalle
Alireddipalle	Alireddipalle	Vempalle
Ambakapalle	Ambakapalle	Lingala
Ankalammagudur	Ankalammagudur	Simhadripuram
Atchavalle	Atchavalle	Pulivendla
Balapanur	Balapanur, Bojjayypalle, Kovaramguttapalle & Kambali	Simhadripuram
Bhadrapalle	Bhadrapalle	Thondur
Bidinamcherla	Bidinamcherla & B.Cherlopalle	Simhadripuram
Bonala	Bonala	Lingala
Buchupalle	Buchupalle & Bodduvaripalle	Thondur
Chagaleru	Chagaleru	Vemula
Chakrayapet	Chakrayapet	Chakrayapet
Chavvaripalle	Chavvaripalle	Simhadripuram
Chilekampalle	Chilekampalle	Chakrayapet
Chinnakudala	Chinnakudala	Lingala
Chintalajutur	Chintalajutur	Vemula
Devathapuram	Theliki	Simhadripuram
Dondlavagu	Dondlavagu	Lingala
Duddekunta	Duddekunta	Simhadripuram
Erraballe	Erraballe & E.Kothapalle	Pulivendla
Errabommanapalle	Errabommanapalle	Chakrayapet
Gandikovvur	Gandikovvur	Chakrayapet
Gollalagudur	Gollalagudur	Vemula
Gondipalle	Gondipalle	Vemula
Gotlamitta	Gangarapuvandla Palle & Gaddamvaripalle	Chakrayapet
Gotur	Gotur	Thondur

Contd....

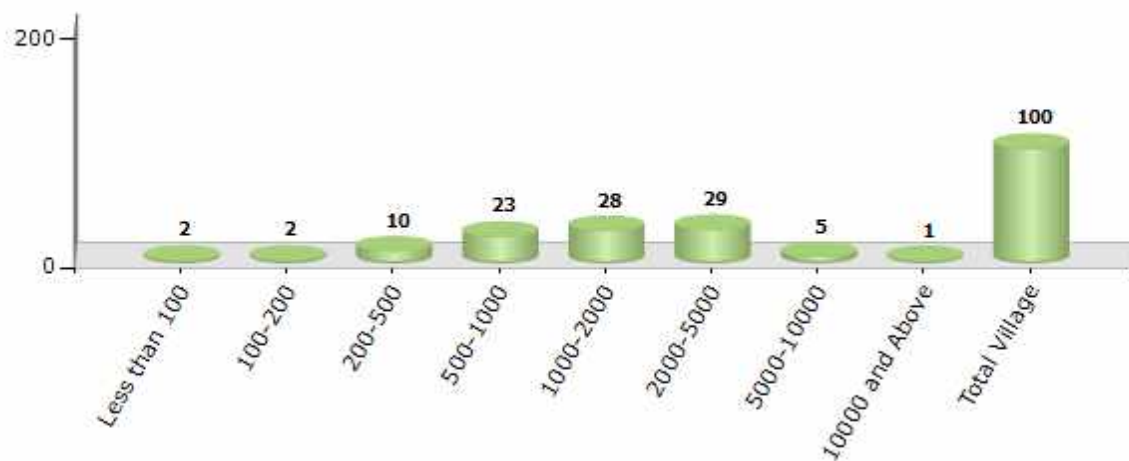


## Demographics

### Number of Villages by Population Size - 2011

Less than 100	100-200	200-500	500-1000	1000-2000	2000-5000	5000-10000	10000 and Above	Total Village
2	2	10	23	28	29	5	1	100

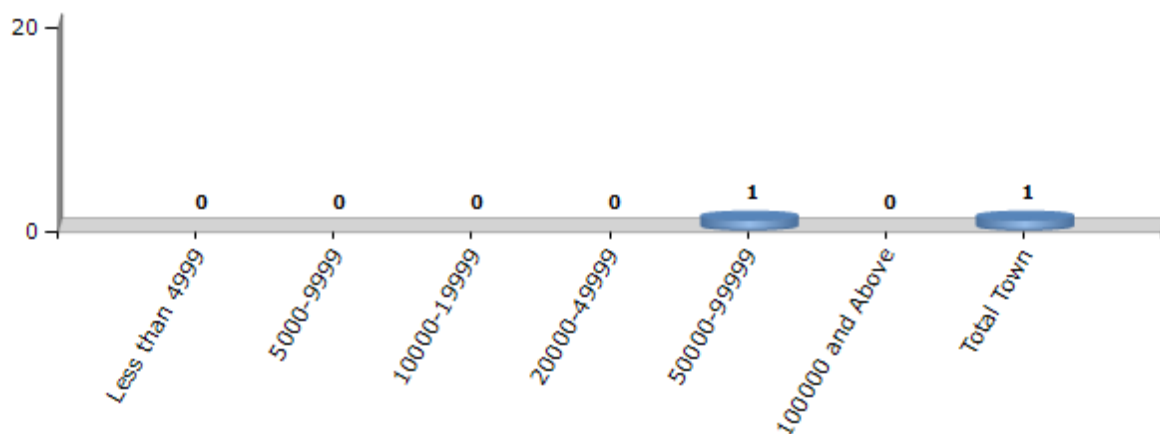
Number of Villages by Population Size - 2011



### Number of Towns by Population Size - 2011

Less than 4999	5000-9999	10000-19999	20000-49999	50000-99999	100000 and Above	Total Town
0	0	0	0	1	0	1

Number of Towns by Population Size - 2011

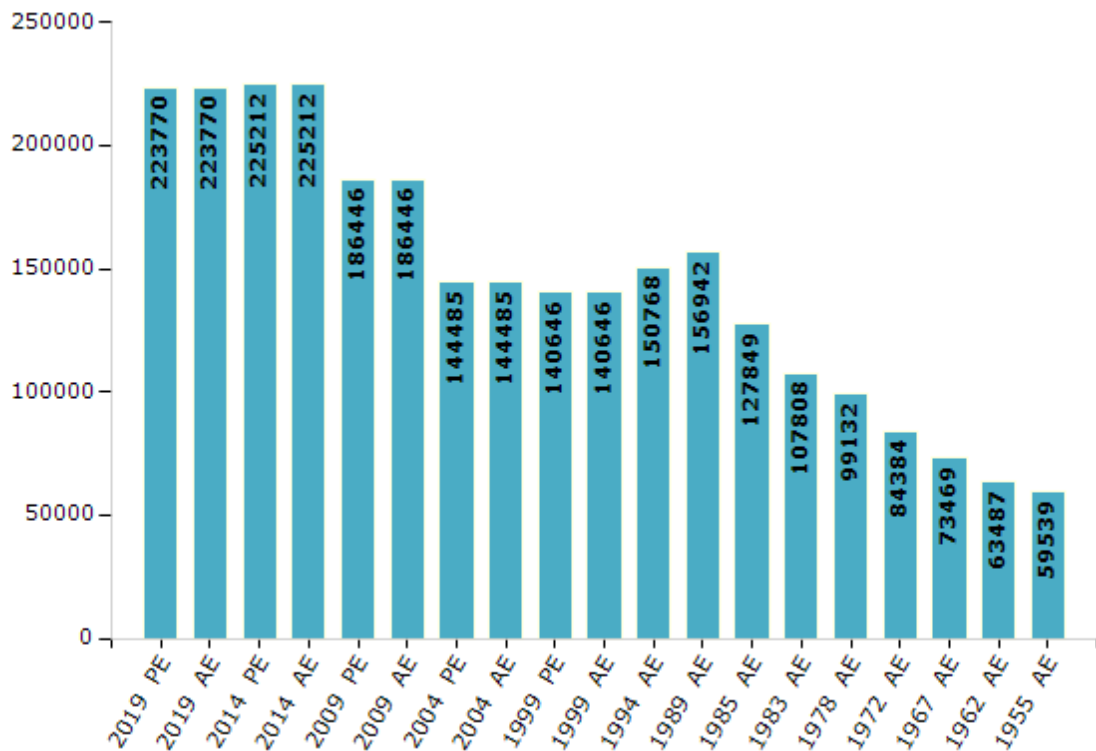


## Electoral Features

### Electors by Male & Female

Year	Male	Female	Others	Total	Year	Male	Female	Others	Total
2019 PE	109945	113809	16	223770	1994 AE	75854	74914	-	150768
2019 AE	109945	113809	16	223770	1989 AE	78456	78486	-	156942
2014 PE	111284	113917	11	225212	1985 AE	64093	63756	-	127849
2014 AE	111284	113917	11	225212	1983 AE	53934	53874	-	107808
2009 PE	91358	95088	-	186446	1978 AE	50301	48831	-	99132
2009 AE	91358	95088	-	186446	1972 AE	43108	41276	-	84384
2004 PE	70977	73508	-	144485	1967 AE	-	-	-	73469
2004 AE	70977	73508	-	144485	1962 AE	-	-	-	63487
1999 PE	70365	70281	-	140646	1957 AE	-	-	-	-
1999 AE	70365	70281	-	140646	1955 AE	-	-	-	59539

Number of Electors



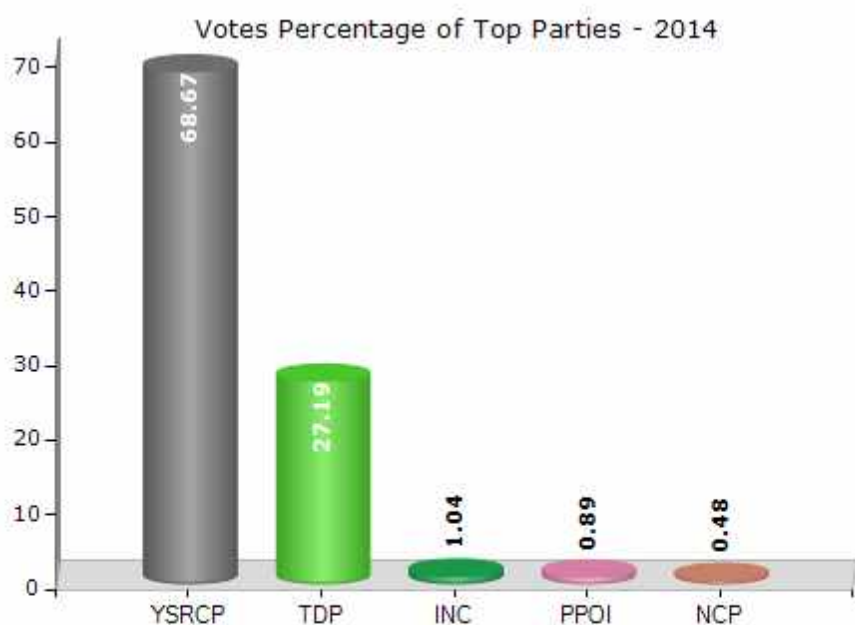
**Note :** AE : Assembly Election, PE : Assembly Segment of Parliamentary Election



## Historical Summary Election Results

### Summary Result of Assembly Election - 2014

Candidate Name	Party	Votes	Votes %
Y.S.Jagan Mohan Reddy	YSRCP	124576	68.67
Venkata Satish Kumar Reddy Singareddy	TDP	49333	27.19
Kondreddy.Rajagopalreddy	INC	1884	1.04
Gavireddy Rameswara Reddy	PPOI	1613	0.89
Siva Sankar Reddy.Devireddy	NCP	865	0.48
Tugutla Raghava Reddy	RJD	625	0.34
Krishna Dantaluru	RLD	346	0.19
Yadativivekanandareddy Yadav	SP	321	0.18
Singham Ramakrishna Reddy	JaSPa	279	0.15
Pedda Yerikala Reddy Yadiki	IND	195	0.11
Koneti Anjaneyulu	IND	170	0.09
Rajula Bhaskar Reddy	LJP	132	0.07
R.Srinivasulu	RPC(S)	130	0.07
Komma Siva Chandra Reddy	IND	128	0.07
	NOTA	811	0.45



## Polling Station Level Election Results

### Number and Name of Polling Stations (PS) (2019 AE)

Number of Polling Stations	Name of Polling Stations	Number of Polling Stations	Name of Polling Stations
1	MppSchool New Building (R And R Center) Paidipalem	22	Z.P.H. School, 9th Classroom Telugu Medium, New Building, Simhadripuram
2	Mandal Parishad Ele. School New Building Chavvaripalle	23	Z.P.H. School, 9th Class English Medium, New Building, Simhadripuram
3	M.P.P.S.New Building, Nandyalampalle	24	Zphs, Southsen Side, New Beilding Gurujala Gurijala
4	M.P.U.P. School Jangamreddypalli	25	Zphs Middle Room Gurijala
5	M.P.P. School New Building Teliki	26	M .P.U, P.S, .S-Room Bidnamcherla Bidanamcherla
6	M.P.P. School, South Room, Sunkesula	27	M.P.U.P. School North Side New Building, Bidinamcherla Bidunamcherla
7	Z.P.H. S, New Building 9th Class Room Ravulakolanu	28	M.P.P.S. B. Cherlopalli
8	M.P.P.Ele. School, New Building Y. Kothapalle Y. Kothapalli	29	Zphs New Building Room No. 1 Himakuntla
9	M.P.U.P. School N-Side Room .Kasanooru	30	Zphs, 10th Class Room Ankalammaguduru
10	Mppes, Agaraharam Agraharam	31	M.P.Ele. School, Sc Colony Ankalammaguduru, MpEle. School
11	M.P.U.P. School Musalreddi Gari Palle	32	Zphs, East Side Room .Kovaramgutta Palle
12	M.P.U, P.S.New Building, Duddekunta	33	ZphSchool West Side Room .Kovaramguttapalle H/O. Balapanooru
13	Mp Ele. School, New Building .Kaamballe	34	M.P.U.P. School, Middle Room Bojjayapalle H/O. Balapanooru
14	Mp Ele. School, New Building Lomada	35	Zillaparishad High School Eastern Wing, Balapanuru Balapanooru
15	M.P.Ele. School, New Building, Kadapanagayapalli Kadapanagayyapalli	36	Zphs New Building East Side Room Balapanooru
16	Mp Ele. School, 5th Class Simhadripuram	37	M.P.Ele. School Sc Colony Balapanuru
17	M.P.P. School, Second Class Room, Simhadripuram	38	M.P.U.P. School, Old Building, 5th Class Room, Kamasamudram .Kamasamudram
18	Govt. Social Welfare Girls Hostel, Dining Hall Simhadripuram	39	Bpep Building Ramapuram
19	Govt. Social Welfare Girls Hostel, Left Side of The Dining Hall Room No. 2 Simhadripuram	40	Mp.Ele. School Intiobaipalli
20	M.P.P. School, Harijanawada, Simhadripuram	41	M.P.P. School, N-Wing New Building, Bonala
21	Z.P.H.S, 10th Class English Medium Room Simhadripuram	42	M.P.P. School, S-Wing New Building, Bonala

Contd....

## Polling Station Level Election Results

### Polling Station-wise Votes Secured by Overall Top Five Parties in Pulivendla Assembly in Assembly Election (AE) under Kadapa Parliamentary Constituency in Andhra Pradesh (2019)

Number of Polling Station	Winner - Y S Jagan Mohan Reddy (YSRCP)	Runner-up - Satish Reddy Singa Reddy (TDP)	3rd - Pedaballi Sushma (BJP)	4th - Veluru Srinivasa Reddy (INC)	5th - T. Raghava Reddy (IND)	NOTA	Other	Total Votes Secured
36	680	111	5	1	2	11	0	810
37	303	79	4	0	0	5	0	391
38	619	183	8	7	6	20	3	846
39	202	60	1	0	0	3	0	266
40	189	112	3	1	2	2	2	311
41	632	251	9	6	0	6	3	907
42	183	50	0	4	0	3	0	240
43	550	97	4	0	1	17	2	671
44	719	204	5	7	2	13	7	957
45	434	70	5	1	0	8	4	522
46	317	260	1	5	2	8	2	595
47	262	236	6	3	2	2	0	511
48	503	326	2	3	0	24	14	872
49	189	183	1	4	2	2	3	384
50	520	8	0	0	0	1	1	530
51	527	21	5	1	0	3	1	558
52	329	47	5	3	1	18	3	406
53	611	147	3	6	1	7	10	785
54	855	67	7	1	0	12	10	952
55	148	14	2	1	0	1	0	166
56	699	150	4	1	0	5	1	860
57	611	164	7	2	1	8	1	794
58	554	97	3	7	0	5	1	667
59	590	211	4	6	3	12	2	828
60	771	174	8	4	1	19	2	979
61	501	85	5	4	0	10	4	609
62	812	105	3	3	0	4	4	931
63	737	139	3	5	1	23	2	910
64	490	80	2	0	0	6	1	579
65	500	82	4	4	1	6	0	597
66	443	69	4	4	1	3	1	525
67	431	87	5	6	1	9	3	542
68	852	90	12	3	0	8	3	968
69	631	183	16	4	1	15	3	853
70	664	99	6	6	1	10	3	789

Contd....

## Polling Station Level Election Results

**Winner, Runner-up and 3rd Party Position & Winning Margin According to Polling Stations in Pulivendla Assembly in Assembly Election (AE) under Kadapa Parliamentary Constituency in Andhra Pradesh (2019)**

Polling Station Number	Winner Party	Winner Votes (%)	Runner-up Party	Runner-up Votes (%)	Winning Margin Votes (%)	Third Party	Third Party Votes (%)	Other Votes (%)
75	YSRCP	387 (73.85)	TDP	127 (24.24)	260 (49.61)	INC	4 (0.76)	6 (1.15)
76	YSRCP	730 (76.04)	TDP	192 (20)	538 (56.04)	BJP	9 (0.94)	29 (3.02)
77	YSRCP	535 (79.14)	TDP	126 (18.64)	409 (60.5)	INC	7 (1.04)	8 (1.18)
78	YSRCP	351 (71.49)	TDP	134 (27.29)	217 (44.2)	BJP	2 (0.41)	4 (0.81)
79	YSRCP	482 (76.03)	TDP	132 (20.82)	350 (55.21)	INC	6 (0.95)	14 (2.21)
80	YSRCP	796 (85.5)	TDP	125 (13.43)	671 (72.07)	INC	3 (0.32)	7 (0.75)
81	YSRCP	507 (84.36)	TDP	77 (12.81)	430 (71.55)	INC	7 (1.16)	10 (1.66)
82	YSRCP	450 (87.21)	TDP	64 (12.4)	386 (74.81)	BJP	1 (0.19)	1 (0.19)
83	YSRCP	845 (84.42)	TDP	138 (13.79)	707 (70.63)	INC	9 (0.9)	9 (0.9)
84	YSRCP	470 (76.55)	TDP	135 (21.99)	335 (54.56)	INC	4 (0.65)	5 (0.81)
85	YSRCP	441 (73.75)	TDP	139 (23.24)	302 (50.51)	INC	9 (1.51)	9 (1.51)
86	YSRCP	563 (79.3)	TDP	131 (18.45)	432 (60.85)	BJP	5 (0.7)	11 (1.55)
87	YSRCP	249 (71.14)	TDP	94 (26.86)	155 (44.28)	INC	3 (0.86)	4 (1.14)
88	YSRCP	485 (71.96)	TDP	180 (26.71)	305 (45.25)	BJP	3 (0.45)	6 (0.89)
89	YSRCP	501 (76.26)	TDP	133 (20.24)	368 (56.02)	BJP	5 (0.76)	18 (2.74)
90	YSRCP	584 (79.89)	TDP	133 (18.19)	451 (61.7)	BJP	5 (0.68)	9 (1.23)
91	YSRCP	764 (82.06)	TDP	145 (15.57)	619 (66.49)	INC	10 (1.07)	12 (1.29)
92	YSRCP	925 (83.94)	TDP	157 (14.25)	768 (69.69)	BJP	3 (0.27)	17 (1.54)
93	YSRCP	536 (76.03)	TDP	143 (20.28)	393 (55.75)	INC	6 (0.85)	20 (2.84)
94	YSRCP	615 (87.48)	TDP	78 (11.1)	537 (76.38)	PRSH	2 (0.28)	8 (1.14)
95	YSRCP	573 (87.88)	TDP	60 (9.2)	513 (78.68)	BJP	4 (0.61)	15 (2.3)
96	YSRCP	438 (75.78)	TDP	123 (21.28)	315 (54.5)	INC	7 (1.21)	10 (1.73)
97	YSRCP	684 (75.83)	TDP	187 (20.73)	497 (55.1)	BJP	6 (0.67)	25 (2.77)
98	YSRCP	814 (73.6)	TDP	256 (23.15)	558 (50.45)	INC	9 (0.81)	27 (2.44)
99	YSRCP	722 (89.36)	TDP	76 (9.41)	646 (79.95)	INC	7 (0.87)	3 (0.37)
100	YSRCP	406 (82.19)	TDP	80 (16.19)	326 (66)	BJP	1 (0.2)	7 (1.42)
101	YSRCP	342 (74.03)	TDP	108 (23.38)	234 (50.65)	BJP	3 (0.65)	9 (1.95)
102	YSRCP	546 (77.12)	TDP	134 (18.93)	412 (58.19)	BJP	16 (2.26)	12 (1.69)
103	YSRCP	488 (74.96)	TDP	151 (23.2)	337 (51.76)	INC	4 (0.61)	8 (1.23)
104	YSRCP	527 (74.12)	TDP	169 (23.77)	358 (50.35)	INC	7 (0.98)	8 (1.13)
105	YSRCP	460 (78.23)	TDP	112 (19.05)	348 (59.18)	BJP	4 (0.68)	12 (2.04)
106	YSRCP	584 (75.94)	TDP	174 (22.63)	410 (53.31)	INC	5 (0.65)	6 (0.78)
107	YSRCP	632 (76.14)	TDP	167 (20.12)	465 (56.02)	INC	5 (0.6)	26 (3.13)
108	YSRCP	612 (80.31)	TDP	140 (18.37)	472 (61.94)	INC	5 (0.66)	5 (0.66)
109	YSRCP	300 (84.27)	TDP	49 (13.76)	251 (70.51)	BJP	1 (0.28)	6 (1.69)
110	YSRCP	521 (80.65)	TDP	109 (16.87)	412 (63.78)	INC	7 (1.08)	9 (1.39)
111	YSRCP	521 (81.53)	TDP	110 (17.21)	411 (64.32)	BJP	3 (0.47)	5 (0.78)

Contd....

## Socio-Economic Amenities - Rural

### Access to Education Facilities

Particulars	Number of Villages (% of Population)				
	Available	Not Available	If Not Available (Distance of Nearest Facility)		
			A	B	C
Govt. Primary School	97 (100)	3 (0)	3 (0)	0 (0)	0 (0)
Private Primary School	8 (25)	92 (75)	0 (0)	0 (0)	0 (0)
Govt. Middle School	59 (82)	41 (18)	9 (3)	25 (12)	4 (1)
Private Middle School	3 (19)	97 (81)	0 (0)	0 (0)	3 (2)
Govt. Secondary School	34 (58)	66 (42)	12 (9)	37 (25)	15 (8)
Private Secondary School	5 (21)	95 (79)	2 (0)	0 (0)	0 (0)
Govt. Senior Secondary School	5 (22)	95 (78)	8 (7)	50 (40)	32 (28)
Private Senior Secondary School	1 (16)	99 (84)	1 (0)	1 (1)	3 (1)
Govt. Arts and Science Degree College	0 (0)	100 (100)	0 (0)	20 (14)	47 (40)
Private Arts and Science Degree College	1 (16)	99 (84)	1 (0)	5 (7)	26 (23)
Govt. Engineering College	0 (0)	100 (100)	1 (0)	16 (11)	75 (81)
Private Engineering College	0 (0)	100 (100)	0 (0)	0 (0)	8 (7)
Govt. Medicine College	0 (0)	100 (100)	0 (0)	0 (0)	0 (0)
Private Medicine College	0 (0)	100 (100)	0 (0)	0 (0)	100 (100)
Govt. Management Institute	0 (0)	100 (100)	0 (0)	0 (0)	16 (14)
Private Management Institute	0 (0)	100 (100)	0 (0)	17 (12)	67 (74)
Govt. Polytechnic	0 (0)	100 (100)	0 (0)	17 (12)	83 (88)
Private Polytechnic	0 (0)	100 (100)	0 (0)	0 (0)	0 (0)
Govt. Vocational Training School/ITI	0 (0)	100 (100)	0 (0)	17 (12)	83 (88)
Private Vocational Training School/ITI	0 (0)	100 (100)	0 (0)	0 (0)	0 (0)
Govt. Non Formal Training Centre	0 (0)	100 (100)	0 (0)	17 (12)	83 (88)
Private Non Formal Training Centre	0 (0)	100 (100)	0 (0)	0 (0)	0 (0)
Govt. School For Disabled	0 (0)	100 (100)	0 (0)	0 (0)	100 (100)
Private School For Disabled	0 (0)	100 (100)	0 (0)	0 (0)	0 (0)
Government Others	0 (0)	100 (100)	0 (0)	0 (0)	0 (0)
Private Others	0 (0)	100 (100)	0 (0)	0 (0)	0 (0)

Note : Distance A : Less than 5 km; B : Between 5-10 km; C : 10+ km.; Source : Data Analysis is based on 2011 Census.

## DISCLAIMER

The Terms of Use and Disclaimer of Datanet India Private Limited (hereinafter referred to as "Datanet") for use of this analysis report of **Pulivendla Assembly Constituency (Pulivendla Vidhan Sabha)** :-

1. **Assembly Factbook™** is a Registered Trade Mark owned by Datanet.
2. All the maps are sketched and graphical representation only and have not been drawn to the scale and also not to represent the actual geographical area or boundary of the unit.
3. The data for the aforesaid analysis is based on authentic sources and has been culled from the various publications of Census, CSO and NSSO for district and block level data, various central and state government departments, Central & State Elections Commissions and the concerned Returning Officers' releases, Electoral Rolls, Election results and allied publications, internal assessment, surveys, estimates and analysis. Therefore, certain adjustment of data at micro level may have been done to arrive closer to the macro data.
4. Data have been provided on an "As Is" and "As AVAILABLE" basis
5. The colours shown in the maps or diagram and charts of a particular party, alliance or AC are indicative and do not represent them.
6. This publication which includes maps, sheets, graphs and data would be the property under copyright of Datanet only. The user may use these for its internal study, analysis and research purposes. It's public display, re-selling or any commercial uses by the user are not allowed.
7. Datanet has taken due care and caution in compilation and processing of data and allied information, but does not guarantee the accuracy, adequacy or completeness of any information/analysis and will be not responsible for any errors or omissions or for the results obtained from the use of such information/analysis.
8. All the contents for the publication have been culled from various authentic sources and Datanet reasonably believes such sources to be reliable, but does not make any representations, express or implied as to the accuracy or fitness of use of such information. The information or contents of the information/analysis do not constitute advice and should not be relied upon in making (or refraining from making) any decision. Any reliance placed upon the information provided by Datanet is the sole responsibility and strictly at the user's risk.
9. In no event will Datanet be liable for any damages (including, without limitation, damages for loss of business projects, or loss of profits) arising in contract, tort or otherwise from the use of or inability to use any of its contents, or from any action taken (or refrained from being taken) as a result of using the analysis or any of its contents. Datanet its directors, owners, editors, officials, employees, distributor and agents or any associate will not be liable for any errors in the information contained or any consequences arising from the use of the contents of the provided information/analysis.
10. If any provision of these terms and conditions is held invalid or illegal or unenforceable for any reason by any court of competent jurisdiction, such provision shall be severed and the remainder of provisions of the terms and conditions shall continue in full force and effect as if the Term of Use had been executed with the invalid, illegal or unenforceable provision eliminated.
11. If there are any discrepancies in the information provided, please bring it to attention of Datanet for suitable rectification measures.



**Buy Online This Complete Book At**  
**Datanet India eBooks Store**

[www.indiastatpublications.com](http://www.indiastatpublications.com)

or go directly at

[http://www.indiastatpublications.com/  
Assembly\\_factbook/Andhra\\_Pradesh/Kadapa/ Pulivendla](http://www.indiastatpublications.com/Assembly_factbook/Andhra_Pradesh/Kadapa/Pulivendla)

 **indiastat**elections

ISBN : 978-93-80083-08-3

