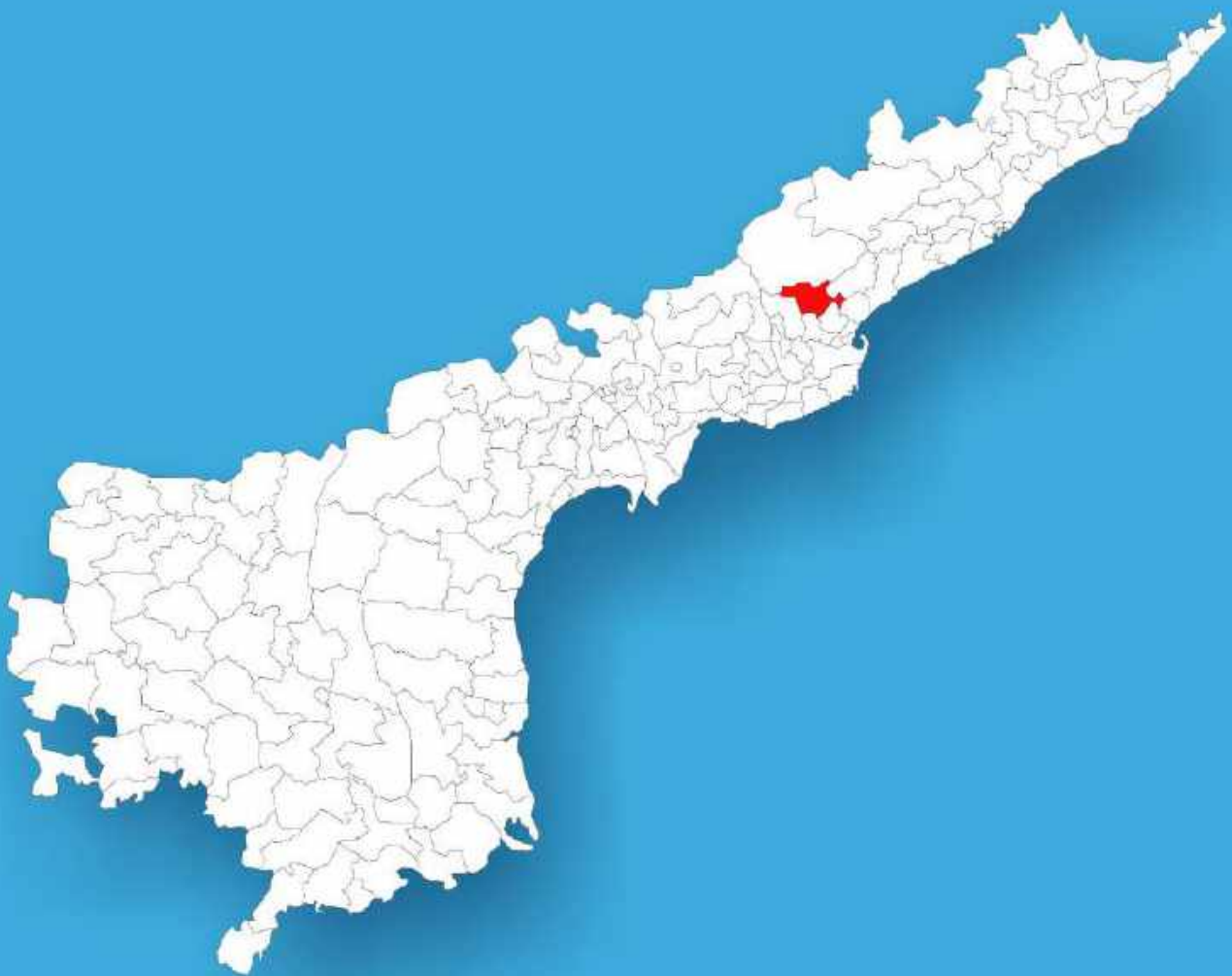




Andhra Pradesh

# Assembly Factbook™

Jaggampeta Assembly Constituency



Key Electoral Data of Jaggampeta  
Assembly Constituency (Vidhan Sabha)

Andhra Pradesh  
**Assembly Factbook**<sup>TM</sup>  
Jaggampeta Assembly Constituency



Jaggampeta Vidhan Sabha

## **Editor & Director**

Dr. R.K. Thukral

## **Research Editor**

Dr. Shafeeq Rahman

## **Compiled, Researched and Published by Datanet India Pvt. Ltd.**

D-100, 1st Floor,

Okhla Industrial Area, Phase-I,  
New Delhi- 110020.

Ph.: 91-11- 43580781-84

Email : support@indiastatpublications.com

Website : www.indiastatelections.com

## **Online Book Store :**

www.indiastatpublications.com

**Report No. :** AFB/AP-052-0125

**ISBN :** 978-93-87415-38-6

**First Edition :** January, 2018

**Eighth Updated Edition :** January, 2025

**Price :** Rs. 11500/-

US\$ 310

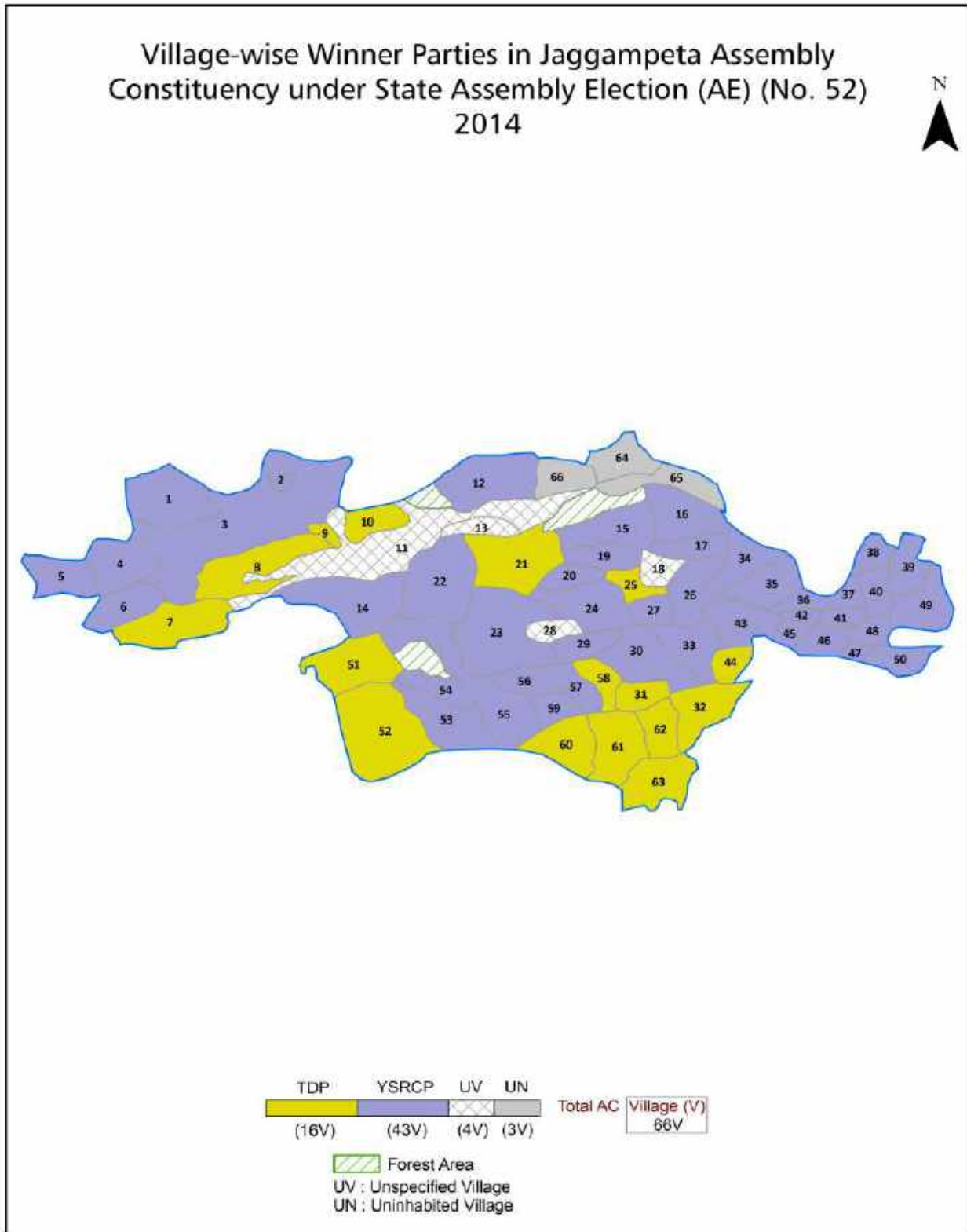
**© Datanet India Pvt. Ltd.**

All rights reserved. No part of this book may be reproduced, stored in a retrieval system or transmitted in any form or by any means, mechanical photocopying, photographing, scanning, recording or otherwise without the prior written permission of the publisher. Please refer to Disclaimer at page no. 215 for the use of this publication.

Printed in India

No.	Particulars	Page No.
	<b>Introduction</b>	
1	Assembly Constituency - (Vidhan Sabha) at a Glance   Features of Assembly as per Delimitation Commission of India (2008)	1-2
	<b>Location and Political Maps</b>	
2	Location Map   Boundaries of Assembly Constituency - (Vidhan Sabha) in District   Boundaries of Assembly Constituency under Parliamentary Constituency - (Lok Sabha)   Village-wise Winner Parties- 2024-PE, 2024-AE, 2019-PE, 2019-AE, 2014-PE, 2014-AE, 2009-PE and 2009-AE	3-11
	<b>Administrative Setup (2011)</b>	
3	District   Sub-district   Towns   Villages   Inhabited Villages   Uninhabited Villages   Village Panchayat   Intermediate Panchayat	12-16
	<b>Demographics (2011)</b>	
4	Population   Households   Rural/Urban Population   Villages by Population Size   Sex Ratio (Total & 0-6 Years)   Religious Population   Social Population   Literacy Rate	17-18
	<b>Electoral Features</b>	
5	Important Dates of Last Elections Held   Electors by Gender   Service Electors   Voters   Voters Turnout   Polling Stations & Average Number of Electors per Polling Station   Electors by Age Group   Present Elected Representatives	19-24
	<b>Historical Summary Election Results</b>	
6	Vote Share of Major Parties   Winning Margin (Number & Percentage   Polarity of Parties   Summary Result of Assembly Segment of Parliamentary Elections 2024, 2019, 2014, 2009, 2004 and 1999   Summary Result of Assembly Elections 2024, 2019, 2014, 2009, 2004, 1999, 1994, 1989, 1985, 1983, 1978, 1972, 1967, 1962 and 1955	25-47
	<b>Polling Station Level Election Results</b>	
7	Name and Number of Polling Station 2024-PE, 2024-AE, 2019-PE, 2019-AE, 2014-PE, 2014-AE, 2009-PE and 2009-AE   Polling Station-wise Electoral, Voter & Voter Turnout 2024-PE, 2024-AE, 2019-PE, 2019-AE, 2014-PE, 2014-AE, 2009-PE and 2009-AE   Polling Station wise Elections Results 2024-PE, 2024-AE, 2019-PE, 2019-AE, 2014-PE, 2014-AE, 2009-PE and 2009-AE	48-193
	<b>Share of Assembly Constituency</b>	
8	Share of Assembly Constituency - (Vidhan Sabha) in State, District and Parliamentary Constituency - (Lok Sabha)	194
	<b>Socio-Economic Amenities (2011)</b>	
9	Access to Administrative Units   Agricultural, Manufacturing and Industrial Commodities   Demographic Indicators   Education   Health & Manpower   Drinking Water Supply   Sanitation   Entertainment and Recreations Infrastructure   Power   Food Allocation Distribution and Marketing of Agriculture Commodities Infrastructure   Transport and Road Infrastructure   Communication   Banking and Financial Services   Land Use   Irrigation Source	196-210
10	<b>Abbreviation &amp; Sources</b>	212-213
11	<b>Disclaimer</b>	215

Location & Political Map



## Administrative Setup

### List of Village Panchayat & Intermediate Panchayat (Block) Name - 2011

Village Name	Village Panchayat Name	Intermediate Panchayat Name
Atchutapuram	Atchutapuram	Gokavaram
Balabhadrapuram	Gurrappalem	Jaggampeta
Bhupalapatnam	Bhupalapatnam	Kirlampudi
Bhupatipalem	Kamarajupeta	Gokavaram
Borrampalem	Borrampalem	Gandepalle
Burugupudi	Burugupudi	Kirlampudi
Chillangi	Jagapathinagaram	Kirlampudi
Gadelapalem	Gadelapalem	Gokavaram
Gandepalle	Gandepalle	Gandepalle
Geddanapalle	Geddanapalle	Kirlampudi
Gokavaram	Gokavaram	Gokavaram
Gollalagunta	Gollalagunta	Jaggampeta
Goneda	Goneda	Kirlampudi
Govindapuram	Govindapuram	Jaggampeta
Gummalladuddi	Gummalladuddi	Gokavaram
Gurrappalem	Gurrappalem	Jaggampeta
Irripaka	Irripaka	Jaggampeta
J. Kothuru	J.Kothuru	Jaggampeta
Jagapathinagaram	Jagapathinagaram	Kirlampudi
Jaggampeta	Jaggampeta	Jaggampeta
Kandregula	Kandregula	Jaggampeta
Katravulapalle	Katravulapalle	Jaggampeta
Kirlampudi	Jagapathinagaram	Kirlampudi
Kothapalle	Kothapalle	Gokavaram
Krishnavaram	Krishnavaram	Kirlampudi
Krishnunipalem	Krishnunipalem	Gokavaram
Mallavaram	Mallavaram	Gokavaram
Mallepalle	Mallepalle & K.Gopalapuram	Gandepalle
Mallisala	Mallisala	Jaggampeta

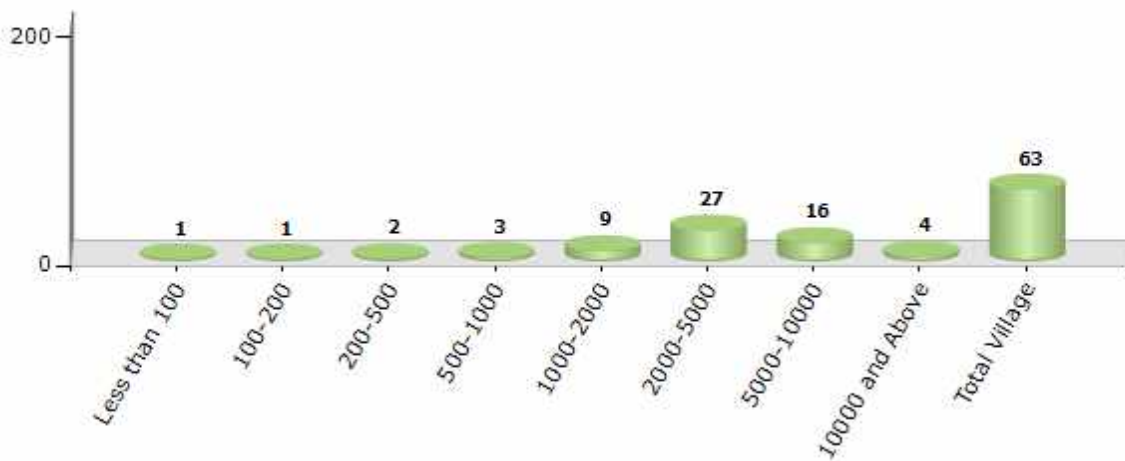
Contd....

## Demographics

### Number of Villages by Population Size - 2011

Less than 100	100-200	200-500	500-1000	1000-2000	2000-5000	5000-10000	10000 and Above	Total Village
1	1	2	3	9	27	16	4	63

Number of Villages by Population Size - 2011



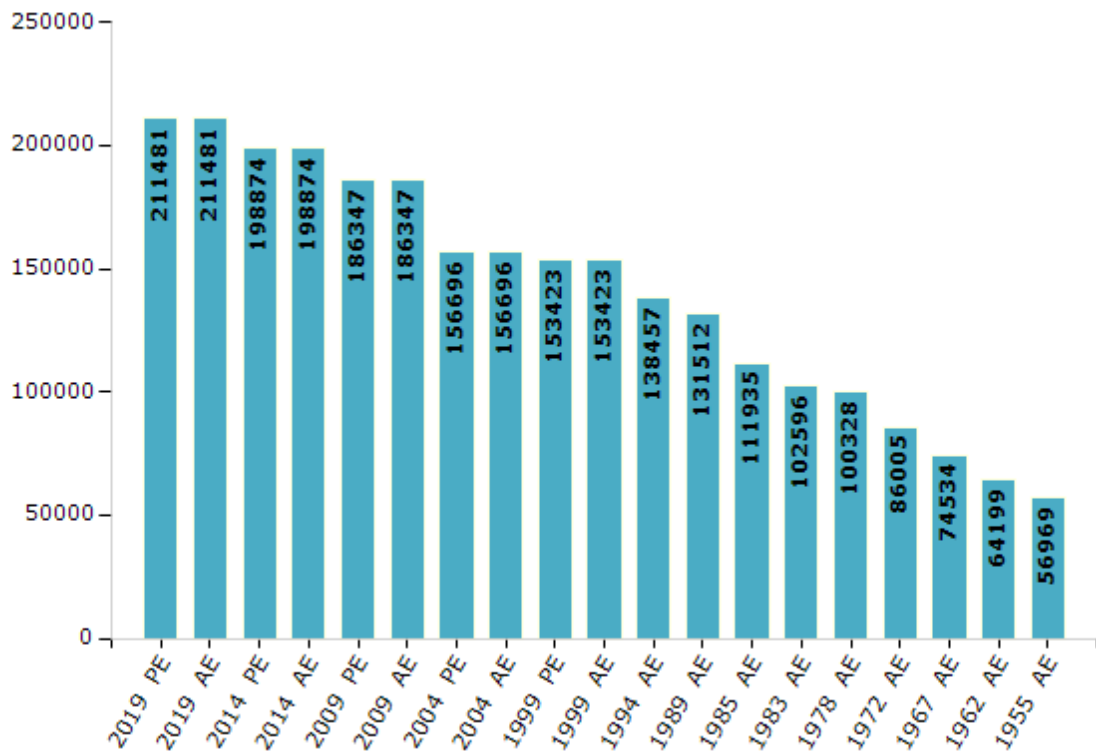


## Electoral Features

### Electors by Male & Female

Year	Male	Female	Others	Total	Year	Male	Female	Others	Total
2019 PE	105118	106353	10	211481	1994 AE	68830	69627	-	138457
2019 AE	105118	106353	10	211481	1989 AE	65180	66332	-	131512
2014 PE	99154	99711	9	198874	1985 AE	54832	57103	-	111935
2014 AE	99154	99711	9	198874	1983 AE	49458	53138	-	102596
2009 PE	90985	95362	-	186347	1978 AE	48484	51844	-	100328
2009 AE	90985	95362	-	186347	1972 AE	42190	43815	-	86005
2004 PE	77442	79254	-	156696	1967 AE	-	-	-	74534
2004 AE	77442	79254	-	156696	1962 AE	-	-	-	64199
1999 PE	76298	77125	-	153423	1957 AE	-	-	-	-
1999 AE	76298	77125	-	153423	1955 AE	-	-	-	56969

Number of Electors



Note : AE : Assembly Election, PE : Assembly Segment of Parliamentary Election

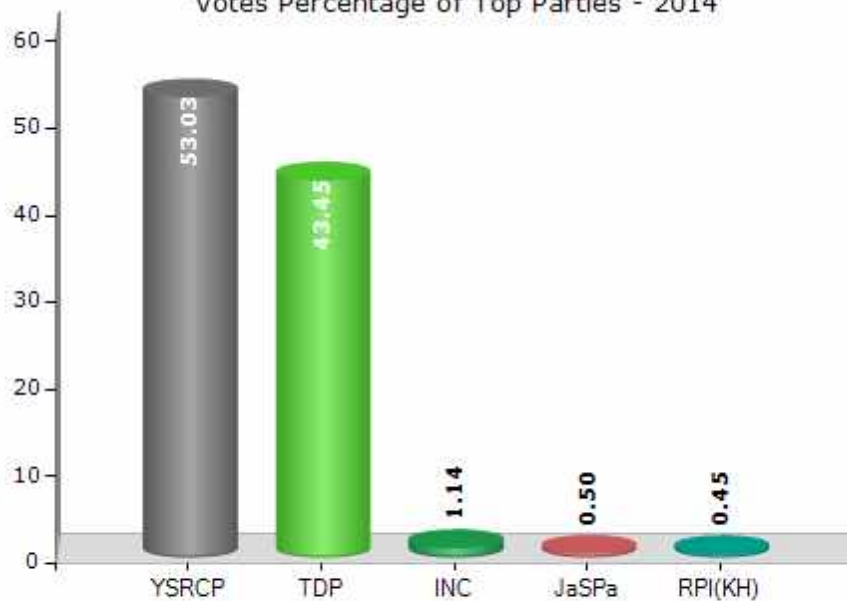


## Historical Summary Election Results

### Summary Result of Assembly Election - 2014

Candidate Name	Party	Votes	Votes %
Jyothula Nehru	YSRCP	88146	53.03
Jyothula Chanti Babu @ Naga Veera Venkata Vishnu Satya Marthandarao	TDP	72214	43.45
Thota Ravi @ Suryanarayana Murthy	INC	1900	1.14
Mediboyina Govindarajulu	JaSPa	823	0.5
Puli Prasad	RPI(KH)	754	0.45
Nageswara Rao Anusuri	BSP	420	0.25
Murari Venkataramana @ Ravi Kumar	IND	259	0.16
Gunipe Yesayya	IND	249	0.15
Marukurthi Yesubabu	IND	236	0.14
Sangita Venkatrao	PPOI	235	0.14
Koppiseti Bhaskarrao	IND	181	0.11
	NOTA	796	0.48

Votes Percentage of Top Parties - 2014



## Polling Station Level Election Results

### Number and Name of Polling Stations (PS) (2019 AE)

Number of Polling Stations	Name of Polling Stations	Number of Polling Stations	Name of Polling Stations
1	Mandal Praja Parishadh Primary School Single Room Ramannapalem H/O Krishnuniapalem Village M.P.P. Single Room, R.Palem	22	Mandal Praja Parishadh Upper Primary School Souther Side Single Room Itikayalapalli H/O Gadelapalem Village Mppup Scl, S.Side Singleroom, I.Palli
2	Mandal Praja Parishadh Upper Primary School RCC Building Ground Floor Western Side 2nd Room Krishnuniapalem Village	23	Mandal Praja Parishadh Primary School Southern Side Building Gopalapuram H/O Gadelapalem Village Mppp Scl, Southern Side Building, G.Puram
3	Mandal Praja Parishadh Upper Primary School RCC Building Ground Floor Western Side 4th Room Krishnuniapalem Village Westren Side 4th Room	24	Mandal Praja Parishadha Upper Primary School Southern Wing RCC Building Eastern Side Room Atchuthapuram Village Mppup Scl, E.Side Room, S.Side RCC Build
4	Dasari China Dharma Raju Zilla Praja Parishad High School (D C D.Raju Zpp H.S) Gokavaram Village Dasari China Dharmaraju Z.P.P.H.SI	25	Mandal Praja Parishadha Upper Primary School Southerwing Western Side Room Atchuthapuram Village Mppup.Scl W.Side Room, S.Side, RCC Build
5	Dasari China Dharma Raju Zilla Praja Parishad High School (D C D.Raju Zpp H.S) Eastern Side Gokavaram Village D C Dharmaraju Zp H.SI Eastsidelast Room	26	Rajeev Memorial Zilla Praja Parishad High School Easternwing Northern Side Building Gummalladoddi Village R. M. Z.P.P.H. Scl, E.Part in N.Side Building
6	Dasari China Dharma Raju Zilla Praja Parishad High School (D C D.Raju Zpp H.S) 1st Room Eastern Side. Gokavaram Village D C D.Raju Zpp H.S, 1st Roome.Side	27	Mandal Praja Parishadh Adarsha Primary School Gummaladoddi Village
7	Dasari China Dharma Raju Zilla Praja Parishad High School (D C D.Raju Zpp H.S) Southern Side Building 3rd Room From East Side Gokavaram Village.	28	Mandal Praja Parishadha Upper Primary School Southerside RCC Building Vedurupaka Village H/O Gumaladoddi Village Mppup.Scl, S.Side, RCC Building
8	Mandal Praja Parishadh Primary School South Side Building Eastern Side 1st Room Gokavaram Village Mppp.Scl, South Side Bildg, 1st Room,	29	Mandal Praja Parishadha Upper Primary School Southern Side RCC Building Eastern Side Room Vedurupaka Village H/O Gummaladoddi Village
9	Mandal Praja Parishadh Primary School Main Building Gokavaram Village Mppp. School, Main Building	30	Mandal Praja Parishadh Primary School RCC Building Bavojipeta H/O Gummalladoddi Village Mandal Praja Parishad Ele. School, RCC Building
10	Mandal Praja Parishadh Primary School Last Room Gokavaram Village Mppp.Scl Last S.Side (New)	31	Mandal Praja Parishadha Upper Primary School Northern Side New Building Pentapalli H/O R Yarrampalem Village Mppup.Scl, N.Side 1St Building (New)
11	Mandal Praja Parishad Upper Primary School, Sanjeevayya Nagar South Side 3rd Building Gokavaram Village Mppuscl, Southside3rd Building, S.Nagar	32	Mandal Praja Parishadha Upper Primary School Southern Side New Building East Side Room Pentapalli H/O R Yarrampalem Village
12	Mandal Praja Parishadh Upper Primary School (Mppupscl) Northern Side Building, Single Room, Ground Floor. Sanjeevayyanagar Gokavaram Village Northen Side Building Singel Room Ground Floor	33	Zilla Praja Parishad High School Eastern Wing West Side Building Ryerrampalem Village Zpp High Scl, Esterside, Weste Building
13	Mandal Praja Parishad Upper Primary School, Sanjeevayya Nagar North Side Building Ground Floor Western Side 1st Room Gokavaram Village Mppupscl, North Side Building, Ground Floor, S.Nagar	34	Zilla Praja Parishad High School, Southern Side Building Eastern Side Room No. 2 Yerrampalem Village Southern Side Building East Side Room 2
14	Mandal Praja Parishad Upper Primary School, Sanjeevayya Nagar North Side Building Ground Floor Western Side 2nd Room Gokavaram Village Mppp.S.W.Side 4 Build, S.Nagar	35	Zilla Praja Parishad High School, Westren Wing New Building Northern Side Room R Yerrampalem Village Zpp High School, Western Side Building Nothern Room
15	Mandal Praja Parishadh Primary School Eastern Side RCC Building Gokavaram Village Mppp.S, E.Side Part RCC Build, Tana Centre	36	Zilla Praja Parishad High School Northern Side Building Middle Room R Yerrampalem Village Zpp H. Scl, Middle Roo, N.Side Building
16	Mandal Praja Parishadh Primary School RCC Building Veerlankapalli Village H/O Gokavaram Village Mandal Praja Parishad Ele. School, RCC Building	37	Zilla Praja Parishad High School Central Wing Right Side Room Ryerrampalem Village Z.P.P. High School, Center Part (Right Side)
17	Mandal Praja Parishad Adarsha Primary School Tantikonda Village	38	Mandal Praja Parishadha Upper Primary School RCC Building Gangampalem Village H/O.Thirumalayapalem Mppup School, RCC Building
18	Mandal Praja Parishad Adarsha Primary School Tantikonda Village	39	Mandal Praja Parishadh Primary School RCC Building Takur Palem Village Mppp.Scl, RCC Building, T.Palem
19	Mandal Praja Parishad Adarsha Primary School Thantikonda Village Mandal Praja Parishad Adarsha Primary School Tantikonda Village	40	Mandal Praja Parishadh Primary School Eastern Side RCC Building South Side Kothapalli Village Mppp Scl, Easeternpart RCC Building, K.Palli
20	Mandal Praja Parishadh Primary School S.C.Peta East Side RCC Building Tantikonda Village Sc Peta, Eastside RCC Buildg.	41	Mandal Praja Parishadh Primary School Western Wing Southerside RCC Building Kothapalli Village M.P.P.P. Scl, Weste, S.Rcc Building
21	Mandal Praja Parishadha Upper Primary School, West Side Building 1st Room Gadelapalem Village M.P.P. Upper Primary ScIwest Side Building 1st Room	42	Mandal Praja Parishadh Primary School Northern Side Building Scpeta Kothapalli Village M.P.P.P.Scl (Sc Peta), North Building

Contd....

## Polling Station Level Election Results

### Polling Station-wise Votes Secured by Overall Top Five Parties in Jaggampeta Assembly in Assembly Election (AE) under Kakinada Parliamentary Constituency in Andhra Pradesh (2019)

Number of Polling Station	Winner - Jyothula Chanti Babu (YSRCP)	Runner-up - Jyothula Nehru (TDP)	3rd - Patamsetti Surya Chandra (JnP)	4th - Marothi Siva Ganesh (INC)	5th - Varalababu Srivatsavaya (BJP)	NOTA	Other	Total Votes Secured
36	261	303	44	7	4	20	12	651
37	258	387	25	1	1	6	8	686
38	544	433	61	8	7	24	12	1089
39	255	163	31	1	2	4	6	462
40	256	416	57	6	3	15	13	766
41	271	351	44	1	1	9	2	679
42	457	265	47	5	5	14	5	798
43	347	113	11	5	4	13	13	506
44	451	163	31	5	3	22	14	689
45	587	206	38	4	3	23	16	877
46	382	153	22	1	1	9	3	571
47	301	410	9	3	1	6	9	739
48	157	564	6	4	0	2	0	733
49	458	420	23	4	2	26	13	946
50	619	123	26	3	5	16	14	806
51	467	341	20	2	2	14	10	856
52	478	412	44	5	5	24	16	984
53	442	325	15	6	2	24	16	830
54	266	240	12	3	0	10	5	536
55	377	347	15	5	6	16	12	778
56	221	220	5	3	3	6	6	464
57	625	179	10	1	2	1	8	826
58	291	214	5	6	2	13	6	537
59	315	293	14	1	3	6	3	635
60	248	175	16	2	8	14	7	470
61	306	316	26	3	0	11	6	668
62	434	199	17	1	6	12	8	677
63	478	263	80	3	11	21	15	871
64	430	200	107	1	2	22	10	772
65	482	225	52	11	2	9	3	784
66	278	507	17	3	2	5	2	814
67	272	326	8	3	2	5	0	616
68	456	231	46	5	6	9	8	761
69	343	240	61	5	4	18	14	685
70	431	391	16	7	0	14	5	864

Contd....

## Polling Station Level Election Results

### Winner, Runner-up and 3rd Party Position & Winning Margin According to Polling Stations in Jaggampeta Assembly in Assembly Election (AE) under Kakinada Parliamentary Constituency in Andhra Pradesh (2019)

Polling Station Number	Winner Party	Winner Votes (%)	Runner-up Party	Runner-up Votes (%)	Winning Margin Votes (%)	Third Party	Third Party Votes (%)	Other Votes (%)
75	YSRCP	333 (48.05)	TDP	238 (34.34)	95 (13.71)	JnP	97 (14)	25 (3.61)
76	YSRCP	350 (51.93)	TDP	197 (29.23)	153 (22.7)	JnP	84 (12.46)	43 (6.38)
77	YSRCP	516 (59.58)	TDP	259 (29.91)	257 (29.67)	JnP	70 (8.08)	21 (2.42)
78	YSRCP	450 (54.48)	TDP	236 (28.57)	214 (25.91)	JnP	98 (11.86)	42 (5.08)
79	YSRCP	519 (61.13)	TDP	189 (22.26)	330 (38.87)	JnP	79 (9.31)	62 (7.3)
80	TDP	387 (45)	YSRCP	344 (40)	43 (5)	JnP	97 (11.28)	32 (3.72)
81	YSRCP	517 (60.33)	TDP	226 (26.37)	291 (33.96)	JnP	68 (7.93)	46 (5.37)
82	YSRCP	452 (51.02)	TDP	199 (22.46)	253 (28.56)	JnP	192 (21.67)	43 (4.85)
83	YSRCP	388 (53.22)	TDP	296 (40.6)	92 (12.62)	JnP	9 (1.23)	36 (4.94)
84	YSRCP	278 (52.75)	TDP	216 (40.99)	62 (11.76)	JnP	13 (2.47)	20 (3.8)
85	YSRCP	343 (51.81)	TDP	280 (42.3)	63 (9.51)	JnP	4 (0.6)	35 (5.29)
86	YSRCP	302 (48.4)	TDP	273 (43.75)	29 (4.65)	JnP	16 (2.56)	33 (5.29)
87	YSRCP	534 (58.88)	TDP	301 (33.19)	233 (25.69)	JnP	48 (5.29)	24 (2.65)
88	YSRCP	507 (57.35)	TDP	334 (37.78)	173 (19.57)	JnP	21 (2.38)	22 (2.49)
89	YSRCP	513 (54.29)	TDP	347 (36.72)	166 (17.57)	JnP	34 (3.6)	51 (5.4)
90	YSRCP	521 (58.21)	TDP	315 (35.2)	206 (23.01)	JnP	19 (2.12)	40 (4.47)
91	YSRCP	556 (60.83)	TDP	287 (31.4)	269 (29.43)	JnP	26 (2.84)	45 (4.92)
92	TDP	324 (47.16)	YSRCP	319 (46.43)	5 (0.73)	JnP	14 (2.04)	30 (4.37)
93	TDP	457 (48.26)	YSRCP	405 (42.77)	52 (5.49)	JnP	71 (7.5)	14 (1.48)
94	TDP	499 (52.58)	YSRCP	373 (39.3)	126 (13.28)	JnP	38 (4)	39 (4.11)
95	YSRCP	629 (66.28)	TDP	282 (29.72)	347 (36.56)	JnP	23 (2.42)	15 (1.58)
96	TDP	444 (47.18)	YSRCP	443 (47.08)	1 (0.1)	JnP	24 (2.55)	30 (3.19)
97	TDP	515 (52.82)	YSRCP	395 (40.51)	120 (12.31)	JnP	52 (5.33)	13 (1.33)
98	YSRCP	497 (55.35)	TDP	347 (38.64)	150 (16.71)	JnP	18 (2)	36 (4.01)
99	YSRCP	273 (49.19)	TDP	236 (42.52)	37 (6.67)	JnP	21 (3.78)	25 (4.5)
100	TDP	441 (55.33)	YSRCP	278 (34.88)	163 (20.45)	JnP	43 (5.4)	35 (4.39)
101	YSRCP	473 (60.03)	TDP	281 (35.66)	192 (24.37)	JnP	11 (1.4)	23 (2.92)
102	YSRCP	383 (54.87)	TDP	254 (36.39)	129 (18.48)	JnP	15 (2.15)	46 (6.59)
103	TDP	378 (51.92)	YSRCP	318 (43.68)	60 (8.24)	BJP	4 (0.55)	28 (3.85)
104	YSRCP	406 (57.51)	TDP	203 (28.75)	203 (28.76)	JnP	65 (9.21)	32 (4.53)
105	YSRCP	397 (52.24)	TDP	312 (41.05)	85 (11.19)	JnP	26 (3.42)	25 (3.29)
106	YSRCP	336 (46.15)	TDP	202 (27.75)	134 (18.4)	JnP	162 (22.25)	28 (3.85)
107	YSRCP	291 (44.7)	TDP	215 (33.03)	76 (11.67)	JnP	124 (19.05)	21 (3.23)
108	YSRCP	414 (62.82)	TDP	215 (32.63)	199 (30.19)	JnP	14 (2.12)	16 (2.43)
109	TDP	388 (66.55)	YSRCP	177 (30.36)	211 (36.19)	JnP	5 (0.86)	13 (2.23)
110	YSRCP	394 (50.97)	TDP	273 (35.32)	121 (15.65)	JnP	50 (6.47)	56 (7.24)
111	YSRCP	366 (56.31)	TDP	194 (29.85)	172 (26.46)	JnP	66 (10.15)	24 (3.69)

Contd....

## Socio-Economic Amenities - Rural

### Access to Education Facilities

Particulars	Number of Villages (% of Population)				
	Available	Not Available	If Not Available (Distance of Nearest Facility)		
			A	B	C
Govt. Primary School	62 (100)	1 (0)	1 (0)	0 (0)	0 (0)
Private Primary School	16 (47)	47 (53)	0 (0)	0 (0)	0 (0)
Govt. Middle School	43 (82)	20 (18)	13 (13)	5 (3)	0 (0)
Private Middle School	10 (31)	53 (69)	0 (0)	0 (0)	0 (0)
Govt. Secondary School	23 (59)	40 (41)	26 (28)	13 (12)	0 (0)
Private Secondary School	7 (31)	56 (69)	0 (0)	1 (0)	0 (0)
Govt. Senior Secondary School	5 (24)	58 (76)	13 (19)	28 (38)	11 (14)
Private Senior Secondary School	4 (20)	59 (80)	3 (4)	3 (2)	0 (0)
Govt. Arts and Science Degree College	3 (13)	60 (87)	2 (4)	10 (15)	8 (12)
Private Arts and Science Degree College	3 (16)	60 (84)	10 (13)	21 (29)	8 (8)
Govt. Engineering College	0 (0)	63 (100)	0 (0)	0 (0)	2 (4)
Private Engineering College	1 (1)	62 (99)	0 (0)	4 (7)	56 (87)
Govt. Medicine College	0 (0)	63 (100)	0 (0)	0 (0)	49 (75)
Private Medicine College	0 (0)	63 (100)	0 (0)	0 (0)	14 (25)
Govt. Management Institute	0 (0)	63 (100)	0 (0)	0 (0)	12 (21)
Private Management Institute	1 (1)	62 (99)	0 (0)	2 (2)	48 (75)
Govt. Polytechnic	1 (1)	62 (99)	1 (1)	2 (2)	34 (56)
Private Polytechnic	1 (1)	62 (99)	0 (0)	8 (20)	16 (19)
Govt. Vocational Training School/ITI	1 (3)	62 (97)	5 (7)	6 (8)	5 (8)
Private Vocational Training School/ITI	1 (7)	62 (93)	5 (8)	20 (29)	20 (29)
Govt. Non Formal Training Centre	2 (9)	61 (91)	9 (12)	17 (28)	3 (2)
Private Non Formal Training Centre	0 (0)	63 (100)	0 (0)	3 (4)	29 (44)
Govt. School For Disabled	0 (0)	63 (100)	0 (0)	0 (0)	63 (100)
Private School For Disabled	0 (0)	63 (100)	0 (0)	0 (0)	0 (0)
Government Others	0 (0)	63 (100)	0 (0)	0 (0)	0 (0)
Private Others	0 (0)	63 (100)	0 (0)	0 (0)	0 (0)

Note : Distance A : Less than 5 km; B : Between 5-10 km; C : 10+ km.; Source : Data Analysis is based on 2011 Census.

## DISCLAIMER

The Terms of Use and Disclaimer of Datanet India Private Limited (hereinafter referred to as "Datanet") for use of this analysis report of **Jaggampeta Assembly Constituency (Jaggampeta Vidhan Sabha)** :-

1. **Assembly Factbook™** is a Registered Trade Mark owned by Datanet.
2. All the maps are sketched and graphical representation only and have not been drawn to the scale and also not to represent the actual geographical area or boundary of the unit.
3. The data for the aforesaid analysis is based on authentic sources and has been culled from the various publications of Census, CSO and NSSO for district and block level data, various central and state government departments, Central & State Elections Commissions and the concerned Returning Officers' releases, Electoral Rolls, Election results and allied publications, internal assessment, surveys, estimates and analysis. Therefore, certain adjustment of data at micro level may have been done to arrive closer to the macro data.
4. Data have been provided on an "As Is" and "As AVAILABLE" basis
5. The colours shown in the maps or diagram and charts of a particular party, alliance or AC are indicative and do not represent them.
6. This publication which includes maps, sheets, graphs and data would be the property under copyright of Datanet only. The user may use these for its internal study, analysis and research purposes. It's public display, re-selling or any commercial uses by the user are not allowed.
7. Datanet has taken due care and caution in compilation and processing of data and allied information, but does not guarantee the accuracy, adequacy or completeness of any information/analysis and will be not responsible for any errors or omissions or for the results obtained from the use of such information/analysis.
8. All the contents for the publication have been culled from various authentic sources and Datanet reasonably believes such sources to be reliable, but does not make any representations, express or implied as to the accuracy or fitness of use of such information. The information or contents of the information/analysis do not constitute advice and should not be relied upon in making (or refraining from making) any decision. Any reliance placed upon the information provided by Datanet is the sole responsibility and strictly at the user's risk.
9. In no event will Datanet be liable for any damages (including, without limitation, damages for loss of business projects, or loss of profits) arising in contract, tort or otherwise from the use of or inability to use any of its contents, or from any action taken (or refrained from being taken) as a result of using the analysis or any of its contents. Datanet its directors, owners, editors, officials, employees, distributor and agents or any associate will not be liable for any errors in the information contained or any consequences arising from the use of the contents of the provided information/analysis.
10. If any provision of these terms and conditions is held invalid or illegal or unenforceable for any reason by any court of competent jurisdiction, such provision shall be severed and the remainder of provisions of the terms and conditions shall continue in full force and effect as if the Term of Use had been executed with the invalid, illegal or unenforceable provision eliminated.
11. If there are any discrepancies in the information provided, please bring it to attention of Datanet for suitable rectification measures.

**Buy Online This Complete Book At**  
**Datanet India eBooks Store**

[www.indiastatpublications.com](http://www.indiastatpublications.com)

or go directly at

[http://www.indiastatpublications.com/  
Assembly\\_factbook/Andhra\\_Pradesh/Kakinada/Jaggampeta](http://www.indiastatpublications.com/Assembly_factbook/Andhra_Pradesh/Kakinada/Jaggampeta)



 **india**stat**elections**

ISBN . 978-93-87415-38-6

