



Andhra Pradesh

Assembly Factbook™

Kakinada Rural Assembly Constituency



Key Electoral Data of Kakinada Rural
Assembly Constituency (Vidhan Sabha)

Andhra Pradesh
Assembly FactbookTM
Kakinada Rural Assembly Constituency



Kakinada Rural Vidhan Sabha

Editor & Director

Dr. R.K. Thukral

Research Editor

Dr. Shafeeq Rahman

Compiled, Researched and Published by Datanet India Pvt. Ltd.

D-100, 1st Floor,

Okhla Industrial Area, Phase-I,
New Delhi- 110020.

Ph.: 91-11- 43580781-84

Email : support@indiastatpublications.com

Website : www.indiastatelections.com

Online Book Store :

www.indiastatpublications.com

Report No. : AFB/AP-038-0125

ISBN : 978-93-87415-45-4

First Edition : January, 2018

Eighth Updated Edition : January, 2025

Price : Rs. 11500/-

US\$ 310

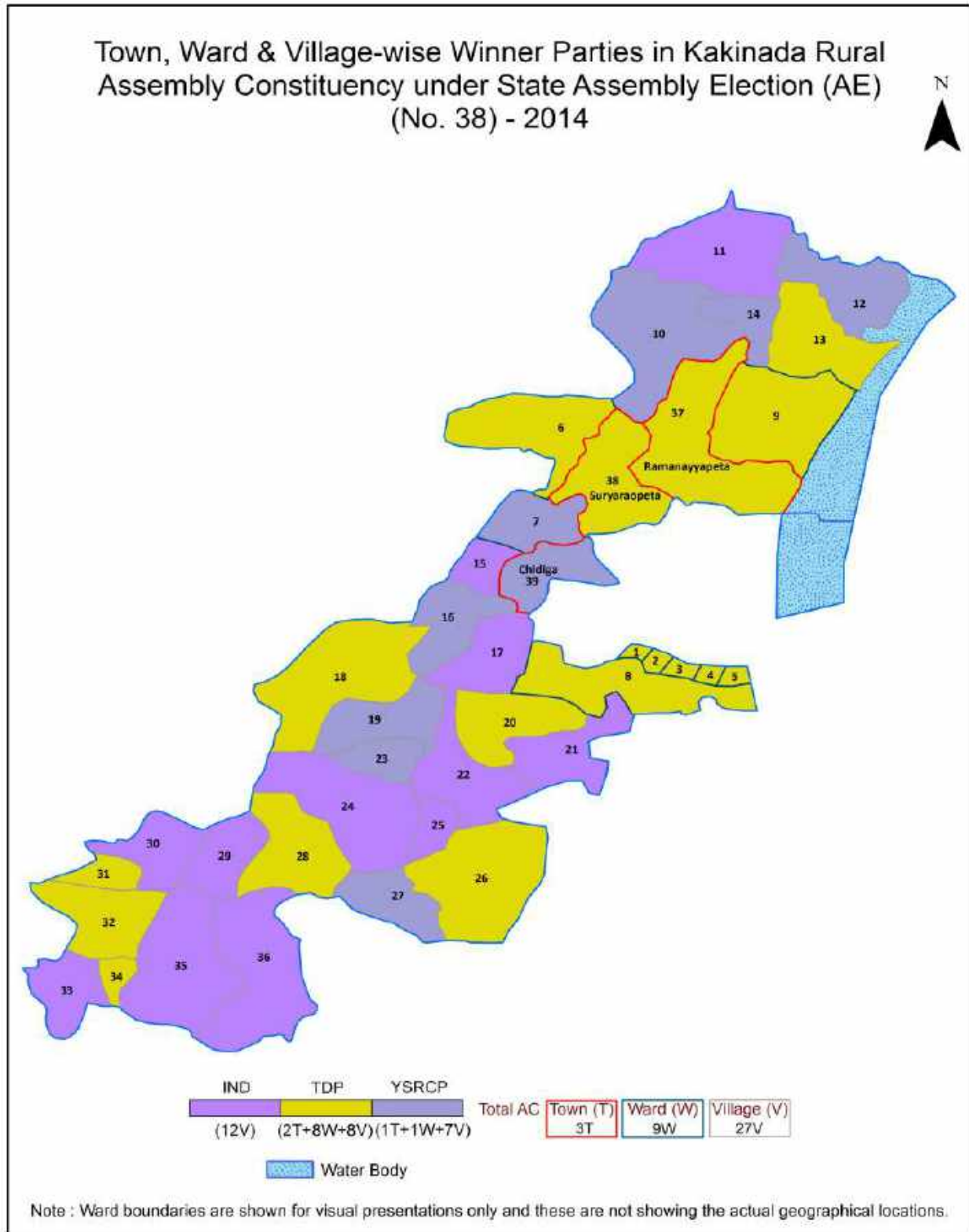
© Datanet India Pvt. Ltd.

All rights reserved. No part of this book may be reproduced, stored in a retrieval system or transmitted in any form or by any means, mechanical photocopying, photographing, scanning, recording or otherwise without the prior written permission of the publisher. Please refer to Disclaimer at page no. 173 for the use of this publication.

Printed in India

No.	Particulars	Page No.
	Introduction	
1	Assembly Constituency - (Vidhan Sabha) at a Glance Features of Assembly as per Delimitation Commission of India (2008)	1-2
	Location and Political Maps	
2	Location Map Boundaries of Assembly Constituency - (Vidhan Sabha) in District Boundaries of Assembly Constituency under Parliamentary Constituency - (Lok Sabha) Town, Ward & Village-wise Winner Parties- 2024-PE, 2024-AE, 2019-AE, 2014-PE, 2014-AE, 2009-PE and 2009-AE	3-11
	Administrative Setup (2011)	
3	District Sub-district Towns Villages Inhabited Villages Uninhabited Villages Village Panchayat Intermediate Panchayat	12-14
	Demographics (2011)	
4	Population Households Rural/Urban Population Towns, Ward and Villages by Population Size Sex Ratio (Total & 0-6 Years) Religious Population Social Population Literacy Rate	15-17
	Electoral Features	
5	Important Dates of Last Elections Held Electors by Gender Service Electors Voters Voters Turnout Polling Stations & Average Number of Electors per Polling Station Electors by Age Group Present Elected Representatives	18-23
	Historical Summary Election Results	
6	Vote Share of Major Parties Winning Margin (Number & Percentage) Polarity of Parties Summary Result of Assembly Segment of Parliamentary Elections 2024, 2019, 2014 and 2009 Summary Result of Assembly Elections 2024, 2019, 2014 and 2009	24-33
	Polling Station Level Election Results	
7	Name and Number of Polling Station 2024-PE, 2024-AE, 2019-AE, 2014-PE, 2014-AE, 2009-PE and 2009-AE Polling Station-wise Electoral, Voter & Voter Turnout 2024-PE, 2024-AE, 2019-AE, 2014-PE, 2014-AE, 2009-PE and 2009-AE Polling Station wise Elections Results 2024-PE, 2024-AE, 2019-AE, 2014-PE, 2014-AE, 2009-PE and 2009-AE	34-151
	Share of Assembly Constituency	
8	Share of Assembly Constituency - (Vidhan Sabha) in State, District and Parliamentary Constituency - (Lok Sabha)	152
	Socio-Economic Amenities (2011)	
9	Access to Administrative Units Agricultural, Manufacturing and Industrial Commodities Demographic Indicators Education Health & Manpower Drinking Water Supply Sanitation Entertainment and Recreations Infrastructure Power Food Allocation Distribution and Marketing of Agriculture Commodities Infrastructure Transport and Road Infrastructure Communication Banking and Financial Services Land Use Irrigation Source	154-168
10	Abbreviation & Sources	170-171
11	Disclaimer	173

Location & Political Map



Administrative Setup

List of Village Panchayat & Intermediate Panchayat (Block) Name - 2011

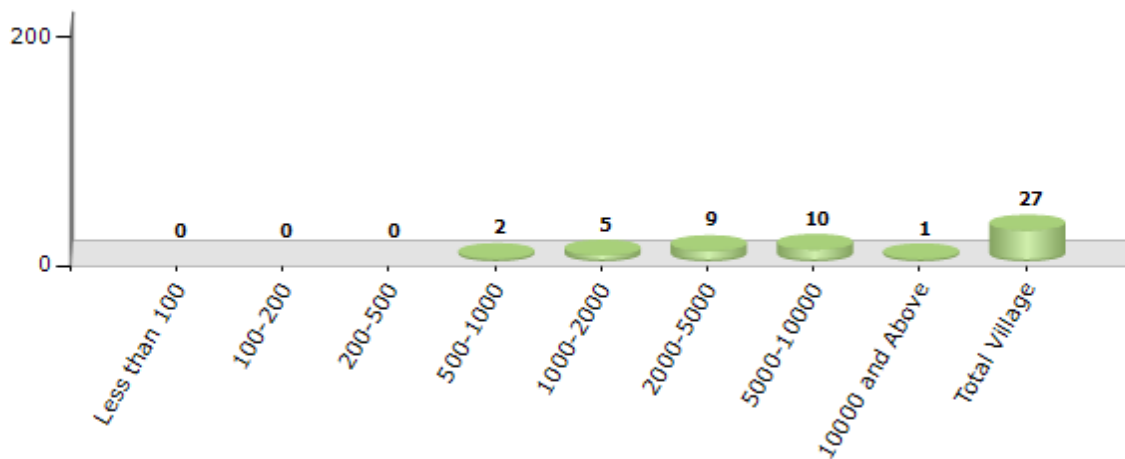
Village Name	Village Panchayat Name	Intermediate Panchayat Name
Aratlakatta	Aratlakatta	Karapa
China Mamidada	Kurada	Karapa
G. Bhavaram	G. Bhavaram	Karapa
Gorripudi	Gorripudi	Karapa
Gurajanapalle	Gurajanapalle, Uppalanka	Karapa
Karapa	Karapa	Karapa
Kongodu	Kongodu	Karapa
Koripalle	Koripalle	Karapa
Kovvada	Kovvada	Kakinada (Rural)
Kovvuru	Kovvuru	Kakinada (Rural)
Kurada	Kurada	Karapa
Nadakuduru	Nadakuduru	Karapa
Nemam	Nemam	Kakinada (Rural)
Panduru	Panduru, P. Venkatapuram	Kakinada (Rural)
Patharlagadda	Patharlagadda	Karapa
Peddapurapadu	Peddapurapadu, Vijayarayudupalem	Karapa
Penuguduru	Penuguduru	Karapa
Penumarthi	Penumarthi	Kakinada (Rural)
Repuru	Repuru	Kakinada (Rural)
Siripuram	Siripuram	Karapa
Thammavaram	Thammavaram, Suryaopeta	Kakinada (Rural)
Thimmapuram	Thimmapuram	Kakinada (Rural)
Vakada	Vakada	Karapa
Velangi	Velangi	Karapa
Vemulavada	Vemulavada, Valasapakalu	Karapa
Yandamuru	Yandamuru, Pedakothuru	Karapa
Z. Bhavaram	Z. Bhavaram	Karapa

Demographics

Number of Villages by Population Size - 2011

Less than 100	100-200	200-500	500-1000	1000-2000	2000-5000	5000-10000	10000 and Above	Total Village
0	0	0	2	5	9	10	1	27

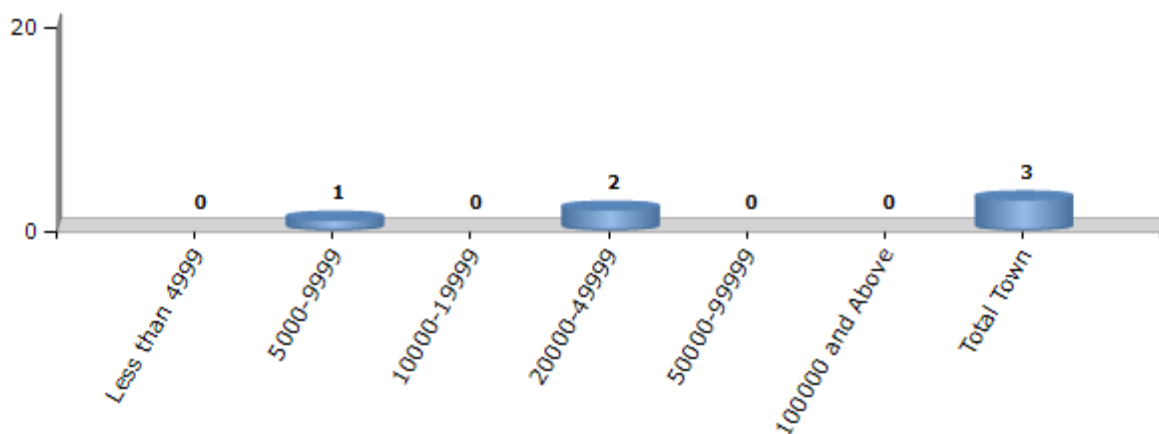
Number of Villages by Population Size - 2011



Number of Towns by Population Size - 2011

Less than 4999	5000-9999	10000-19999	20000-49999	50000-99999	100000 and Above	Total Town
0	1	0	2	0	0	3

Number of Towns by Population Size - 2011

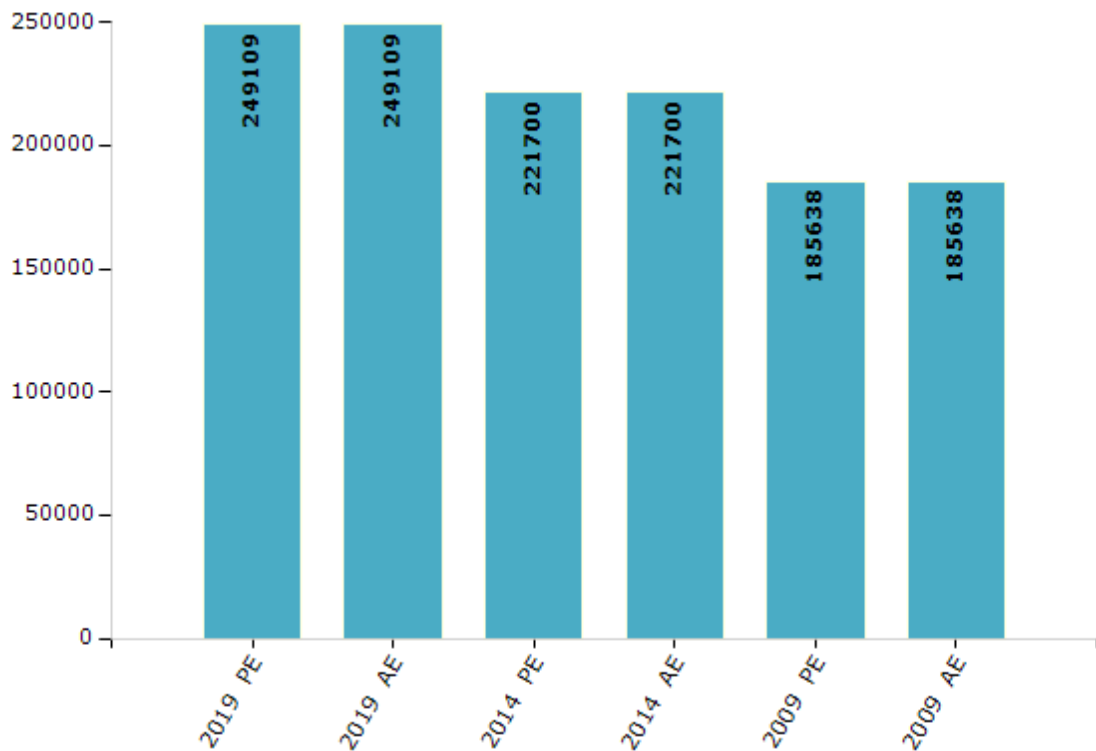


Electoral Features

Electors by Male & Female

Year	Male	Female	Others	Total	Year	Male	Female	Others	Total
2019 PE	124779	124310	20	249109	1994 AE	-	-	-	-
2019 AE	124779	124310	20	249109	1989 AE	-	-	-	-
2014 PE	111688	110003	9	221700	1985 AE	-	-	-	-
2014 AE	111688	110003	9	221700	1983 AE	-	-	-	-
2009 PE	93346	92292	-	185638	1978 AE	-	-	-	-
2009 AE	93346	92292	-	185638	1972 AE	-	-	-	-
2004 PE	-	-	-	-	1967 AE	-	-	-	-
2004 AE	-	-	-	-	1962 AE	-	-	-	-
1999 PE	-	-	-	-	1957 AE	-	-	-	-
1999 AE	-	-	-	-	1955 AE	-	-	-	-

Number of Electors



Note : AE : Assembly Election, PE : Assembly Segment of Parliamentary Election

Historical Summary Election Results

Summary Result of Assembly Election - 2014

Candidate Name	Party	Votes	Votes %
Anantha Lakshmi Pilli	TDP	61144	36.98
Srinivasa Venu Gopala Krishna Chelluboyina	YSRCP	52096	31.51
Kurasala Kannababu	IND	43742	26.46
Vasireddy Yesudasu	JaSPa	2056	1.24
Palacholla Venkata Sita Rama Swamy Naidu	INC	1451	0.88
Sundarapalli Veera Venkata Satyanarayana Murthy	IND	912	0.55
Vusa Ravi Prakash Varma	IND	605	0.37
Kannababu.B	IND	503	0.3
Kannababu.K	IND	403	0.24
A.S.N. Murthy	BSP	311	0.19
Kurupudi Satyanarayana	pnpt	254	0.15
Ganesula Srinivasu	IND	232	0.14
Doddi Radha Krishna	PPOI	204	0.12
Penke Rambabu	RP(K)	159	0.1
Reddy Narayana Swamy	IND	134	0.08
Koppiseti Nageswara Rao	IND	114	0.07
Kavikondala. S.K.A.K.R.Bhimasekhar	RJD	97	0.06
	NOTA	921	0.56

Polling Station Level Election Results

Number and Name of Polling Stations (PS) (2019 AE)

Number of Polling Stations	Name of Polling Stations	Number of Polling Stations	Name of Polling Stations
1	Mandal Praja Parishad Primary School North Building, P.Venkatapuram H/O Panduru	22	Zilla Praja Parishad High School RCC Building, Centre Room
2	Mandal Praja Parishad Primary School RCC Building, Southern Side Room	23	Mandal Praja Parishad Upper Primary School RCC Building, North Side Room
3	Mandal Parishad Primary School Tiled Building, Sc Peta, Panduru	24	Gram Panchayat Office Gram Panchayat Office
4	Mandal Praja Parishad Primary School RCC Building, Northern Room	25	Zilla Praja Parishad High School South Side Building, Ground Floor, North Side Room
5	Z.P.P. H School, East Side Building, Ground Floor, Panduru Z.P.P.H. School, East Side Building, Panduru	26	Gram Panchayat Office, Suryarao Peta. Gram Panchayat Office, Suraya Rao Peta
6	Zilla Parishad High School RCC West Side Building	27	Zilla Praja Parishad High School RCC Building, Down Floor, Southern Side Room
7	Zilla Praja Parishad High School First Room From North Side, Nemam	28	Zilla Praja Parishad High School, Head Mistress Room, Suryarao Peta Sarva Siksha Abhiyan Buldng
8	Z.P.P.H. School, Southern Side Building, Middle Room, Nemam	29	Gram Panchayat Office Southern Side Building Rekulu Shed
9	Zilla Praja Parishad High School First Room From East Side, Nemam	30	Gram Panchayat Office Meeting Hall Main Buldng
10	Mandal Praja Parishad Primary School RCC Building	31	Mandal Praja Parishad Primary School Besides Grama Panchayath Office
11	Zilla Praja Parishad High School, Old Building West Side Room, Thimmapuram Southern Side Room	32	Mandal Praja Parishad Primary School New Building, Northern Side Room
12	Mppp School, Northern Side Room, Thimmapuram	33	Mandal Praja Parishad Primary School New Buildihng, South Room
13	Anganwadi Centre, Veliseti Vari Veedhi, Thimmapuram	34	Mandal Praja Parishad Upper Primary School Asbestos Rekula Shed, Harbourpeta
14	Gram Panchayat Office Thimmapuram Gram Panchayat Office, Thimmapuram	35	Mppp School, Rekula Shed, Harbour Peta Opposite East Side Room, Mppp School, Rekula Shed, Harbourpeta Oppsit Room,
15	Zilla Praja Parishad High School Old Building, Western Side Room	36	Zilla Praja Parishad High School, West Side Building 1st Room Z.P.P.H. School, West Side Building, 1st Room
16	Z.P.P.H. School, Old Building, Centre Room, Thimmapuram	37	Zilla Praja Parishad High School, West Side Building 2nd Room Zpp High School, West Side Room 2nd Room
17	Zilla Praja Parishad High School, Old Building West Side Room, Thimmapuram Zpp Hs Old Building, West Side Room, Thimmapuram	38	Z.P.P. High School, East Side Building, West Side Room Z.P.P. High School, East Side Building, Westside Room
18	Mandal Parishad Primary School Satish Chandra Nagar	39	Z.P.P.H. School, Northern Side Building, Middle Room, Vakalapudi
19	Cyclone Shelter Cyclone Shelter	40	Dr. Ambedkar Community Hall Ambedkar Community Hall Library
20	Gram Panchayat Office, Penumarathi Gram Panchayat Office, Penumarathi	41	Cyclone Shelter Eastern Side Room
21	Zilla Praja Parishad High School RCC Building, Northern Side Room	42	Mandal Praja Parishad Primary School Southern Side Romm

Contd....

Polling Station Level Election Results

Polling Station-wise Votes Secured by Overall Top Five Parties in Kakinada Rural Assembly in Assembly Election (AE) under Kakinada Parliamentary Constituency in Andhra Pradesh (2019)

Number of Polling Station	Winner - Kurasala Kannababu (YSRCP)	Runner-up - Ananth lakshmi Pilli (TDP)	3rd - Pantam Venkateswara Rao (Nanaji) (JnP)	4th - Nurukurthi Venkateswara Rao (INC)	5th - Kavi kondala Bhima Sekhar (BJP)	NOTA	Other	Total Votes Secured
36	185	246	137	2	1	3	3	577
37	203	190	119	1	9	7	3	532
38	267	258	81	2	6	2	2	618
39	324	196	146	5	4	4	3	682
40	276	148	76	7	7	2	3	519
41	463	183	120	2	6	3	5	782
42	266	373	96	7	2	8	9	761
43	343	150	75	7	0	5	4	584
44	314	278	100	6	6	4	7	715
45	310	318	95	3	4	6	8	744
46	184	206	143	2	7	7	2	551
47	189	208	142	5	12	7	4	567
48	202	178	154	3	4	2	1	544
49	167	266	155	2	3	4	3	600
50	185	257	140	7	7	6	1	603
51	337	354	82	4	4	8	4	793
52	372	212	110	4	5	6	3	712
53	320	184	137	2	2	3	3	651
54	334	249	113	10	4	8	4	722
55	365	292	133	8	7	7	3	815
56	271	209	168	2	6	3	5	664
57	271	214	149	6	7	3	12	662
58	222	171	98	3	6	7	2	509
59	223	267	133	7	16	2	5	653
60	219	68	55	2	1	1	0	346
61	304	324	84	5	6	5	7	735
62	267	314	125	1	9	7	5	728
63	237	270	106	5	4	7	3	632
64	265	289	66	5	13	4	4	646
65	330	240	105	9	3	4	6	697
66	207	217	158	7	5	6	1	601
67	214	75	58	5	3	3	4	362
68	203	186	152	5	8	6	7	567
69	247	187	86	4	5	1	5	535
70	415	221	122	5	4	6	6	779

Contd....

Polling Station Level Election Results

Winner, Runner-up and 3rd Party Position & Winning Margin According to Polling Stations in Kakinada Rural Assembly in Assembly Election (AE) under Kakinada Parliamentary Constituency in Andhra Pradesh (2019)

Polling Station Number	Winner Party	Winner Votes (%)	Runner-up Party	Runner-up Votes (%)	Winning Margin Votes (%)	Third Party	Third Party Votes (%)	Other Votes (%)
75	YSRCP	276 (45.1)	TDP	223 (36.44)	53 (8.66)	JnP	102 (16.67)	11 (1.8)
76	YSRCP	301 (52.17)	TDP	178 (30.85)	123 (21.32)	JnP	83 (14.38)	15 (2.6)
77	TDP	442 (47.94)	JnP	247 (26.79)	195 (21.15)	YSRCP	205 (22.23)	28 (3.04)
78	TDP	486 (57.31)	YSRCP	264 (31.13)	222 (26.18)	JnP	72 (8.49)	26 (3.07)
79	JnP	345 (38.21)	TDP	308 (34.11)	37 (4.1)	YSRCP	233 (25.8)	17 (1.88)
80	JnP	350 (42.22)	YSRCP	232 (27.99)	118 (14.23)	TDP	225 (27.14)	22 (2.65)
81	JnP	440 (49.16)	YSRCP	216 (24.13)	224 (25.03)	TDP	214 (23.91)	25 (2.79)
82	JnP	326 (35.32)	YSRCP	290 (31.42)	36 (3.9)	TDP	281 (30.44)	26 (2.82)
83	JnP	446 (55.33)	TDP	172 (21.34)	274 (33.99)	YSRCP	139 (17.25)	49 (6.08)
84	YSRCP	458 (64.6)	JnP	131 (18.48)	327 (46.12)	TDP	97 (13.68)	23 (3.24)
85	YSRCP	437 (59.78)	JnP	139 (19.02)	298 (40.76)	TDP	112 (15.32)	43 (5.88)
86	TDP	393 (51.17)	YSRCP	283 (36.85)	110 (14.32)	JnP	72 (9.38)	20 (2.6)
87	TDP	321 (49.69)	YSRCP	236 (36.53)	85 (13.16)	JnP	68 (10.53)	21 (3.25)
88	TDP	238 (37.72)	YSRCP	231 (36.61)	7 (1.11)	JnP	132 (20.92)	30 (4.75)
89	TDP	233 (41.76)	YSRCP	199 (35.66)	34 (6.1)	JnP	117 (20.97)	9 (1.61)
90	YSRCP	293 (42.84)	TDP	221 (32.31)	72 (10.53)	JnP	147 (21.49)	23 (3.36)
91	TDP	374 (46.34)	YSRCP	266 (32.96)	108 (13.38)	JnP	148 (18.34)	19 (2.35)
92	TDP	426 (44.89)	YSRCP	378 (39.83)	48 (5.06)	JnP	123 (12.96)	22 (2.32)
93	TDP	309 (34.33)	YSRCP	306 (34)	3 (0.33)	JnP	255 (28.33)	30 (3.33)
94	TDP	354 (40.88)	YSRCP	340 (39.26)	14 (1.62)	JnP	146 (16.86)	26 (3)
95	YSRCP	312 (43.64)	TDP	283 (39.58)	29 (4.06)	JnP	110 (15.38)	10 (1.4)
96	YSRCP	289 (46.54)	TDP	204 (32.85)	85 (13.69)	JnP	104 (16.75)	24 (3.86)
97	TDP	310 (46.76)	YSRCP	186 (28.05)	124 (18.71)	JnP	142 (21.42)	25 (3.77)
98	YSRCP	460 (51.63)	TDP	287 (32.21)	173 (19.42)	JnP	132 (14.81)	12 (1.35)
99	TDP	258 (43.29)	JnP	159 (26.68)	99 (16.61)	YSRCP	158 (26.51)	21 (3.52)
100	NV	NV (NV)	NV	NV (NV)	NV (NV)	NV	NV (NV)	NV (NV)
101	TDP	250 (48.64)	YSRCP	134 (26.07)	116 (22.57)	JnP	117 (22.76)	13 (2.53)
102	YSRCP	208 (35.19)	TDP	204 (34.52)	4 (0.67)	JnP	170 (28.76)	9 (1.52)
103	YSRCP	378 (43.1)	TDP	244 (27.82)	134 (15.28)	JnP	236 (26.91)	19 (2.17)
104	JnP	234 (36.85)	YSRCP	225 (35.43)	9 (1.42)	TDP	153 (24.09)	23 (3.62)
105	YSRCP	298 (36.65)	JnP	255 (31.37)	43 (5.28)	TDP	239 (29.4)	21 (2.58)
106	JnP	257 (39.24)	YSRCP	205 (31.3)	52 (7.94)	TDP	178 (27.18)	15 (2.29)
107	YSRCP	269 (38.43)	JnP	214 (30.57)	55 (7.86)	TDP	193 (27.57)	24 (3.43)
108	YSRCP	222 (35.63)	TDP	222 (35.63)	0 (0)	JnP	167 (26.81)	12 (1.93)
109	YSRCP	337 (42.39)	TDP	333 (41.89)	4 (0.5)	JnP	104 (13.08)	21 (2.64)
110	TDP	271 (44.5)	YSRCP	218 (35.8)	53 (8.7)	JnP	100 (16.42)	20 (3.28)
111	YSRCP	206 (43.1)	TDP	185 (38.7)	21 (4.4)	JnP	75 (15.69)	12 (2.51)

Contd....

Socio-Economic Amenities - Rural

Access to Education Facilities

Particulars	Number of Villages (% of Population)				
	Available	Not Available	If Not Available (Distance of Nearest Facility)		
			A	B	C
Govt. Primary School	27 (100)	0 (0)	0 (0)	0 (0)	0 (0)
Private Primary School	10 (58)	17 (42)	0 (0)	0 (0)	0 (0)
Govt. Middle School	22 (94)	5 (6)	5 (6)	0 (0)	0 (0)
Private Middle School	9 (51)	18 (49)	0 (0)	0 (0)	0 (0)
Govt. Secondary School	15 (79)	12 (21)	12 (21)	0 (0)	0 (0)
Private Secondary School	2 (15)	25 (85)	0 (0)	0 (0)	0 (0)
Govt. Senior Secondary School	2 (15)	25 (85)	13 (33)	10 (46)	2 (6)
Private Senior Secondary School	1 (8)	26 (92)	0 (0)	0 (0)	0 (0)
Govt. Arts and Science Degree College	0 (0)	27 (100)	1 (2)	3 (18)	2 (6)
Private Arts and Science Degree College	2 (15)	25 (85)	10 (24)	9 (35)	0 (0)
Govt. Engineering College	0 (0)	27 (100)	0 (0)	10 (50)	5 (17)
Private Engineering College	0 (0)	27 (100)	0 (0)	7 (17)	5 (16)
Govt. Medicine College	0 (0)	27 (100)	0 (0)	11 (51)	16 (49)
Private Medicine College	0 (0)	27 (100)	0 (0)	0 (0)	0 (0)
Govt. Management Institute	0 (0)	27 (100)	0 (0)	5 (24)	5 (14)
Private Management Institute	2 (11)	25 (89)	0 (0)	10 (34)	5 (16)
Govt. Polytechnic	0 (0)	27 (100)	0 (0)	17 (67)	10 (33)
Private Polytechnic	0 (0)	27 (100)	0 (0)	0 (0)	0 (0)
Govt. Vocational Training School/ITI	0 (0)	27 (100)	0 (0)	8 (37)	14 (39)
Private Vocational Training School/ITI	1 (6)	26 (94)	2 (5)	2 (12)	0 (0)
Govt. Non Formal Training Centre	0 (0)	27 (100)	0 (0)	11 (47)	15 (47)
Private Non Formal Training Centre	0 (0)	27 (100)	1 (6)	0 (0)	0 (0)
Govt. School For Disabled	0 (0)	27 (100)	0 (0)	11 (51)	16 (49)
Private School For Disabled	0 (0)	27 (100)	0 (0)	0 (0)	0 (0)
Government Others	0 (0)	27 (100)	0 (0)	0 (0)	0 (0)
Private Others	0 (0)	27 (100)	0 (0)	0 (0)	0 (0)

Note : Distance A : Less than 5 km; B : Between 5-10 km; C : 10+ km.; Source : Data Analysis is based on 2011 Census.

DISCLAIMER

The Terms of Use and Disclaimer of Datanet India Private Limited (hereinafter referred to as "Datanet") for use of this analysis report of **Kakinada Rural Assembly Constituency (Kakinada Rural Vidhan Sabha)** :-

1. **Assembly Factbook™** is a Registered Trade Mark owned by Datanet.
2. All the maps are sketched and graphical representation only and have not been drawn to the scale and also not to represent the actual geographical area or boundary of the unit.
3. The data for the aforesaid analysis is based on authentic sources and has been culled from the various publications of Census, CSO and NSSO for district and block level data, various central and state government departments, Central & State Elections Commissions and the concerned Returning Officers' releases, Electoral Rolls, Election results and allied publications, internal assessment, surveys, estimates and analysis. Therefore, certain adjustment of data at micro level may have been done to arrive closer to the macro data.
4. Data have been provided on an "As Is" and "As AVAILABLE" basis
5. The colours shown in the maps or diagram and charts of a particular party, alliance or AC are indicative and do not represent them.
6. This publication which includes maps, sheets, graphs and data would be the property under copyright of Datanet only. The user may use these for its internal study, analysis and research purposes. It's public display, re-selling or any commercial uses by the user are not allowed.
7. Datanet has taken due care and caution in compilation and processing of data and allied information, but does not guarantee the accuracy, adequacy or completeness of any information/analysis and will be not responsible for any errors or omissions or for the results obtained from the use of such information/analysis.
8. All the contents for the publication have been culled from various authentic sources and Datanet reasonably believes such sources to be reliable, but does not make any representations, express or implied as to the accuracy or fitness of use of such information. The information or contents of the information/analysis do not constitute advice and should not be relied upon in making (or refraining from making) any decision. Any reliance placed upon the information provided by Datanet is the sole responsibility and strictly at the user's risk.
9. In no event will Datanet be liable for any damages (including, without limitation, damages for loss of business projects, or loss of profits) arising in contract, tort or otherwise from the use of or inability to use any of its contents, or from any action taken (or refrained from being taken) as a result of using the analysis or any of its contents. Datanet its directors, owners, editors, officials, employees, distributor and agents or any associate will not be liable for any errors in the information contained or any consequences arising from the use of the contents of the provided information/analysis.
10. If any provision of these terms and conditions is held invalid or illegal or unenforceable for any reason by any court of competent jurisdiction, such provision shall be severed and the remainder of provisions of the terms and conditions shall continue in full force and effect as if the Term of Use had been executed with the invalid, illegal or unenforceable provision eliminated.
11. If there are any discrepancies in the information provided, please bring it to attention of Datanet for suitable rectification measures.

Buy Online This Complete Book At
Datanet India eBooks Store

www.indiastatpublications.com

or go directly at

[http://www.indiastatpublications.com/
Assembly_factbook/Andhra_Pradesh/Kakinada/
Kakinada_Rural](http://www.indiastatpublications.com/Assembly_factbook/Andhra_Pradesh/Kakinada/Kakinada_Rural)

 **india**stat**elections**

ISBN . 978-93-87415-45-4

