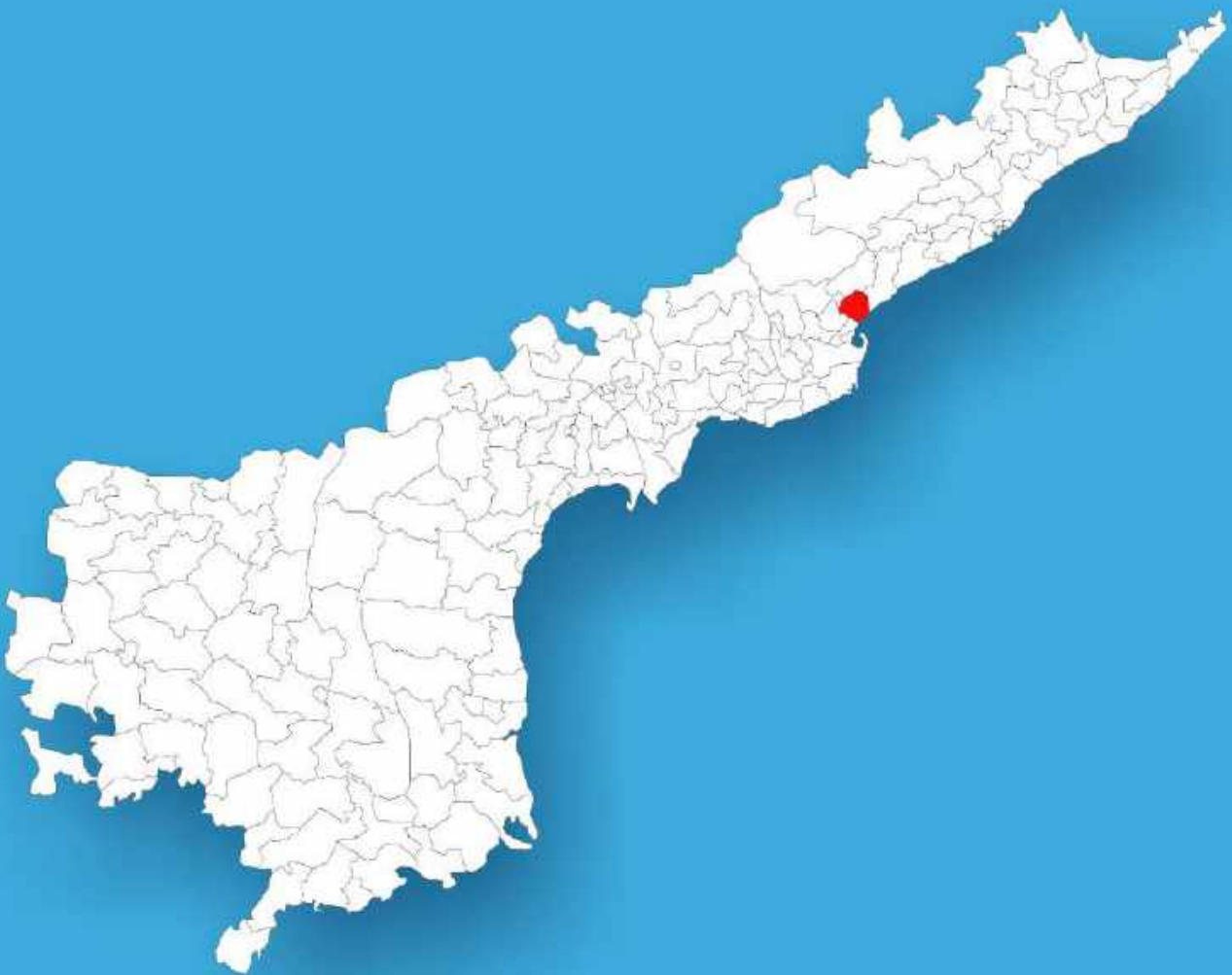




Andhra Pradesh

Assembly Factbook™

Pithapuram Assembly Constituency



Key Electoral Data of Pithapuram
Assembly Constituency (Vidhan Sabha)

Andhra Pradesh
Assembly FactbookTM
Pithapuram Assembly Constituency



Pithapuram Vidhan Sabha

Editor & Director

Dr. R.K. Thukral

Research Editor

Dr. Shafeeq Rahman

Compiled, Researched and Published by Datanet India Pvt. Ltd.

D-100, 1st Floor,

Okhla Industrial Area, Phase-I,
New Delhi- 110020.

Ph.: 91-11- 43580781-84

Email : support@indiastatpublications.com

Website : www.indiastatelections.com

Online Book Store :

www.indiastatpublications.com

Report No. : AFB/AP-037-0125

ISBN : 978-93-87415-94-2

First Edition : January, 2018

Eighth Updated Edition : January, 2025

Price : Rs. 11500/-

US\$ 310

© Datanet India Pvt. Ltd.

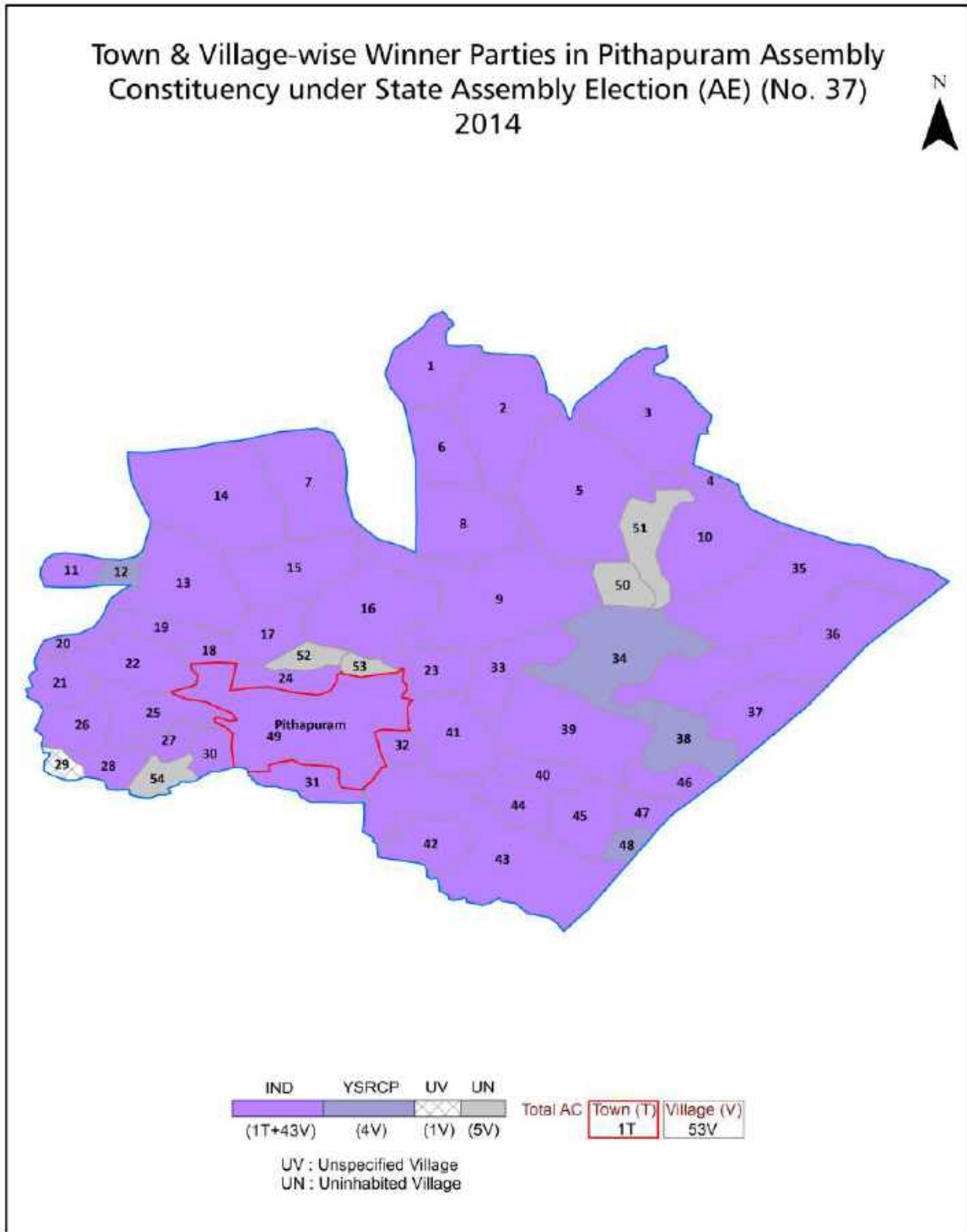
All rights reserved. No part of this book may be reproduced, stored in a retrieval system or transmitted in any form or by any means, mechanical photocopying, photographing, scanning, recording or otherwise without the prior written permission of the publisher. Please refer to Disclaimer at page no. 211 for the use of this publication.

Printed in India

Contents

No.	Particulars	Page No.
	Introduction	
1	Assembly Constituency - (Vidhan Sabha) at a Glance Features of Assembly as per Delimitation Commission of India (2008)	1-2
	Location and Political Maps	
2	Location Map Boundaries of Assembly Constituency - (Vidhan Sabha) in District Boundaries of Assembly Constituency under Parliamentary Constituency - (Lok Sabha) Town & Village-wise Winner Parties- 2024-PE, 2024-AE, 2019-PE, 2019-AE, 2014-PE, 2014-AE, 2009-PE and 2009-AE	3-11
	Administrative Setup (2011)	
3	District Sub-district Towns Villages Inhabited Villages Uninhabited Villages Village Panchayat Intermediate Panchayat	12-15
	Demographics (2011)	
4	Population Households Rural/Urban Population Towns and Villages by Population Size Sex Ratio (Total & 0-6 Years) Religious Population Social Population Literacy Rate	16-17
	Electoral Features	
5	Important Dates of Last Elections Held Electors by Gender Service Electors Voters Voters Turnout Polling Stations & Average Number of Electors per Polling Station Electors by Age Group Present Elected Representatives	18-23
	Historical Summary Election Results	
6	Vote Share of Major Parties Winning Margin (Number & Percentage Polarity of Parties Summary Result of Assembly Segment of Parliamentary Elections 2024, 2019, 2014, 2009, 2004 and 1999 Summary Result of Assembly Elections 2024, 2019, 2014, 2009, 2004, 1999, 1994, 1989, 1985, 1983, 1978, 1972, 1967, 1962 and 1955	24-46
	Polling Station Level Election Results	
7	Name and Number of Polling Station 2024-PE, 2024-AE, 2019-PE, 2019-AE, 2014-PE, 2014-AE, 2009-PE and 2009-AE Polling Station-wise Electoral, Voter & Voter Turnout 2024-PE, 2024-AE, 2019-PE, 2019-AE, 2014-PE, 2014-AE, 2009-PE and 2009-AE Polling Station wise Elections Results 2024-PE, 2024-AE, 2019-PE, 2019-AE, 2014-PE, 2014-AE, 2009-PE and 2009-AE	47-189
	Share of Assembly Constituency	
8	Share of Assembly Constituency - (Vidhan Sabha) in State, District and Parliamentary Constituency - (Lok Sabha)	190
	Socio-Economic Amenities (2011)	
9	Access to Administrative Units Agricultural, Manufacturing and Industrial Commodities Demographic Indicators Education Health & Manpower Drinking Water Supply Sanitation Entertainment and Recreations Infrastructure Power Food Allocation Distribution and Marketing of Agriculture Commodities Infrastructure Transport and Road Infrastructure Communication Banking and Financial Services Land Use Irrigation Source	192-206
10	Abbreviation & Sources	208-209
11	Disclaimer	211

Location & Political Map



Administrative Setup

List of Village Panchayat & Intermediate Panchayat (Block) Name - 2011

Village Name	Village Panchayat Name	Intermediate Panchayat Name
Agraharam (R)	Bhogapuram	Pithapuram
Amaravalli	Amaravalli	Kothapalle
Aminabada	Aminabada	Kothapalle
B. Kothuru	B.Kothuru	Pithapuram
Bhogapuram	Bhogapuram, B.Prathipadu	Pithapuram
Chebrolu	Chebrolu	Gollaprolu
Chendurthi	Chendurthi	Gollaprolu
China Jaggampeta	China Jaggampeta	Gollaprolu
Chitrada	Chitrada	Pithapuram
Durgada	Durgada	Gollaprolu
Fakruddinpalem	Fakruddinpalem	Pithapuram
Gokivada	Gokivada	Pithapuram
Gollaprolu	Gollaprolu	Gollaprolu
Gorsa	Gorsa	Kothapalle
Govindarajupalem	Jalluru	Pithapuram
Jagapathirajapuram	Gokivada	Pithapuram
Jalluru	Jalluru	Pithapuram
Jamulapalle	Jamulapalle	Pithapuram
Kandarada	Kandarada	Pithapuram
Kodavali	Kodavali	Gollaprolu
Kolanka	Kolanka, L.N.Puram	Pithapuram
Komaragiri	Komaragiri	Kothapalle
Kondevaram	Kondevaram	Kothapalle
Kothapalle	Kothapalle	Kothapalle
Kutukudumilli	Kutukudumilli	Kothapalle
Madhavapuram	Madhavapuram	Pithapuram
Mallam	Mallam	Pithapuram
Mallavaram	K.Mallavaram & P.Mallavaram	Gollaprolu
Mangiturthi	Mangiturthi	Pithapuram

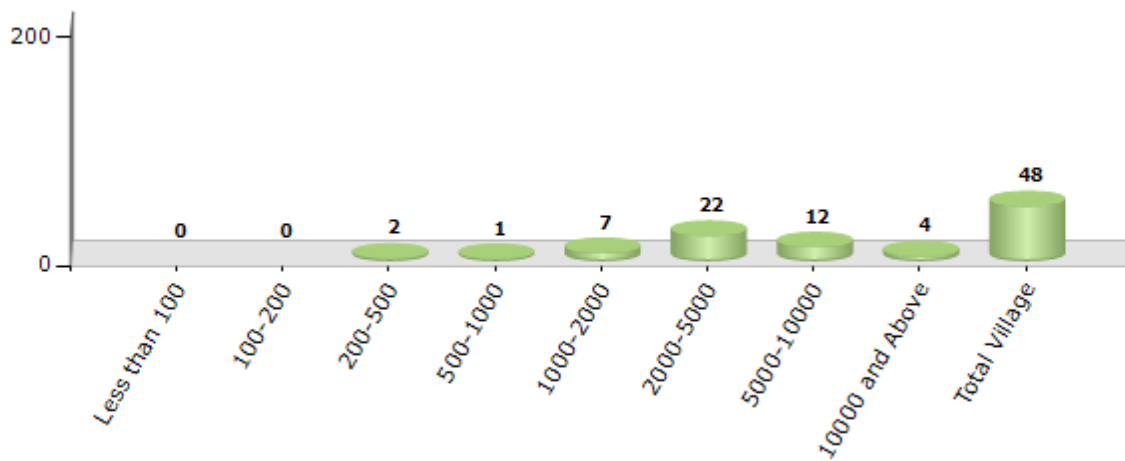
Contd....

Demographics

Number of Villages by Population Size - 2011

Less than 100	100-200	200-500	500-1000	1000-2000	2000-5000	5000-10000	10000 and Above	Total Village
0	0	2	1	7	22	12	4	48

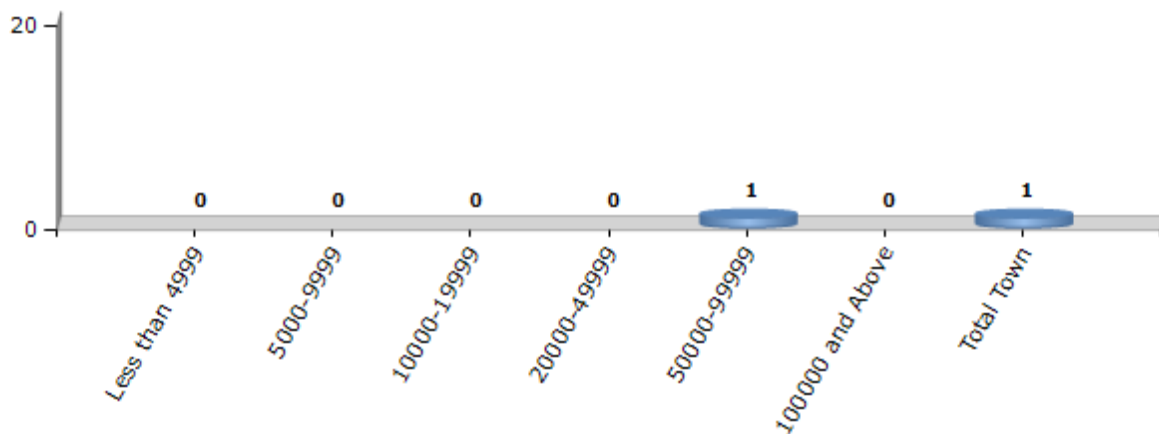
Number of Villages by Population Size - 2011



Number of Towns by Population Size - 2011

Less than 4999	5000-9999	10000-19999	20000-49999	50000-99999	100000 and Above	Total Town
0	0	0	0	1	0	1

Number of Towns by Population Size - 2011

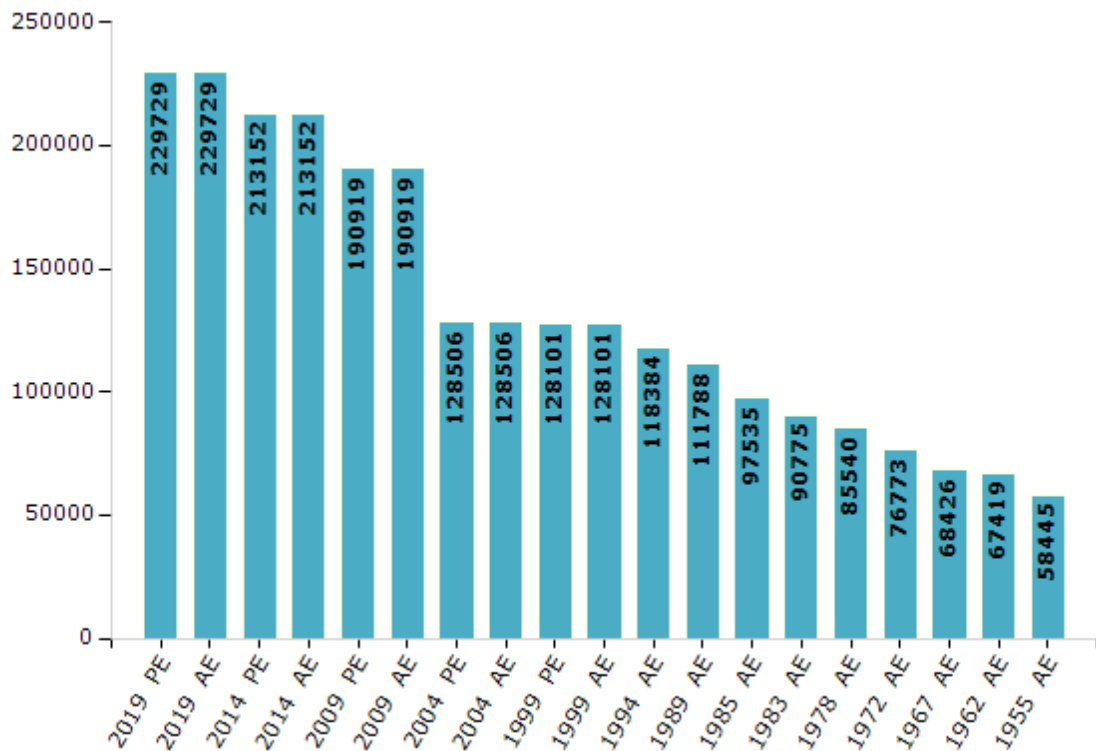


Electoral Features

Electors by Male & Female

Year	Male	Female	Others	Total	Year	Male	Female	Others	Total
2019 PE	115852	113872	5	229729	1994 AE	59087	59297	-	118384
2019 AE	115852	113872	5	229729	1989 AE	55688	56100	-	111788
2014 PE	108151	104997	4	213152	1985 AE	47525	50010	-	97535
2014 AE	108151	104997	4	213152	1983 AE	44088	46687	-	90775
2009 PE	95502	95417	-	190919	1978 AE	41554	43986	-	85540
2009 AE	95502	95417	-	190919	1972 AE	37062	39711	-	76773
2004 PE	64132	64374	-	128506	1967 AE	-	-	-	68426
2004 AE	64132	64374	-	128506	1962 AE	-	-	-	67419
1999 PE	63331	64770	-	128101	1957 AE	-	-	-	-
1999 AE	63331	64770	-	128101	1955 AE	-	-	-	58445

Number of Electors



Note : AE : Assembly Election, PE : Assembly Segment of Parliamentary Election

Historical Summary Election Results

Summary Result of Assembly Election - 2014

Candidate Name	Party	Votes	Votes %
S.V.S.N. Varma	IND	97511	57.59
Dora Babu Pendem	YSRCP	50431	29.78
Pothula Venkata Viswam	TDP	15299	9.04
Indira Pantham	INC	1401	0.83
Padala Ratan Bharat	IND	584	0.34
Deyyala Srinivasu	IND	548	0.32
Pilla Chandram	CPI(ML)(L)	515	0.3
Venkatadri Surath Arava	JaSPa	416	0.25
Kishore Kumar Sannapu	BSP	413	0.24
Asina Srinivas	PPOI	348	0.21
Sangiseti Rambabu	IND	293	0.17
Bondada Nookaraju	RP(K)	287	0.17
Aniseti Surya Prakash Reddy	AAP	282	0.17
Rajesh Tatapudi	ICSP	150	0.09
Kolla Apparao	IND	135	0.08
	NOTA	717	0.42

Polling Station Level Election Results

Number and Name of Polling Stations (PS) (2019 AE)

Number of Polling Stations	Name of Polling Stations	Number of Polling Stations	Name of Polling Stations
1	M.P.P. Upper Primary School East Side Part	22	Mandal Praja Parishad Primary School Mandal Praja Parishad Primary School, East Room in Southern Side Building Tatiparthi,
2	M.P.P. Upper Primary School Western Side North Building	23	Mandal Praja Parishad Primary School Mandal Praja Parishad Primary School, Southern Part Ssa Building West Side Room, Tatiparthi.
3	Mandal Praja Parishad Primary School S S A Bhavanam	24	Mandal Praja Parishad Primary School Mandal Praja Parishad Primary School, New Building Near Gajjalamma Temple, Tatiparthi
4	Mandal Praja Parishad Upper Primary School Western Side Room	25	Sri Dasam Ramachandrarao And Smt Atchiraju Zpphs Sri Dasam Ramchandrarao And Smt. Achiraju Zilla Praja Parishad High School, Southern Side Building Room No. 2 From East To West, Tatiparthi
5	Mandal Praja Parishad Upper Primary School S.S.A. Bhavanam	26	Sri Dasam Ramachandrarao And Smt Atchiraju Zpphs Sri Dasam Ramchandrarao And Smt. Achiraju Zilla Praja Parishad High School, Southern Side Building Room No. 3 From East To West, Tatiparthi
6	Mandal Praja Parishad Upper Primary School Western Side Room in New Middle Building	27	Sri Dasam Ramachandrarao And Smt Atchiraju Zpphs Sri Dasam Ramachandrarao And Srimathi Achiraju Zilla Praja Parishad High School, Western Side Building Room No. 2 From South To North, Tatiparthi
7	Gram Panchayat Office Gram Panchayat Office	28	Sri Dasam Ramachandrarao And Smt Atchiraju Zpphs Sri Dasam Ramchandrarao And Srimathi Achiraju Zilla Praja Parishad High School, Western Side Building Room No. 5 From South To North, Tatiparthi
8	Mandal Praja Parishad Primary School Chendurthi Sivaar Kotha Hari Janapeta	29	Mandal Praja Parishad Primary School Mandal Praja Parishad Primary School, Center New Ssa Building Near Market, Chebrolu,
9	Mandal Praja Parishad Primary School East To West 1St Room	30	Mandal Praja Parishad Primary School Mandal Praja Parishad Primary School, Western Side Building Near Market, Chebrolu
10	Mandal Praja Parishad Primary School Western Side Building	31	Mandal Praja Parishad Primary School Spl No. 1 Mandal Praja Parishad Primary School, New Building West Side Room S.C Peta, Chebrolu
11	Mandal Praja Parishad Primary School 2nd Room From East To West	32	Mandal Praja Parishad Primary School Mandal Praja Parishad Primary School New Building, Eastern Room S.C. Peta, Chebrolu.
12	Gram Panchayat Office Gram Panchayat Office	33	Mandal Praja Parishad Primary School Mandal Praja Parishad Primary School, New Ssa Building 1St Room From West To East, Chebrolu
13	Anganwadi Center No. 4 (Code 206) Durgada	34	Stree Shakthi Bhavan Near Market Stree Shakthi Bhavan Meeting Hall
14	Mandal Praja Parishad Primary School Third Room From East To West	35	Mandal Praja Parishad Primary School Mandal Praja Parishad Primary School, South Side New Building Near Market, Chebrolu
15	Mandal Praja Parishad Primary School Mandal Praja Parishad Primary School, Room No. 4 From East To West, Durgada	36	Anganwadi Centercode No. 194, Near Market Street, Chebrolu.
16	Mandal Praja Parishad Upper Primary School Mppups (Ssa) Building	37	Mandal Praja Parishad Primary School RCC Building South Side Block East To West 1St Room
17	Mandal Praja Parishad Upper Primary School Eastern Side Part (Ssa) Building	38	Mandal Praja Parishad Primary School RCC Building South Side Block East To West 2nd Room
18	Mandal Praja Parishad Upper Primary School Southern Wing	39	Anganwadi Center (Code 197) Anganwadi Center Building Code.197, Challavari Street, Chebrolu
19	Mandal Praja Parishad Primary School New Building	40	Mandal Praja Parishad Model Primary School, South Side Block West To East 1St Room Ebc Colony, Chebrolu
20	Mandal Praja Parishad Primary School New Building	41	Mandal Praja Parishad Model Primary School, South Side Block West To East 1St Room Ebc Colony, Chebrolu.
21	Mandal Praja Parishad Primary School Ebc Colony	42	Mandal Praja Parishad Primary School South Side Building

Contd....

Polling Station Level Election Results

Polling Station-wise Votes Secured by Overall Top Five Parties in Pithapuram Assembly in Assembly Election (AE) under Kakinada Parliamentary Constituency in Andhra Pradesh (2019)

Number of Polling Station	Winner - Dorababu Pendem (YSRCP)	Runner-up - S.V.S.N. Varma (TDP)	3rd - Makineedi Seshu Kumari (JnP)	4th - Medidi Venkata Srinivasa Rao (INC)	5th - Billakurthi Rameswara Reddy (BJP)	NOTA	Other	Total Votes Secured
36	380	320	105	3	5	12	15	840
37	355	209	327	5	7	13	7	923
38	192	225	90	5	2	19	2	535
39	155	94	150	3	2	14	9	427
40	370	297	184	3	5	6	15	880
41	321	280	204	8	6	11	11	841
42	338	211	90	3	2	13	6	663
43	211	212	143	1	3	8	2	580
44	501	307	26	6	4	5	7	856
45	352	114	13	5	2	14	9	509
46	273	152	20	8	2	10	6	471
47	336	462	117	7	4	15	10	951
48	379	387	135	2	3	21	12	939
49	379	381	210	5	4	11	15	1005
50	401	345	283	7	7	19	27	1089
51	496	340	138	4	3	5	6	992
52	386	265	186	3	6	4	9	859
53	341	312	162	3	1	6	4	829
54	349	349	203	5	7	5	9	927
55	297	287	201	2	3	7	7	804
56	356	206	233	6	4	4	5	814
57	361	364	85	3	1	7	6	827
58	320	317	157	7	7	8	13	829
59	247	262	129	11	4	3	3	659
60	344	271	181	3	7	11	11	828
61	259	310	170	4	6	4	13	766
62	509	235	88	7	2	15	9	865
63	678	265	33	13	2	15	5	1011
64	412	345	57	4	2	16	12	848
65	394	480	106	3	4	12	7	1006
66	461	387	42	8	9	19	7	933
67	291	421	67	7	0	7	13	806
68	429	322	76	2	5	11	20	865
69	185	260	30	1	2	2	11	491
70	230	329	31	1	1	9	7	608

Contd....

Polling Station Level Election Results

Winner, Runner-up and 3rd Party Position & Winning Margin According to Polling Stations in Pithapuram Assembly in Assembly Election (AE) under Kakinada Parliamentary Constituency in Andhra Pradesh (2019)

Polling Station Number	Winner Party	Winner Votes (%)	Runner-up Party	Runner-up Votes (%)	Winning Margin Votes (%)	Third Party	Third Party Votes (%)	Other Votes (%)
75	YSRCP	392 (62.82)	TDP	220 (35.26)	172 (27.56)	JnP	6 (0.96)	6 (0.96)
76	YSRCP	287 (60.81)	TDP	161 (34.11)	126 (26.7)	JnP	9 (1.91)	15 (3.18)
77	YSRCP	423 (45.58)	TDP	418 (45.04)	5 (0.54)	JnP	53 (5.71)	34 (3.66)
78	YSRCP	453 (56.7)	TDP	293 (36.67)	160 (20.03)	JnP	26 (3.25)	27 (3.38)
79	TDP	332 (41.14)	YSRCP	291 (36.06)	41 (5.08)	JnP	149 (18.46)	35 (4.34)
80	TDP	284 (38.02)	YSRCP	279 (37.35)	5 (0.67)	JnP	154 (20.62)	30 (4.02)
81	YSRCP	409 (54.39)	TDP	236 (31.38)	173 (23.01)	JnP	88 (11.7)	19 (2.53)
82	YSRCP	280 (37.84)	TDP	251 (33.92)	29 (3.92)	JnP	146 (19.73)	63 (8.51)
83	YSRCP	352 (42.21)	TDP	317 (38.01)	35 (4.2)	JnP	106 (12.71)	59 (7.07)
84	YSRCP	379 (52.35)	TDP	312 (43.09)	67 (9.26)	JnP	10 (1.38)	23 (3.18)
85	TDP	353 (50.57)	YSRCP	315 (45.13)	38 (5.44)	JnP	20 (2.87)	10 (1.43)
86	YSRCP	310 (38.65)	TDP	294 (36.66)	16 (1.99)	JnP	173 (21.57)	25 (3.12)
87	JnP	292 (45.34)	TDP	214 (33.23)	78 (12.11)	YSRCP	113 (17.55)	25 (3.88)
88	YSRCP	408 (49.82)	TDP	260 (31.75)	148 (18.07)	JnP	131 (16)	20 (2.44)
89	NV	NV (NV)	NV	NV (NV)	NV (NV)	NV	NV (NV)	NV (NV)
90	YSRCP	376 (45.14)	JnP	234 (28.09)	142 (17.05)	TDP	186 (22.33)	37 (4.44)
91	YSRCP	324 (41.86)	JnP	259 (33.46)	65 (8.4)	TDP	164 (21.19)	27 (3.49)
92	YSRCP	334 (43.83)	TDP	283 (37.14)	51 (6.69)	JnP	115 (15.09)	30 (3.94)
93	YSRCP	271 (33.21)	TDP	269 (32.97)	2 (0.24)	JnP	242 (29.66)	34 (4.17)
94	YSRCP	426 (64.64)	TDP	144 (21.85)	282 (42.79)	JnP	43 (6.53)	46 (6.98)
95	YSRCP	224 (44.18)	TDP	178 (35.11)	46 (9.07)	JnP	88 (17.36)	17 (3.35)
96	TDP	440 (60.94)	YSRCP	206 (28.53)	234 (32.41)	JnP	55 (7.62)	21 (2.91)
97	TDP	307 (44.56)	YSRCP	213 (30.91)	94 (13.65)	JnP	121 (17.56)	48 (6.97)
98	TDP	379 (43.02)	YSRCP	335 (38.02)	44 (5)	JnP	146 (16.57)	21 (2.38)
99	YSRCP	453 (52.13)	TDP	278 (31.99)	175 (20.14)	JnP	121 (13.92)	17 (1.96)
100	YSRCP	466 (50.22)	JnP	277 (29.85)	189 (20.37)	TDP	136 (14.66)	49 (5.28)
101	YSRCP	407 (49.33)	TDP	258 (31.27)	149 (18.06)	JnP	118 (14.3)	42 (5.09)
102	YSRCP	547 (56.51)	TDP	279 (28.82)	268 (27.69)	JnP	125 (12.91)	17 (1.76)
103	YSRCP	418 (48.66)	TDP	215 (25.03)	203 (23.63)	JnP	168 (19.56)	58 (6.75)
104	TDP	392 (41.09)	YSRCP	335 (35.12)	57 (5.97)	JnP	201 (21.07)	26 (2.73)
105	YSRCP	360 (39.47)	TDP	340 (37.28)	20 (2.19)	JnP	177 (19.41)	35 (3.84)
106	YSRCP	428 (45.87)	TDP	296 (31.73)	132 (14.14)	JnP	171 (18.33)	38 (4.07)
107	YSRCP	366 (41.64)	TDP	349 (39.7)	17 (1.94)	JnP	142 (16.15)	22 (2.5)
108	YSRCP	507 (60.43)	TDP	221 (26.34)	286 (34.09)	JnP	91 (10.85)	20 (2.38)
109	TDP	335 (43.11)	YSRCP	283 (36.42)	52 (6.69)	JnP	139 (17.89)	20 (2.57)
110	JnP	349 (42.41)	YSRCP	254 (30.86)	95 (11.55)	TDP	192 (23.33)	28 (3.4)
111	TDP	278 (40.76)	JnP	205 (30.06)	73 (10.7)	YSRCP	180 (26.39)	19 (2.79)

Contd....

Socio-Economic Amenities - Rural

Access to Education Facilities

Particulars	Number of Villages (% of Population)				
	Available	Not Available	If Not Available (Distance of Nearest Facility)		
			A	B	C
Govt. Primary School	48 (100)	0 (0)	0 (0)	0 (0)	0 (0)
Private Primary School	23 (66)	25 (34)	0 (0)	0 (0)	0 (0)
Govt. Middle School	39 (88)	9 (12)	9 (12)	0 (0)	0 (0)
Private Middle School	9 (35)	39 (65)	0 (0)	0 (0)	0 (0)
Govt. Secondary School	23 (68)	25 (32)	22 (30)	3 (2)	0 (0)
Private Secondary School	3 (18)	45 (82)	0 (0)	0 (0)	0 (0)
Govt. Senior Secondary School	0 (0)	48 (100)	4 (6)	13 (24)	15 (35)
Private Senior Secondary School	1 (2)	47 (98)	9 (17)	6 (17)	0 (0)
Govt. Arts and Science Degree College	0 (0)	48 (100)	4 (6)	13 (20)	5 (6)
Private Arts and Science Degree College	2 (7)	46 (93)	8 (11)	7 (23)	9 (27)
Govt. Engineering College	0 (0)	48 (100)	0 (0)	0 (0)	38 (67)
Private Engineering College	1 (6)	47 (94)	1 (5)	4 (15)	4 (8)
Govt. Medicine College	0 (0)	48 (100)	0 (0)	0 (0)	48 (100)
Private Medicine College	0 (0)	48 (100)	0 (0)	0 (0)	0 (0)
Govt. Management Institute	0 (0)	48 (100)	0 (0)	0 (0)	38 (67)
Private Management Institute	1 (6)	47 (94)	1 (5)	2 (11)	6 (12)
Govt. Polytechnic	0 (0)	48 (100)	0 (0)	0 (0)	48 (100)
Private Polytechnic	0 (0)	48 (100)	0 (0)	0 (0)	0 (0)
Govt. Vocational Training School/ITI	0 (0)	48 (100)	0 (0)	0 (0)	44 (95)
Private Vocational Training School/ITI	0 (0)	48 (100)	0 (0)	0 (0)	4 (5)
Govt. Non Formal Training Centre	0 (0)	48 (100)	0 (0)	0 (0)	48 (100)
Private Non Formal Training Centre	0 (0)	48 (100)	0 (0)	0 (0)	0 (0)
Govt. School For Disabled	0 (0)	48 (100)	0 (0)	0 (0)	48 (100)
Private School For Disabled	0 (0)	48 (100)	0 (0)	0 (0)	0 (0)
Government Others	0 (0)	48 (100)	0 (0)	0 (0)	0 (0)
Private Others	0 (0)	48 (100)	0 (0)	0 (0)	0 (0)

Note : Distance A : Less than 5 km; B : Between 5-10 km; C : 10+ km.; Source : Data Analysis is based on 2011 Census.

DISCLAIMER

The Terms of Use and Disclaimer of Datanet India Private Limited (hereinafter referred to as "Datanet") for use of this analysis report of **Pithapuram Assembly Constituency (Pithapuram Vidhan Sabha)** :-

1. **Assembly Factbook™** is a Registered Trade Mark owned by Datanet.
2. All the maps are sketched and graphical representation only and have not been drawn to the scale and also not to represent the actual geographical area or boundary of the unit.
3. The data for the aforesaid analysis is based on authentic sources and has been culled from the various publications of Census, CSO and NSSO for district and block level data, various central and state government departments, Central & State Elections Commissions and the concerned Returning Officers' releases, Electoral Rolls, Election results and allied publications, internal assessment, surveys, estimates and analysis. Therefore, certain adjustment of data at micro level may have been done to arrive closer to the macro data.
4. Data have been provided on an "As Is" and "As AVAILABLE" basis
5. The colours shown in the maps or diagram and charts of a particular party, alliance or AC are indicative and do not represent them.
6. This publication which includes maps, sheets, graphs and data would be the property under copyright of Datanet only. The user may use these for its internal study, analysis and research purposes. It's public display, re-selling or any commercial uses by the user are not allowed.
7. Datanet has taken due care and caution in compilation and processing of data and allied information, but does not guarantee the accuracy, adequacy or completeness of any information/analysis and will be not responsible for any errors or omissions or for the results obtained from the use of such information/analysis.
8. All the contents for the publication have been culled from various authentic sources and Datanet reasonably believes such sources to be reliable, but does not make any representations, express or implied as to the accuracy or fitness of use of such information. The information or contents of the information/analysis do not constitute advice and should not be relied upon in making (or refraining from making) any decision. Any reliance placed upon the information provided by Datanet is the sole responsibility and strictly at the user's risk.
9. In no event will Datanet be liable for any damages (including, without limitation, damages for loss of business projects, or loss of profits) arising in contract, tort or otherwise from the use of or inability to use any of its contents, or from any action taken (or refrained from being taken) as a result of using the analysis or any of its contents. Datanet its directors, owners, editors, officials, employees, distributor and agents or any associate will not be liable for any errors in the information contained or any consequences arising from the use of the contents of the provided information/analysis.
10. If any provision of these terms and conditions is held invalid or illegal or unenforceable for any reason by any court of competent jurisdiction, such provision shall be severed and the remainder of provisions of the terms and conditions shall continue in full force and effect as if the Term of Use had been executed with the invalid, illegal or unenforceable provision eliminated.
11. If there are any discrepancies in the information provided, please bring it to attention of Datanet for suitable rectification measures.

Buy Online This Complete Book At
Datanet India eBooks Store

www.indiastatpublications.com

or go directly at

[http://www.indiastatpublications.com/
Assembly_factbook/Andhra_Pradesh/Kakinada/Pithapuram](http://www.indiastatpublications.com/Assembly_factbook/Andhra_Pradesh/Kakinada/Pithapuram)

 **india**stat**elections**

ISBN : 978-93-87415-94-2



9 789387 415942