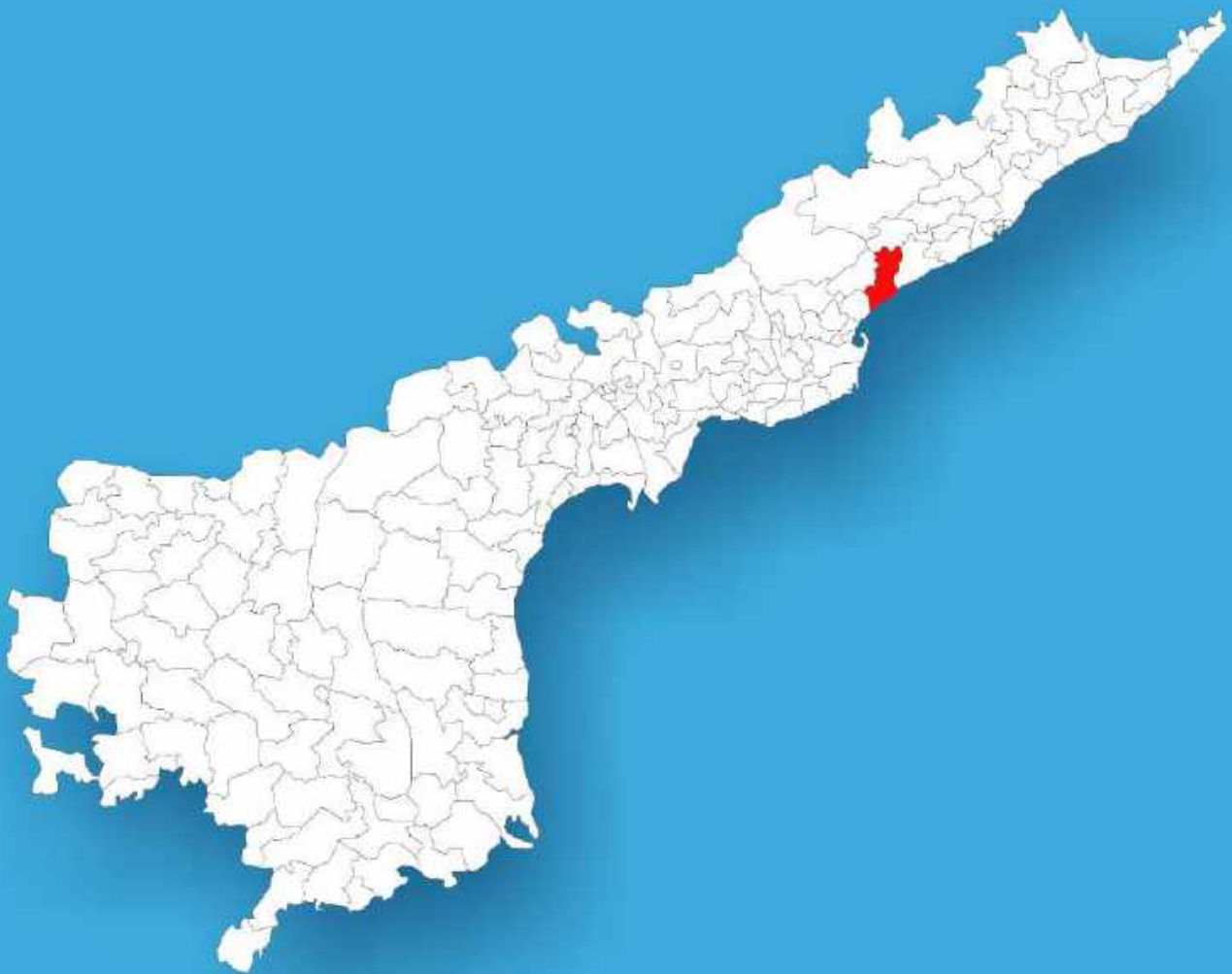




Andhra Pradesh

Assembly Factbook™

Tuni Assembly Constituency



Key Electoral Data of Tuni
Assembly Constituency (Vidhan Sabha)

Andhra Pradesh
Assembly FactbookTM
Tuni Assembly Constituency



Tuni Vidhan Sabha

Editor & Director

Dr. R.K. Thukral

Research Editor

Dr. Shafeeq Rahman

Compiled, Researched and Published by Datanet India Pvt. Ltd.

D-100, 1st Floor,

Okhla Industrial Area, Phase-I,
New Delhi- 110020.

Ph.: 91-11- 43580781-84

Email : support@indiastatpublications.com

Website : www.indiastatelections.com

Online Book Store :

www.indiastatpublications.com

Report No. : AFB/AP-035-0125

ISBN : 978-93-5293-030-2

First Edition : January, 2018

Eighth Updated Edition : January, 2025

Price : Rs. 11500/-

US\$ 310

© Datanet India Pvt. Ltd.

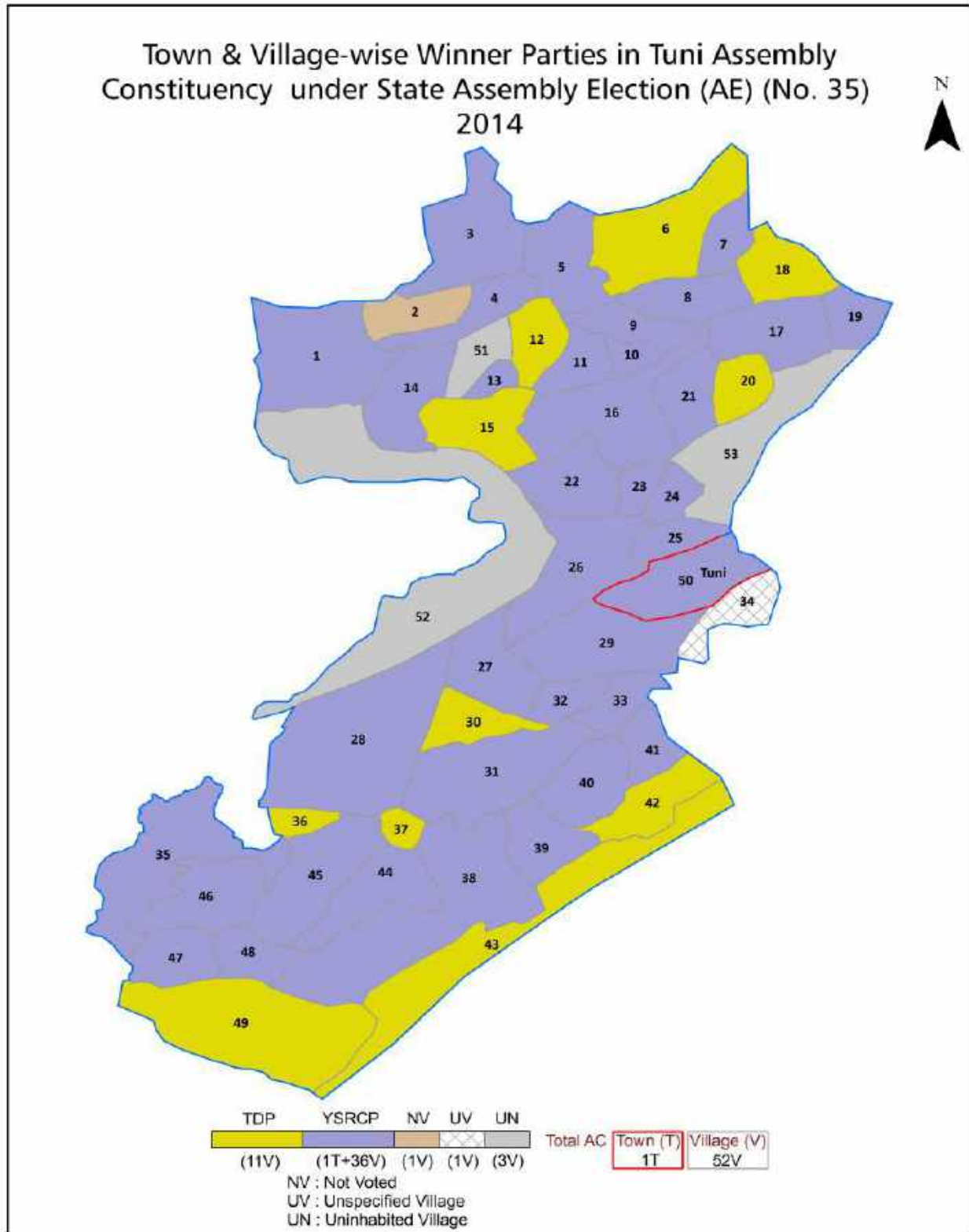
All rights reserved. No part of this book may be reproduced, stored in a retrieval system or transmitted in any form or by any means, mechanical photocopying, photographing, scanning, recording or otherwise without the prior written permission of the publisher. Please refer to Disclaimer at page no. 202 for the use of this publication.

Printed in India

Contents

No.	Particulars	Page No.
	Introduction	
1	Assembly Constituency - (Vidhan Sabha) at a Glance Features of Assembly as per Delimitation Commission of India (2008)	1-2
	Location and Political Maps	
2	Location Map Boundaries of Assembly Constituency - (Vidhan Sabha) in District Boundaries of Assembly Constituency under Parliamentary Constituency - (Lok Sabha) Town & Village-wise Winner Parties- 2024-PE, 2024-AE, 2019-PE, 2019-AE, 2014-PE, 2014-AE, 2009-PE and 2009-AE	3-11
	Administrative Setup (2011)	
3	District Sub-district Towns Villages Inhabited Villages Uninhabited Villages Village Panchayat Intermediate Panchayat	12-15
	Demographics (2011)	
4	Population Households Rural/Urban Population Towns and Villages by Population Size Sex Ratio (Total & 0-6 Years) Religious Population Social Population Literacy Rate	16-17
	Electoral Features	
5	Important Dates of Last Elections Held Electors by Gender Service Electors Voters Voters Turnout Polling Stations & Average Number of Electors per Polling Station Electors by Age Group Present Elected Representatives	18-23
	Historical Summary Election Results	
6	Vote Share of Major Parties Winning Margin (Number & Percentage Polarity of Parties Summary Result of Assembly Segment of Parliamentary Elections 2024, 2019, 2014, 2009, 2004 and 1999 Summary Result of Assembly Elections 2024, 2019, 2014, 2009, 2004, 1999, 1994, 1989, 1985, 1983, 1978, 1972, 1967, 1962 and 1955	24-46
	Polling Station Level Election Results	
7	Name and Number of Polling Station 2024-PE, 2024-AE, 2019-PE, 2019-AE, 2014-PE, 2014-AE, 2009-PE and 2009-AE Polling Station-wise Electoral, Voter & Voter Turnout 2024-PE, 2024-AE, 2019-PE, 2019-AE, 2014-PE, 2014-AE, 2009-PE and 2009-AE Polling Station wise Elections Results 2024-PE, 2024-AE, 2019-PE, 2019-AE, 2014-PE, 2014-AE, 2009-PE and 2009-AE	47-180
	Share of Assembly Constituency	
8	Share of Assembly Constituency - (Vidhan Sabha) in State, District and Parliamentary Constituency - (Lok Sabha)	181
	Socio-Economic Amenities (2011)	
9	Access to Administrative Units Agricultural, Manufacturing and Industrial Commodities Demographic Indicators Education Health & Manpower Drinking Water Supply Sanitation Entertainment and Recreations Infrastructure Power Food Allocation Distribution and Marketing of Agriculture Commodities Infrastructure Transport and Road Infrastructure Communication Banking and Financial Services Land Use Irrigation Source	183-197
10	Abbreviation & Sources	199-200
11	Disclaimer	202

Location & Political Map



Administrative Setup

List of Village Panchayat & Intermediate Panchayat (Block) Name - 2011

Village Name	Village Panchayat Name	Intermediate Panchayat Name
A. Kothapalle	A.Kothapalle, & Seetharampuram	Thondangi
A.V.Nagaram	A.V.Nagaram & Kotha Perumalapuram	Thondangi
Allipudi	Allipudi	Kotananduru
Anuru	Pydikonda	Thondangi
Atikivaripalem	Atikivaripalem	Tuni
Bendapudi	Bendapudi	Thondangi
Bhimavarapukota	Bhimavarapukota	Kotananduru
Billananduru	Billananduru	Kotananduru
Boddavaram	Boddavaram	Kotananduru
Ch. Agraharam	Dondavaka	Tuni
Chamavaram	Chamavaram	Tuni
Chepuru	Chepuru	Tuni
D. Polavaram	D.Polavaram	Tuni
Dondavaka	Dondavaka	Tuni
Gopalapatnam	Gopalapatnam	Thondangi
Hamsavaram	Hamsavaram	Tuni
Indugapalle	Indugapalle & Jagannadhapuram	Kotananduru
K. E. Chinnayypalem	K.E.Chinnayypalem	Kotananduru
K.O. Mallavaram	K.O.Mallavaram	Tuni
Kakarapalle	Kakarapalle	Kotananduru
Kamatam Mallavaram	Kamatam Mallavaram	Kotananduru
Kavalapadu	S.Annavaram	Tuni
Kolimeru	Kolimeru	Tuni
Kommanapalle	Kommanapalle	Thondangi
Kona Forest	Gollamusalayypeta, Kodada, Kotha Perulamalapuram, Srungavruksham, Vemavaram, Yerrayypeta	Thondangi
Koppaka Agraharam	Koppaka Agraharam	Kotananduru
Kotananduru	Kotananduru	Kotananduru
Kothuru	Kothuru	Tuni
Kottam	P.Kottam & K.Kottam	Kotananduru

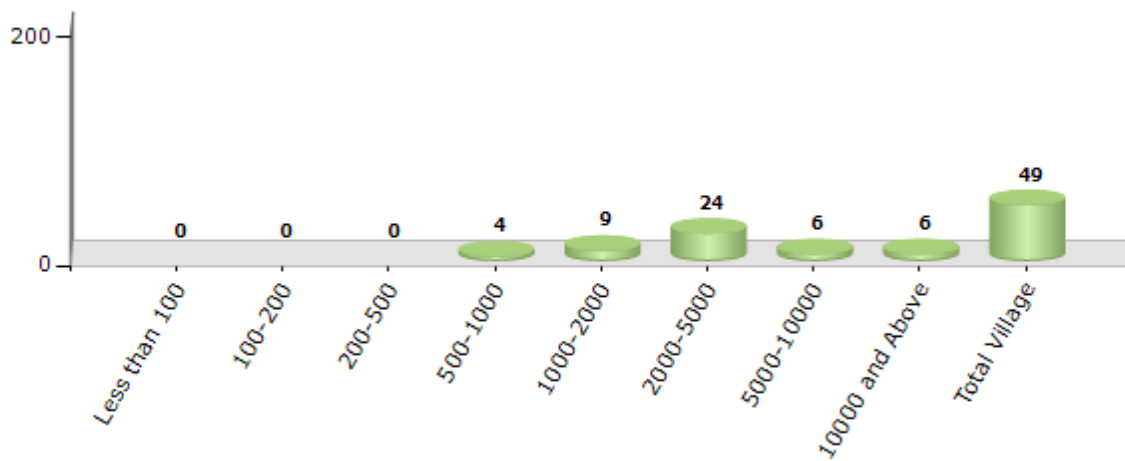
Contd....

Demographics

Number of Villages by Population Size - 2011

Less than 100	100-200	200-500	500-1000	1000-2000	2000-5000	5000-10000	10000 and Above	Total Village
0	0	0	4	9	24	6	6	49

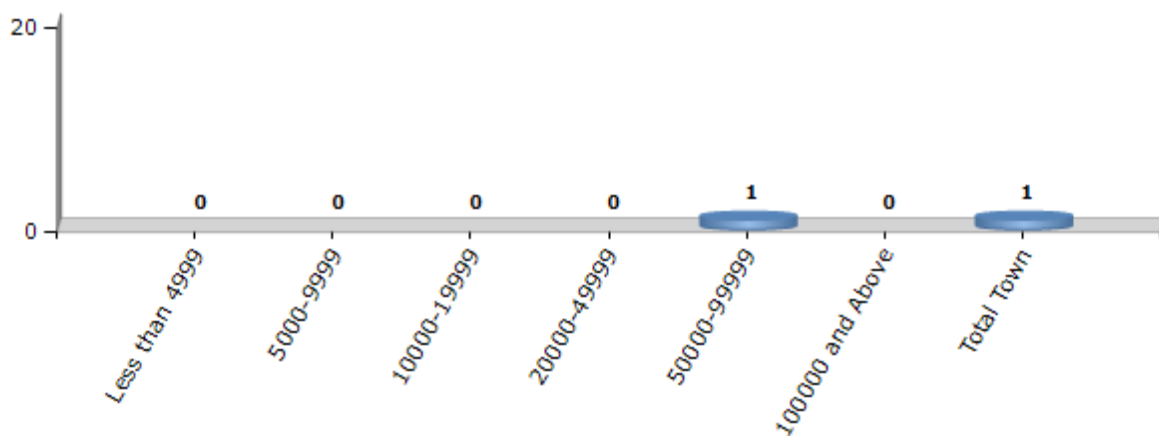
Number of Villages by Population Size - 2011



Number of Towns by Population Size - 2011

Less than 4999	5000-9999	10000-19999	20000-49999	50000-99999	100000 and Above	Total Town
0	0	0	0	1	0	1

Number of Towns by Population Size - 2011

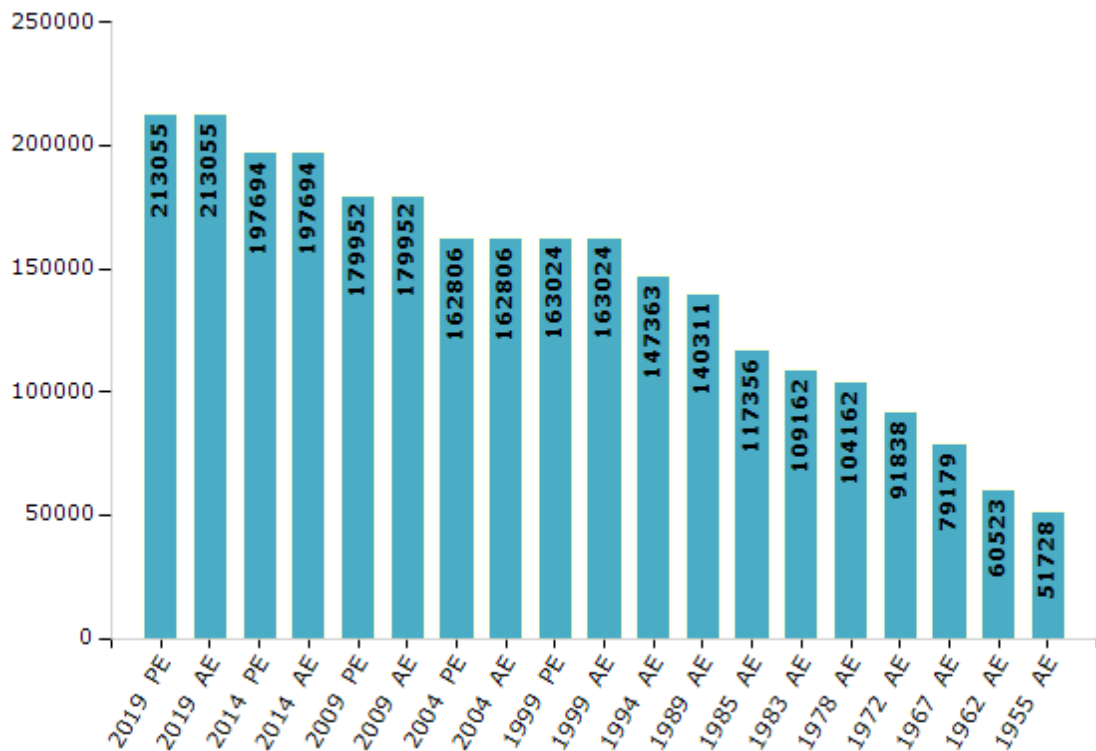


Electoral Features

Electors by Male & Female

Year	Male	Female	Others	Total	Year	Male	Female	Others	Total
2019 PE	106028	107009	18	213055	1994 AE	73307	74056	-	147363
2019 AE	106028	107009	18	213055	1989 AE	69431	70880	-	140311
2014 PE	98970	98711	13	197694	1985 AE	57787	59569	-	117356
2014 AE	98970	98711	13	197694	1983 AE	53361	55801	-	109162
2009 PE	89497	90455	-	179952	1978 AE	51099	53063	-	104162
2009 AE	89497	90455	-	179952	1972 AE	44368	47470	-	91838
2004 PE	80591	82215	-	162806	1967 AE	-	-	-	79179
2004 AE	80591	82215	-	162806	1962 AE	-	-	-	60523
1999 PE	80973	82051	-	163024	1957 AE	-	-	-	-
1999 AE	80973	82051	-	163024	1955 AE	-	-	-	51728

Number of Electors

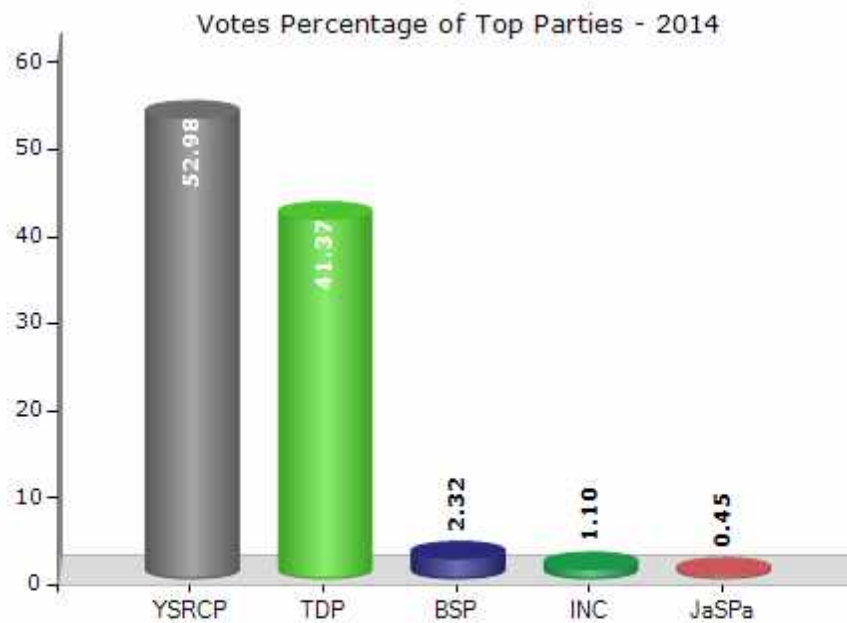


Note : AE : Assembly Election, PE : Assembly Segment of Parliamentary Election

Historical Summary Election Results

Summary Result of Assembly Election - 2014

Candidate Name	Party	Votes	Votes %
Dadisetti Raja	YSRCP	84755	52.98
Yanamala Krishnudu	TDP	66182	41.37
Gollapudi Buchiraju	BSP	3708	2.32
Dr. Chilukoti Panduranga Rao	INC	1763	1.1
Nersu Leela Srinivas	JaSPa	726	0.45
Dara Suresh	RP(K)	699	0.44
Asapu Venkata Naga Surya Satya Prasad	PPOI	663	0.41
Indana Krishna Mohan Rayudu	AAP	282	0.18
Tiragati Vaikuntam	IND	261	0.16
	NOTA	931	0.58



Polling Station Level Election Results

Number and Name of Polling Stations (PS) (2019 AE)

Number of Polling Stations	Name of Polling Stations	Number of Polling Stations	Name of Polling Stations
1	Mandal Parishad Elementary School, (Northern Side Room)Allipudi	22	Zilla Praja Parishad Unnatha Patasala, South Side Building, Western Side Room, Pata Kottam
2	Mandal Praja Parishad Elementary School Old Rcc Building, Allipudi	23	Zilla Praja Parishad Unnatha Patasala South Side Building, Eastern Side Room, Pata Kottam
3	Anganwadi Centre, North Side Room, Allipudi	24	Mandal Praja Parishad Elementary School,(Tiled House) Timmarajupeta H/O Kottam
4	Mandal Praja Parishad Adarsha Pradhamika Patasala Telugu & English Medium East Building,Sc Peta, Allipudi	25	Mandal Praja Parishad Elementary School, Eastern Side Building, K.S.Kothuru
5	Mandal Praja Parishad Adarsha Pradhamika Patasala (Telugu & English Medium), West Building, Sc Peta, Allipudi	26	Mandal Praja Parishad Model Primary School, Telugu & English Medium (South Side New Building, Kotta Kottam
6	Mandal Praja Parishad Elementary School South Side Bldg, 1St Room (4Th Class Room)Kotananduru	27	Mandal Praja Parishad Model Primary School Telugu & English Medium ,North Side New Building , Kotta Kottam
7	Mandal Praja Parishad Elementary School North Side Bldg West Side Room, Kotananduru	28	Mandal Praja Parishad Elementary School, Western Side Bldg, Lakshmi Devi Peta
8	Mandal Praja Parishad Elementary School Building, Sc Peta, Kotananduru	29	Grama Panchayati Office Building, K.A. Mallavaram
9	Gram Panchayat Office Building Meeting Hall, Kotananduru	30	Mandal Parishad Uppaer Primary School,(East Side Building, Ground Floor) K.A.Mallavaram
10	Anganwadi Building, Kotananduru	31	Mandal Praja Parishad Model Primary School, Telugu & English Medium, Ssa Blding, K.O.Agraharam
11	Mandal Praja Parishad Elementary School, South Side Bldg,(2Nd & 3Rd Class Room) Kakarapalli	32	Mandal Praja Parishad Model Primary School, Telugu And English Medium, Indugapalli
12	Mandal Praja Parishad Elementary School,North Side Rcc Building,(5Th And 1St Class Room), Kakarapalli.	33	Mandal Praja Parishad Adarsha Pradhamika Patasala,Telugu And English Medium, Northen Side New Building, Indugapalli
13	Zilla Praja Parishad Unnatha Patasala, West Facing Southeast Corner Building, , Bhimavarapukota	34	Mandal Parishad Upper Primary School, (4Th Class Room)Jagannadhapuram, H/O. Indugapalli
14	Zilla Praja Parishad Unnatha Patasala, West Side East Face Buildng,1St Room,Bhimavarapukota	35	Mandal Praja Parishad Upper Primary School Old Building, 1St Room,(2Nd Class Room) Jagannadhapuram, H/O. Indugapalli
15	Mandal Parishad Elementary School,(Ground Floor) Surapurajupeta	36	Mandal Praja Parishad Upper Primary School Southern Side, Billananduru
16	Mandal Praja Parishad Pradhamika Patasala, Rcc Building, Surapurajupeta	37	Gramapanchayathi Office Building, Billananduru
17	Mandal Praja Parishad Pradamikonnatha Patasala, New Building,(4Th & 5Th Class) Ground Floor Appalarajupeta, H/O. Surapurajupeta.	38	Zilla Praja Parishad High School Western Side Middle Building, (9Th Class Room) Boddavaram
18	Mandal Praja Parishad Adarsha Pradhamika Patasala(Telugu And English Medium), Western Side New Building, Ground Floor Room, K.E.Chinnayypalem	39	Grama Panchayat Office, Boddavaram
19	Mandal Praja Parishad Adarsha Pradhamika Patasala(Telugu And English Medium), West North Corner Building, K.E.Chinnayypalem	40	Zilla Praja Parishad High School New Building I.E., Addl. Class Building Of The School,(10Th Class Room) Boddavaram
20	Zilla Praja Parishadunnatha Patasala, Western Side New Building, 2Nd Room, Ke.Chinnayipalem	41	Mandal Praja Parishad Pradamika Patasala,T.J Nagaram
21	Zill Praja Parishadunnatha Patasala, Western Side New Building, 1St Room, Ke Chinnayipalem	42	Zilla Praja Parishad High School,New Building Eastern Side 1St Room,(Store Room) N.Suravaram

Contd....

Polling Station Level Election Results

Polling Station-wise Votes Secured by Overall Top Five Parties in Tuni Assembly in Assembly Election (AE) under Kakinada Parliamentary Constituency in Andhra Pradesh (2019)

Number of Polling Station	Winner - Dadiseti Raja (YSRCP)	Runner-up - Yanamala Krishnudu (TDP)	3rd - Venkata Krishnamraju Sri Raja Vatsavayi (Ashokbabu) (JnP)	4th - Eswararao Velaga (BJP)	5th - Doctor Panduranga rao (INC)	NOTA	Other	Total Votes Secured
36	499	463	9	4	5	20	10	1010
37	517	319	4	8	9	11	10	878
38	767	171	12	10	18	19	18	1015
39	445	254	10	16	7	24	20	776
40	347	332	7	10	4	14	12	726
41	547	284	5	5	9	16	5	871
42	429	369	14	7	8	12	4	843
43	445	453	9	6	7	14	12	946
44	223	436	8	15	8	18	14	722
45	225	355	7	22	10	23	16	658
46	523	298	3	18	15	27	16	900
47	335	283	9	13	8	8	12	668
48	447	284	11	6	11	27	13	799
49	226	314	13	1	7	4	4	569
50	426	399	8	7	11	29	22	902
51	380	318	1	4	10	3	3	719
52	346	311	27	12	9	12	19	736
53	187	262	13	10	3	11	10	496
54	513	243	29	4	11	22	14	836
55	445	288	12	10	9	17	11	792
56	280	258	5	5	7	6	8	569
57	240	90	25	2	3	10	3	373
58	542	367	4	6	5	0	4	928
59	446	562	10	17	6	5	3	1049
60	399	518	5	21	9	3	6	961
61	382	210	7	3	10	18	20	650
62	509	318	7	11	10	12	9	876
63	500	240	55	5	14	18	16	848
64	471	209	41	12	11	14	11	769
65	371	257	33	9	6	6	5	687
66	213	189	21	10	4	6	8	451
67	349	250	14	3	4	13	5	638
68	327	253	15	8	2	5	7	617
69	703	258	22	18	9	9	6	1025
70	548	451	21	17	13	13	14	1077

Contd....

Polling Station Level Election Results

Winner, Runner-up and 3rd Party Position & Winning Margin According to Polling Stations in Tuni Assembly in Assembly Election (AE) under Kakinada Parliamentary Constituency in Andhra Pradesh (2019)

Polling Station Number	Winner Party	Winner Votes (%)	Runner-up Party	Runner-up Votes (%)	Winning Margin Votes (%)	Third Party	Third Party Votes (%)	Other Votes (%)
75	YSRCP	461 (52.03)	TDP	343 (38.71)	118 (13.32)	JnP	35 (3.95)	47 (5.3)
76	TDP	557 (56.89)	YSRCP	358 (36.57)	199 (20.32)	BJP	13 (1.33)	51 (5.21)
77	YSRCP	548 (63.06)	TDP	224 (25.78)	324 (37.28)	JnP	41 (4.72)	56 (6.44)
78	YSRCP	536 (56.9)	TDP	332 (35.24)	204 (21.66)	INC	17 (1.8)	57 (6.05)
79	YSRCP	591 (66.7)	TDP	223 (25.17)	368 (41.53)	JnP	34 (3.84)	38 (4.29)
80	YSRCP	549 (62.1)	TDP	216 (24.43)	333 (37.67)	JnP	37 (4.19)	82 (9.28)
81	YSRCP	488 (70.52)	TDP	143 (20.66)	345 (49.86)	JnP	20 (2.89)	41 (5.92)
82	YSRCP	464 (46.31)	TDP	421 (42.02)	43 (4.29)	JnP	51 (5.09)	66 (6.59)
83	YSRCP	385 (62)	TDP	173 (27.86)	212 (34.14)	JnP	20 (3.22)	43 (6.92)
84	TDP	327 (52.49)	YSRCP	253 (40.61)	74 (11.88)	JnP	12 (1.93)	31 (4.98)
85	YSRCP	346 (63.96)	TDP	169 (31.24)	177 (32.72)	JnP	10 (1.85)	16 (2.96)
86	YSRCP	483 (53.43)	TDP	359 (39.71)	124 (13.72)	BJP	18 (1.99)	44 (4.87)
87	YSRCP	538 (56.1)	TDP	371 (38.69)	167 (17.41)	JnP	21 (2.19)	29 (3.02)
88	TDP	535 (57.65)	YSRCP	341 (36.75)	194 (20.9)	JnP	16 (1.72)	36 (3.88)
89	YSRCP	347 (47.15)	TDP	314 (42.66)	33 (4.49)	JnP	38 (5.16)	37 (5.03)
90	YSRCP	603 (60.3)	TDP	339 (33.9)	264 (26.4)	JnP	19 (1.9)	39 (3.9)
91	YSRCP	324 (48)	TDP	302 (44.74)	22 (3.26)	BJP	15 (2.22)	34 (5.04)
92	YSRCP	374 (56.16)	TDP	239 (35.89)	135 (20.27)	BJP	14 (2.1)	39 (5.86)
93	YSRCP	496 (71.16)	JnP	85 (12.2)	411 (58.96)	TDP	81 (11.62)	35 (5.02)
94	YSRCP	627 (64.24)	TDP	227 (23.26)	400 (40.98)	JnP	67 (6.86)	55 (5.64)
95	YSRCP	492 (63.65)	TDP	130 (16.82)	362 (46.83)	JnP	119 (15.39)	32 (4.14)
96	YSRCP	356 (63.91)	TDP	91 (16.34)	265 (47.57)	JnP	87 (15.62)	23 (4.13)
97	YSRCP	367 (57.7)	TDP	145 (22.8)	222 (34.9)	JnP	93 (14.62)	31 (4.87)
98	YSRCP	379 (67.08)	JnP	105 (18.58)	274 (48.5)	TDP	70 (12.39)	11 (1.95)
99	YSRCP	368 (57.5)	JnP	120 (18.75)	248 (38.75)	TDP	116 (18.13)	36 (5.63)
100	YSRCP	466 (59.59)	TDP	139 (17.77)	327 (41.82)	JnP	127 (16.24)	50 (6.39)
101	TDP	529 (54.82)	BJP	211 (21.87)	318 (32.95)	CPI(ML)(L)	148 (15.34)	77 (7.98)
102	YSRCP	356 (54.52)	TDP	220 (33.69)	136 (20.83)	JnP	35 (5.36)	42 (6.43)
103	YSRCP	373 (60.16)	TDP	196 (31.61)	177 (28.55)	JnP	32 (5.16)	19 (3.06)
104	TDP	330 (43.71)	YSRCP	314 (41.59)	16 (2.12)	JnP	62 (8.21)	49 (6.49)
105	YSRCP	325 (54.99)	TDP	224 (37.9)	101 (17.09)	JnP	23 (3.89)	19 (3.21)
106	YSRCP	513 (51.92)	TDP	420 (42.51)	93 (9.41)	JnP	20 (2.02)	35 (3.54)
107	YSRCP	635 (70.09)	TDP	224 (24.72)	411 (45.37)	JnP	25 (2.76)	22 (2.43)
108	YSRCP	505 (64.01)	TDP	220 (27.88)	285 (36.13)	JnP	29 (3.68)	35 (4.44)
109	YSRCP	607 (64.23)	TDP	278 (29.42)	329 (34.81)	JnP	12 (1.27)	48 (5.08)
110	YSRCP	521 (62.47)	TDP	242 (29.02)	279 (33.45)	JnP	26 (3.12)	45 (5.4)
111	YSRCP	516 (48.5)	TDP	381 (35.81)	135 (12.69)	JnP	111 (10.43)	56 (5.26)

Contd....

Socio-Economic Amenities - Rural

Access to Education Facilities

Particulars	Number of Villages (% of Population)				
	Available	Not Available	If Not Available (Distance of Nearest Facility)		
			A	B	C
Govt. Primary School	48 (99)	1 (1)	0 (0)	0 (0)	0 (0)
Private Primary School	8 (22)	41 (78)	0 (0)	0 (0)	0 (0)
Govt. Middle School	34 (90)	15 (10)	10 (6)	2 (1)	0 (0)
Private Middle School	9 (23)	40 (77)	1 (0)	0 (0)	0 (0)
Govt. Secondary School	23 (75)	26 (25)	17 (16)	8 (8)	0 (0)
Private Secondary School	1 (3)	48 (97)	1 (1)	0 (0)	0 (0)
Govt. Senior Secondary School	2 (8)	47 (92)	4 (9)	15 (28)	12 (21)
Private Senior Secondary School	1 (3)	48 (97)	4 (5)	9 (14)	3 (15)
Govt. Arts and Science Degree College	1 (5)	48 (95)	3 (8)	18 (35)	13 (31)
Private Arts and Science Degree College	1 (3)	48 (97)	5 (5)	7 (11)	1 (2)
Govt. Engineering College	0 (0)	49 (100)	0 (0)	0 (0)	0 (0)
Private Engineering College	1 (5)	48 (95)	1 (1)	5 (10)	42 (83)
Govt. Medicine College	0 (0)	49 (100)	0 (0)	0 (0)	49 (100)
Private Medicine College	0 (0)	49 (100)	0 (0)	0 (0)	0 (0)
Govt. Management Institute	0 (0)	49 (100)	4 (6)	4 (4)	2 (4)
Private Management Institute	1 (3)	48 (97)	2 (3)	3 (6)	33 (74)
Govt. Polytechnic	0 (0)	49 (100)	0 (0)	2 (12)	15 (34)
Private Polytechnic	1 (2)	48 (98)	1 (1)	14 (21)	16 (30)
Govt. Vocational Training School/ITI	0 (0)	49 (100)	0 (0)	1 (7)	14 (33)
Private Vocational Training School/ITI	0 (0)	49 (100)	2 (2)	11 (26)	21 (32)
Govt. Non Formal Training Centre	0 (0)	49 (100)	2 (2)	12 (28)	35 (70)
Private Non Formal Training Centre	0 (0)	49 (100)	0 (0)	0 (0)	0 (0)
Govt. School For Disabled	0 (0)	49 (100)	0 (0)	0 (0)	49 (100)
Private School For Disabled	0 (0)	49 (100)	0 (0)	0 (0)	0 (0)
Government Others	0 (0)	49 (100)	0 (0)	0 (0)	0 (0)
Private Others	0 (0)	49 (100)	0 (0)	0 (0)	0 (0)

Note : Distance A : Less than 5 km; B : Between 5-10 km; C : 10+ km.; Source : Data Analysis is based on 2011 Census.

DISCLAIMER

The Terms of Use and Disclaimer of Datanet India Private Limited (hereinafter referred to as "Datanet") for use of this analysis report of **Tuni Assembly Constituency (Tuni Vidhan Sabha)** :-

1. **Assembly Factbook™** is a Registered Trade Mark owned by Datanet.
2. All the maps are sketched and graphical representation only and have not been drawn to the scale and also not to represent the actual geographical area or boundary of the unit.
3. The data for the aforesaid analysis is based on authentic sources and has been culled from the various publications of Census, CSO and NSSO for district and block level data, various central and state government departments, Central & State Elections Commissions and the concerned Returning Officers' releases, Electoral Rolls, Election results and allied publications, internal assessment, surveys, estimates and analysis. Therefore, certain adjustment of data at micro level may have been done to arrive closer to the macro data.
4. Data have been provided on an "As Is" and "As AVAILABLE" basis
5. The colours shown in the maps or diagram and charts of a particular party, alliance or AC are indicative and do not represent them.
6. This publication which includes maps, sheets, graphs and data would be the property under copyright of Datanet only. The user may use these for its internal study, analysis and research purposes. It's public display, re-selling or any commercial uses by the user are not allowed.
7. Datanet has taken due care and caution in compilation and processing of data and allied information, but does not guarantee the accuracy, adequacy or completeness of any information/analysis and will be not responsible for any errors or omissions or for the results obtained from the use of such information/analysis.
8. All the contents for the publication have been culled from various authentic sources and Datanet reasonably believes such sources to be reliable, but does not make any representations, express or implied as to the accuracy or fitness of use of such information. The information or contents of the information/analysis do not constitute advice and should not be relied upon in making (or refraining from making) any decision. Any reliance placed upon the information provided by Datanet is the sole responsibility and strictly at the user's risk.
9. In no event will Datanet be liable for any damages (including, without limitation, damages for loss of business projects, or loss of profits) arising in contract, tort or otherwise from the use of or inability to use any of its contents, or from any action taken (or refrained from being taken) as a result of using the analysis or any of its contents. Datanet its directors, owners, editors, officials, employees, distributor and agents or any associate will not be liable for any errors in the information contained or any consequences arising from the use of the contents of the provided information/analysis.
10. If any provision of these terms and conditions is held invalid or illegal or unenforceable for any reason by any court of competent jurisdiction, such provision shall be severed and the remainder of provisions of the terms and conditions shall continue in full force and effect as if the Term of Use had been executed with the invalid, illegal or unenforceable provision eliminated.
11. If there are any discrepancies in the information provided, please bring it to attention of Datanet for suitable rectification measures.

Buy Online This Complete Book At
Datanet India eBooks Store

www.indiastatpublications.com

or go directly at

[http://www.indiastatpublications.com/
Assembly_factbook/Andhra_Pradesh/Kakinada/ Tuni](http://www.indiastatpublications.com/Assembly_factbook/Andhra_Pradesh/Kakinada/Tuni)

 **india**stat**elections**

ISBN : 978-93-5293-030-2



9 789352 930302