



Andhra Pradesh

Assembly Factbook™

Adoni Assembly Constituency



Key Electoral Data of Adoni
Assembly Constituency (Vidhan Sabha)

Andhra Pradesh

Assembly Factbook™

Adoni Assembly Constituency



Adoni Vidhan Sabha

Editor & Director

Dr. R.K. Thukral

Research Editor

Dr. Shafeeq Rahman

**Compiled, Researched and Published by
Datanet India Pvt. Ltd.**

D-100, 1st Floor,

Okhla Industrial Area, Phase-I,

New Delhi- 110020.

Ph.: 91-11- 43580781-84

Email : support@indiastatpublications.com

Website : www.indiastatelections.com

Online Book Store :

www.indiastatpublications.com

Report No. : AFB/AP-146-0125

ISBN : 978-93-6174-829-5

First Edition : January, 2018

Eighth Updated Edition : January, 2025

Price : Rs.11500/-

US\$ 310

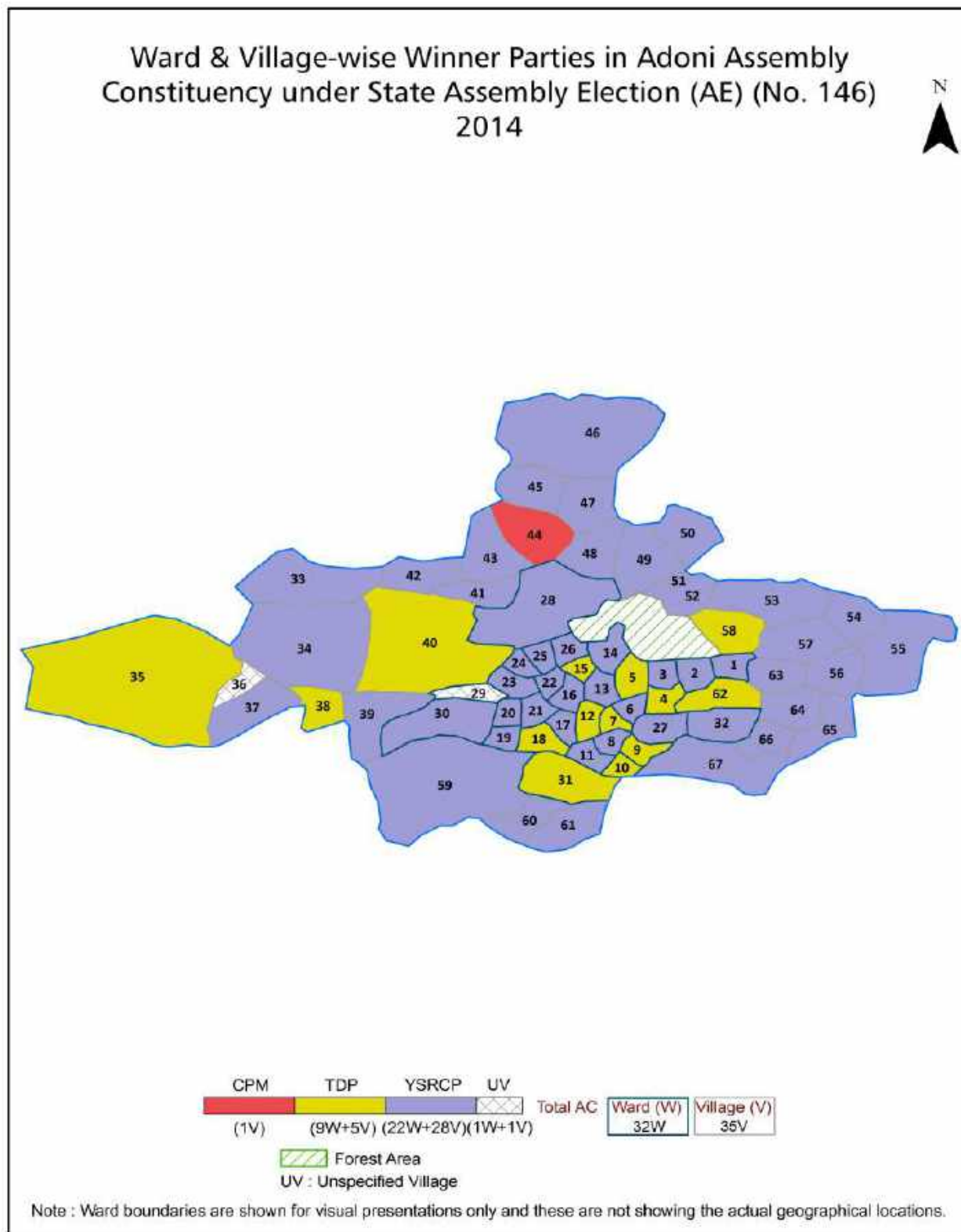
© Datanet India Pvt. Ltd.

All rights reserved. No part of this book may be reproduced, stored in a retrieval system or transmitted in any form or by any means, mechanical photocopying, photographing, scanning, recording or otherwise without the prior written permission of the publisher. Please refer to Disclaimer at page no. 208 for the use of this publication.

Printed in India

No.	Particulars	Page No.
	Introduction	
1	Assembly Constituency - (Vidhan Sabha) at a Glance Features of Assembly as per Delimitation Commission of India (2008)	1-2
	Location and Political Maps	
2	Location Map Boundaries of Assembly Constituency - (Vidhan Sabha) in District Boundaries of Assembly Constituency under Parliamentary Constituency - (Lok Sabha) Ward & Village-wise Winner Parties- 2024-PE, 2024-AE, 2019-AE, 2014-PE, 2014-AE, 2009-PE and 2009-AE	3-11
	Administrative Setup (2011)	
3	District Sub-district Towns Villages Inhabited Villages Uninhabited Villages Village Panchayat Intermediate Panchayat	12-15
	Demographics (2011)	
4	Population Households Rural/Urban Population Ward and Villages by Population Size Sex Ratio (Total & 0-6 Years) Religious Population Social Population Literacy Rate	16-18
	Electoral Features	
5	Important Dates of Last Elections Held Electors by Gender Service Electors Voters Voters Turnout Polling Stations & Average Number of Electors per Polling Station Electors by Age Group Present Elected Representatives	19-24
	Historical Summary Election Results	
6	Vote Share of Major Parties Winning Margin (Number & Percentage) Polarity of Parties Summary Result of Assembly Segment of Parliamentary Elections 2024, 2019, 2014, 2009, 2004 and 1999 Summary Result of Assembly Elections 2024, 2019, 2014, 2009, 2004, 1999, 1994, 1989, 1985, 1983, 1978, 1972, 1967, 1962 and 1955	25-47
	Polling Station Level Election Results	
7	Name and Number of Polling Station 2024-PE, 2024-AE, 2019-AE, 2014-PE, 2014-AE, 2009-PE and 2009-AE Polling Station-wise Electoral, Voter & Voter Turnout 2024-PE, 2024-AE, 2019-AE, 2014-PE, 2014-AE, 2009-PE and 2009-AE Polling Station wise Elections Results 2024-PE, 2024-AE, 2019-AE, 2014-PE, 2014-AE, 2009-PE and 2009-AE	48-186
	Share of Assembly Constituency	
8	Share of Assembly Constituency - (Vidhan Sabha) in State, District and Parliamentary Constituency - (Lok Sabha)	187
	Socio-Economic Amenities (2011)	
9	Access to Administrative Units Agricultural, Manufacturing and Industrial Commodities Demographic Indicators Education Health & Manpower Drinking Water Supply Sanitation Entertainment and Recreations Infrastructure Power Food Allocation Distribution and Marketing of Agriculture Commodities Infrastructure Transport and Road Infrastructure Communication Banking and Financial Services Land Use Irrigation Source	189-203
10	Abbreviation & Sources	205-206
11	Disclaimer	208

Location & Political Map



Administrative Setup

List of Village Panchayat & Intermediate Panchayat (Block) Name - 2011

Village Name	Village Panchayat Name	Intermediate Panchayat Name
Arekal	Arekal	Adoni
Baladur	Baladur	Adoni
Ballekallu	Ballekallu	Adoni
Basarakodu	Basarakodu	Adoni
Bychigeri	Bychigeri	Adoni
Chagi	Naranapuram	Adoni
Chinna Gonehal	Chinna Harivanam	Adoni
Chinna Harivanam	Chinna Harivanam	Adoni
Chinnapendekal	Chinnapendekal & Peddapendekal	Adoni
Dibbanakal	Dibbanakal	Adoni
Doddanakeri	Doddanakeri	Adoni
G.Hosalli	G.Hosalli	Adoni
Ganekal	Ganekal	Adoni
Hanavalu	Hanavalu	Adoni
Huvvanur	Gonabhavi	Adoni
Jalibenchi	Jalibenchi	Adoni
Kadithota	Kadithota	Adoni
Kapati	Kapati & Nagulapuram	Adoni
Kuppagal	Kuppagal	Adoni
Madire	Madire	Adoni
Mantriki	Mantriki	Adoni
Naganathana Halli	Naganathana Halli	Adoni
Naranapuram	Naranapuram	Adoni
Nettekal	Nettekal	Adoni
Pandavagallu	Pandavagallu	Adoni
Pedda Harivanam	Pedda Harivanam	Adoni
Pedda Thumbalam	Pedda Thumbalam	Adoni
Pesalabanda	Pesalabanda	Adoni
S.Kondapuram	Bychigeri	Adoni

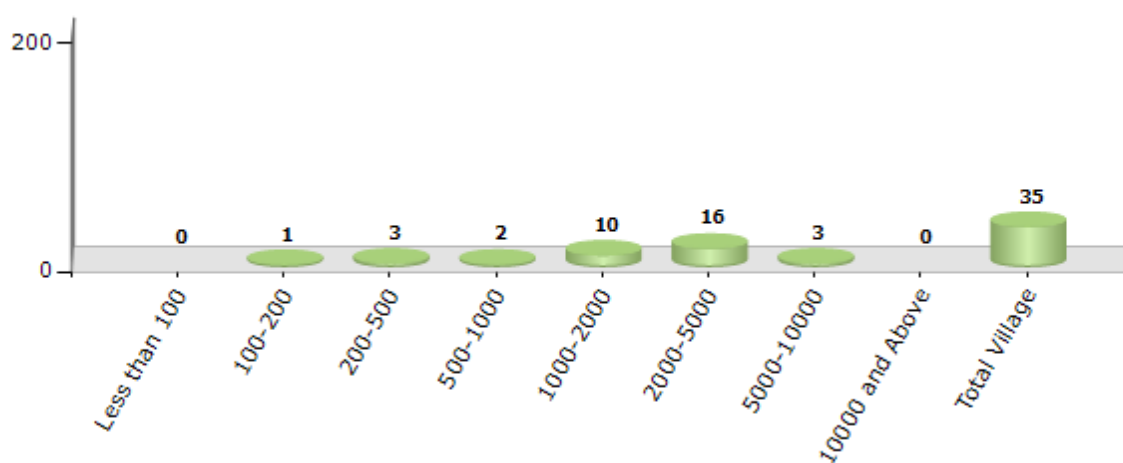
Contd....

Demographics

Number of Villages by Population Size - 2011

Less than 100	100-200	200-500	500-1000	1000-2000	2000-5000	5000-10000	10000 and Above	Total Village
0	1	3	2	10	16	3	0	35

Number of Villages by Population Size - 2011

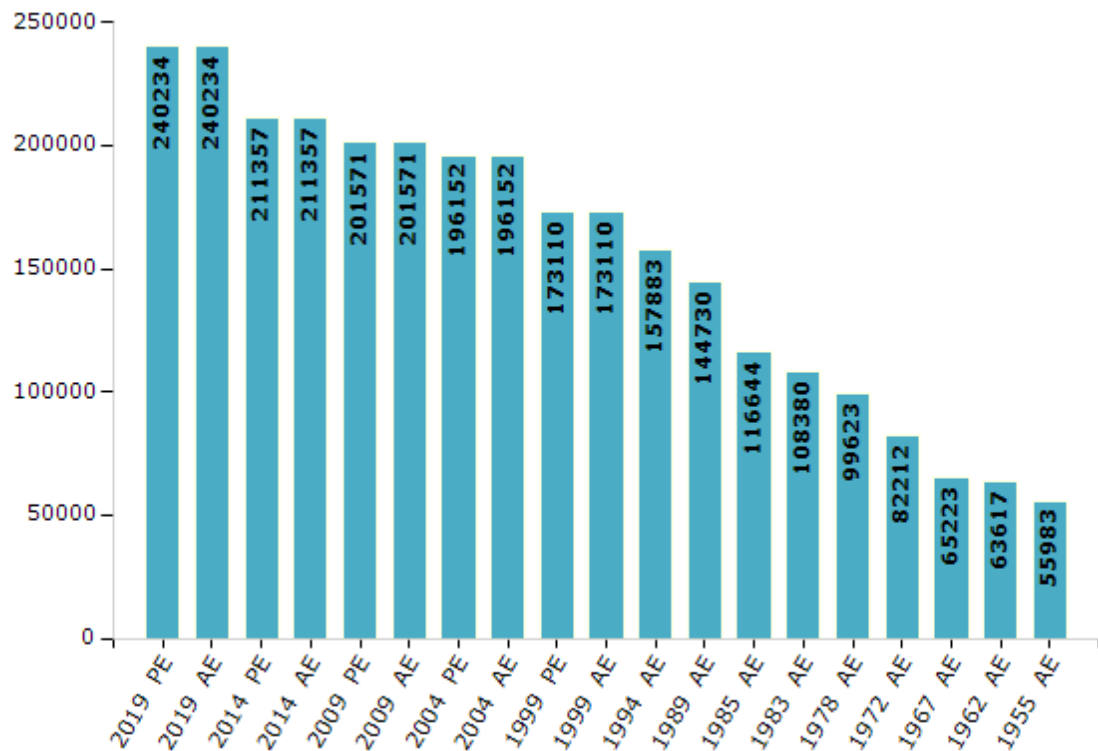


Electoral Features

Electors by Male & Female

Year	Male	Female	Others	Total	Year	Male	Female	Others	Total
2019 PE	120769	119431	34	240234	1994 AE	78342	79541	-	157883
2019 AE	120769	119431	34	240234	1989 AE	71166	73564	-	144730
2014 PE	105445	105882	30	211357	1985 AE	56871	59773	-	116644
2014 AE	105445	105882	30	211357	1983 AE	52105	56275	-	108380
2009 PE	99579	101992	-	201571	1978 AE	48853	50770	-	99623
2009 AE	99579	101992	-	201571	1972 AE	40471	41741	-	82212
2004 PE	95128	101024	-	196152	1967 AE	-	-	-	65223
2004 AE	95128	101024	-	196152	1962 AE	-	-	-	63617
1999 PE	85704	87406	-	173110	1957 AE	-	-	-	-
1999 AE	85704	87406	-	173110	1955 AE	-	-	-	55983

Number of Electors

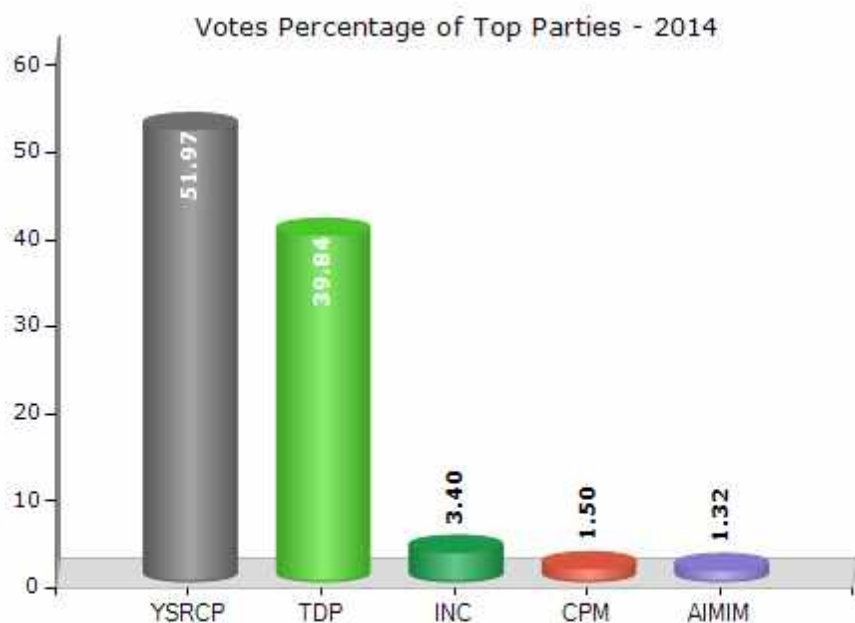


Note : AE : Assembly Election, PE : Assembly Segment of Parliamentary Election

Historical Summary Election Results

Summary Result of Assembly Election - 2014

Candidate Name	Party	Votes	Votes %
Y.Saiprasad Reddy	YSRCP	72121	51.97
K.Meenakshi Naidu	TDP	55290	39.84
Maniyar Yunus	INC	4724	3.4
Kuppa Venkatesulu	CPM	2082	1.5
B.Sufi Saleem	AIMIM	1835	1.32
A.Noor Ahmed	AAP	752	0.54
K.Shanthakumar	BSP	425	0.31
V.Sateesh Kumar	IND	268	0.19
R.Gurunatha Reddy	IND	244	0.18
Avula Raghavendra	RPS	193	0.14
	NOTA	830	0.6



Polling Station Level Election Results

Number and Name of Polling Stations (PS) (2019 AE)

Number of Polling Stations	Name of Polling Stations	Number of Polling Stations	Name of Polling Stations
1	T.G.L.V. M.P. Elementary School, South Wing Pedda Thumbalam	22	M.P.U.P. Kannada School Hanawal
2	M.P. Elementary School, Room No.1 Pedda Thumbalam	23	M.P.Elementary School(Main) East Wing 111-Madire
3	T.G.L.V. M.P. Elementary School, East Wing Pedda Thumbalam	24	Govt.High School, Room No.4 ,Near Sc Colony,111 Madire 111-Madire Village,Adoni Mandal
4	M.P. Elementary School, Room No.3 Pedda Thumbalam	25	M.P.Elementary School (Main)East Wing 111-Madire
5	M.P. Elementary School, Room No.3 Pedda Thumbalam	26	M.P. Elementary School(Main) North Wing 111-Madire
6	M.P.Elementary School(Social Welfare) New Building Pedda Thumbalam	27	M.P. Elementary School(Main) North Wing 111-Madire
7	M.P.Elementary School(Social Welfare) Old Building Peddathumbalam	28	M.P.U.P. School Chinna Harivanam
8	M.P.U.P. School Kuppagal	29	M.P.U.P. School Chinna Harivanam
9	M.P.U.P.School Kuppagal	30	M.P.Elementary School Chinna Gonehaal
10	M.P.U.P.School Ballekal	31	M.P.Elimentary(Main) School(South Wing) Santhekudlur 1-1
11	M.P.U.P.School Ballekal	32	Mp Eleimentary School(Main) East Wing Santhekudlur Santhakudlur Village, Adoni Mandal
12	M.P.Elementary School Pandavagal	33	M.P.Elementary(Main)School (West Wing) Santhekudlur
13	M.P.Elementary School, 2Nd Class Room Pandavagallu Village, Adoni Mandal	34	M.P.E.School(Main Building) South Wing Santhekudlur
14	M.P.Elementary School Jalimanchi	35	M.P.Elementary School (Main Building), West Wing, Santhakudlur Village Santhakudlur Village, Adoni Mandal
15	M.P.Elementary School Jalimanchi	36	M.P.Elementary(East Wing) Baladur
16	M.P.U.P.School Ganekal	37	M.P.Elimentary School(Telugu) South Wing Pedda Harivanam
17	M.P.U.P.School Ganekal	38	M.P.Elimentary School(Telugu) South Wing Pedda Harivanam
18	M.P.U.P.School Kadithota	39	M.P.Elimentary School(Telugu) Pedda Harivanam
19	M.P.Elementary School G. Hosalli	40	M.P.Elimentary School(Telugu) Pedda Harivanam
20	M.P.U.P Kannada School Hanawal	41	M.P.Kannada Elimentary School(North Wing) Pedda Harivanam
21	M.P.U.P Kannada School Hanawal	42	M.P.Kannada Elimentary School(North Wing) Pedda Harivanam

Contd....

Polling Station Level Election Results

Polling Station-wise Votes Secured by Overall Top Five Parties in Adoni Assembly in Assembly Election (AE) under Kurnool Parliamentary Constituency in Andhra Pradesh (2019)

Number of Polling Station	Winner - Y. Sai Prasad Reddy (YSRCP)	Runner-up - Konka Meenakshi Naidu (TDP)	3rd - N. Mallappa (JnP)	4th - Kunigiri Neelakanta (BJP)	5th - Boya Neelakantappa (INC)	NOTA	Other	Total Votes Secured
36	259	108	29	4	1	10	5	416
37	394	210	16	11	9	4	5	649
38	295	267	24	22	14	9	12	643
39	376	285	22	26	7	8	13	737
40	291	198	9	3	7	10	3	521
41	374	201	13	8	11	6	9	622
42	248	169	13	2	6	8	9	455
43	351	364	28	46	4	21	25	839
44	353	133	13	38	7	17	17	578
45	307	156	19	5	5	1	6	499
46	412	320	26	27	7	13	11	816
47	212	258	10	4	2	2	4	492
48	403	357	27	7	5	2	10	811
49	504	316	10	9	14	22	16	891
50	322	342	38	15	11	9	14	751
51	430	291	47	13	6	21	13	821
52	268	376	22	8	5	8	12	699
53	301	231	14	3	2	4	7	562
54	485	364	12	9	6	8	10	894
55	360	323	27	6	7	26	17	766
56	324	270	42	4	7	6	2	655
57	405	357	30	7	3	7	5	814
58	424	381	25	6	1	6	6	849
59	553	348	13	25	8	7	3	957
60	220	139	11	2	3	2	3	380
61	525	184	95	11	9	11	6	841
62	457	247	11	8	10	10	8	751
63	434	308	18	15	10	4	5	794
64	352	308	44	17	3	3	4	731
65	308	252	5	2	2	9	12	590
66	284	217	5	3	7	16	15	547
67	431	280	7	10	7	3	16	754
68	435	209	12	1	5	5	6	673
69	404	208	8	9	5	15	8	657
70	512	395	26	10	5	10	11	969

Contd....

Polling Station Level Election Results

Winner, Runner-up and 3rd Party Position & Winning Margin According to Polling Stations in Adoni Assembly in Assembly Election (AE) under Kurnool Parliamentary Constituency in Andhra Pradesh (2019)

Polling Station Number	Winner Party	Winner Votes (%)	Runner-up Party	Runner-up Votes (%)	Winning Margin Votes (%)	Third Party	Third Party Votes (%)	Other Votes (%)
75	YSRCP	412 (48.58)	TDP	392 (46.23)	20 (2.35)	JnP	22 (2.59)	22 (2.59)
76	YSRCP	367 (50.14)	TDP	317 (43.31)	50 (6.83)	JnP	21 (2.87)	27 (3.69)
77	TDP	179 (43.45)	YSRCP	173 (41.99)	6 (1.46)	JnP	29 (7.04)	31 (7.52)
78	YSRCP	196 (49)	TDP	138 (34.5)	58 (14.5)	JnP	31 (7.75)	35 (8.75)
79	YSRCP	220 (52.13)	TDP	143 (33.89)	77 (18.24)	JnP	28 (6.64)	31 (7.35)
80	YSRCP	204 (49.28)	TDP	147 (35.51)	57 (13.77)	JnP	36 (8.7)	27 (6.52)
81	YSRCP	213 (46.81)	TDP	173 (38.02)	40 (8.79)	JnP	41 (9.01)	28 (6.15)
82	TDP	196 (43.56)	YSRCP	193 (42.89)	3 (0.67)	JnP	29 (6.44)	32 (7.11)
83	YSRCP	286 (45.04)	TDP	245 (38.58)	41 (6.46)	JnP	75 (11.81)	29 (4.57)
84	YSRCP	265 (50.96)	TDP	162 (31.15)	103 (19.81)	JnP	65 (12.5)	28 (5.38)
85	YSRCP	373 (45.54)	TDP	343 (41.88)	30 (3.66)	JnP	68 (8.3)	35 (4.27)
86	TDP	395 (47.94)	YSRCP	375 (45.51)	20 (2.43)	JnP	19 (2.31)	35 (4.25)
87	TDP	135 (52.53)	YSRCP	115 (44.75)	20 (7.78)	INC	3 (1.17)	4 (1.56)
88	TDP	418 (59.63)	YSRCP	224 (31.95)	194 (27.68)	JnP	17 (2.43)	42 (5.99)
89	TDP	378 (49.15)	YSRCP	311 (40.44)	67 (8.71)	JnP	25 (3.25)	55 (7.15)
90	YSRCP	375 (52.74)	TDP	299 (42.05)	76 (10.69)	JnP	21 (2.95)	16 (2.25)
91	YSRCP	418 (62.2)	TDP	219 (32.59)	199 (29.61)	JnP	22 (3.27)	13 (1.93)
92	YSRCP	287 (49.57)	TDP	257 (44.39)	30 (5.18)	JnP	19 (3.28)	16 (2.76)
93	YSRCP	288 (50.79)	TDP	236 (41.62)	52 (9.17)	JnP	20 (3.53)	23 (4.06)
94	YSRCP	310 (52.45)	TDP	247 (41.79)	63 (10.66)	JnP	20 (3.38)	14 (2.37)
95	YSRCP	308 (59.57)	TDP	158 (30.56)	150 (29.01)	JnP	30 (5.8)	21 (4.06)
96	YSRCP	406 (55.31)	TDP	277 (37.74)	129 (17.57)	JnP	34 (4.63)	17 (2.32)
97	YSRCP	266 (42.7)	TDP	261 (41.89)	5 (0.81)	JnP	48 (7.7)	48 (7.7)
98	YSRCP	318 (50.56)	TDP	242 (38.47)	76 (12.09)	JnP	40 (6.36)	29 (4.61)
99	TDP	386 (49.11)	YSRCP	262 (33.33)	124 (15.78)	JnP	74 (9.41)	64 (8.14)
100	YSRCP	427 (53.18)	TDP	249 (31.01)	178 (22.17)	BJP	75 (9.34)	52 (6.48)
101	TDP	294 (56.98)	YSRCP	128 (24.81)	166 (32.17)	JnP	42 (8.14)	52 (10.08)
102	TDP	359 (56.09)	YSRCP	163 (25.47)	196 (30.62)	JnP	53 (8.28)	65 (10.16)
103	TDP	487 (56.17)	YSRCP	225 (25.95)	262 (30.22)	JnP	82 (9.46)	73 (8.42)
104	TDP	351 (43.93)	YSRCP	288 (36.05)	63 (7.88)	JnP	84 (10.51)	76 (9.51)
105	TDP	256 (48.95)	YSRCP	193 (36.9)	63 (12.05)	JnP	30 (5.74)	44 (8.41)
106	YSRCP	314 (50.16)	TDP	233 (37.22)	81 (12.94)	JnP	38 (6.07)	41 (6.55)
107	TDP	385 (53.7)	YSRCP	174 (24.27)	211 (29.43)	JnP	80 (11.16)	78 (10.88)
108	TDP	272 (56.9)	YSRCP	124 (25.94)	148 (30.96)	BJP	39 (8.16)	43 (9)
109	TDP	232 (44.44)	YSRCP	191 (36.59)	41 (7.85)	JnP	41 (7.85)	58 (11.11)
110	TDP	241 (58.21)	YSRCP	84 (20.29)	157 (37.92)	BJP	49 (11.84)	40 (9.66)
111	TDP	338 (51.6)	YSRCP	176 (26.87)	162 (24.73)	BJP	70 (10.69)	71 (10.84)

Contd....

Socio-Economic Amenities - Rural

Access to Education Facilities

Particulars	Number of Villages (% of Population)				
	Available	Not Available	If Not Available (Distance of Nearest Facility)		
			A	B	C
Govt. Primary School	34 (100)	1 (0)	1 (0)	0 (0)	0 (0)
Private Primary School	3 (22)	32 (78)	0 (0)	0 (0)	0 (0)
Govt. Middle School	23 (84)	12 (16)	4 (2)	4 (9)	1 (1)
Private Middle School	0 (0)	35 (100)	0 (0)	2 (3)	1 (2)
Govt. Secondary School	7 (38)	28 (62)	5 (6)	14 (33)	5 (11)
Private Secondary School	0 (0)	35 (100)	0 (0)	3 (9)	1 (3)
Govt. Senior Secondary School	0 (0)	35 (100)	2 (4)	15 (40)	14 (50)
Private Senior Secondary School	1 (1)	34 (99)	0 (0)	1 (1)	2 (4)
Govt. Arts and Science Degree College	0 (0)	35 (100)	0 (0)	12 (31)	18 (60)
Private Arts and Science Degree College	0 (0)	35 (100)	1 (0)	2 (5)	2 (4)
Govt. Engineering College	0 (0)	35 (100)	0 (0)	0 (0)	0 (0)
Private Engineering College	0 (0)	35 (100)	2 (3)	14 (36)	19 (61)
Govt. Medicine College	0 (0)	35 (100)	0 (0)	0 (0)	35 (100)
Private Medicine College	0 (0)	35 (100)	0 (0)	0 (0)	0 (0)
Govt. Management Institute	0 (0)	35 (100)	0 (0)	0 (0)	0 (0)
Private Management Institute	0 (0)	35 (100)	1 (0)	13 (33)	21 (67)
Govt. Polytechnic	0 (0)	35 (100)	0 (0)	0 (0)	1 (3)
Private Polytechnic	0 (0)	35 (100)	1 (0)	13 (33)	20 (64)
Govt. Vocational Training School/ITI	0 (0)	35 (100)	0 (0)	0 (0)	0 (0)
Private Vocational Training School/ITI	0 (0)	35 (100)	1 (0)	14 (36)	20 (64)
Govt. Non Formal Training Centre	0 (0)	35 (100)	0 (0)	0 (0)	0 (0)
Private Non Formal Training Centre	0 (0)	35 (100)	1 (0)	14 (36)	20 (64)
Govt. School For Disabled	0 (0)	35 (100)	0 (0)	0 (0)	35 (100)
Private School For Disabled	0 (0)	35 (100)	0 (0)	0 (0)	0 (0)
Government Others	0 (0)	35 (100)	0 (0)	0 (0)	0 (0)
Private Others	0 (0)	35 (100)	0 (0)	0 (0)	0 (0)

Note : Distance A : Less than 5 km; B : Between 5-10 km; C : 10+ km.; Source : Data Analysis is based on 2011 Census.

DISCLAIMER

The Terms of Use and Disclaimer of Datanet India Private Limited (hereinafter referred to as "Datanet") for use of this analysis report of **Adoni Assembly Constituency (Adoni Vidhan Sabha)** :-

1. **Assembly Factbook™** is a Registered Trade Mark owned by Datanet.
2. All the maps are sketched and graphical representation only and have not been drawn to the scale and also not to represent the actual geographical area or boundary of the unit.
3. The data for the aforesaid analysis is based on authentic sources and has been culled from the various publications of Census, CSO and NSSO for district and block level data, various central and state government departments, Central & State Elections Commissions and the concerned Returning Officers' releases, Electoral Rolls, Election results and allied publications, internal assessment, surveys, estimates and analysis. Therefore, certain adjustment of data at micro level may have been done to arrive closer to the macro data.
4. Data have been provided on an "As Is" and "As AVAILABLE" basis
5. The colours shown in the maps or diagram and charts of a particular party, alliance or AC are indicative and do not represent them.
6. This publication which includes maps, sheets, graphs and data would be the property under copyright of Datanet only. The user may use these for its internal study, analysis and research purposes. It's public display, re-selling or any commercial uses by the user are not allowed.
7. Datanet has taken due care and caution in compilation and processing of data and allied information, but does not guarantee the accuracy, adequacy or completeness of any information/analysis and will be not responsible for any errors or omissions or for the results obtained from the use of such information/analysis.
8. All the contents for the publication have been culled from various authentic sources and Datanet reasonably believes such sources to be reliable, but does not make any representations, express or implied as to the accuracy or fitness of use of such information. The information or contents of the information/analysis do not constitute advice and should not be relied upon in making (or refraining from making) any decision. Any reliance placed upon the information provided by Datanet is the sole responsibility and strictly at the user's risk.
9. In no event will Datanet be liable for any damages (including, without limitation, damages for loss of business projects, or loss of profits) arising in contract, tort or otherwise from the use of or inability to use any of its contents, or from any action taken (or refrained from being taken) as a result of using the analysis or any of its contents. Datanet its directors, owners, editors, officials, employees, distributor and agents or any associate will not be liable for any errors in the information contained or any consequences arising from the use of the contents of the provided information/analysis.
10. If any provision of these terms and conditions is held invalid or illegal or unenforceable for any reason by any court of competent jurisdiction, such provision shall be severed and the remainder of provisions of the terms and conditions shall continue in full force and effect as if the Term of Use had been executed with the invalid, illegal or unenforceable provision eliminated.
11. If there are any discrepancies in the information provided, please bring it to attention of Datanet for suitable rectification measures.

Buy Online This Complete Book At
Datanet India eBooks Store

www.indiastatpublications.com

or go directly at

[http://www.indiastatpublications.com/
Assembly_factbook/Andhra_Pradesh/Kurnool/ Adoni](http://www.indiastatpublications.com/Assembly_factbook/Andhra_Pradesh/Kurnool/Adoni)

 **indiaSTAT**elections

